

# Houston Pilots Forecast Package



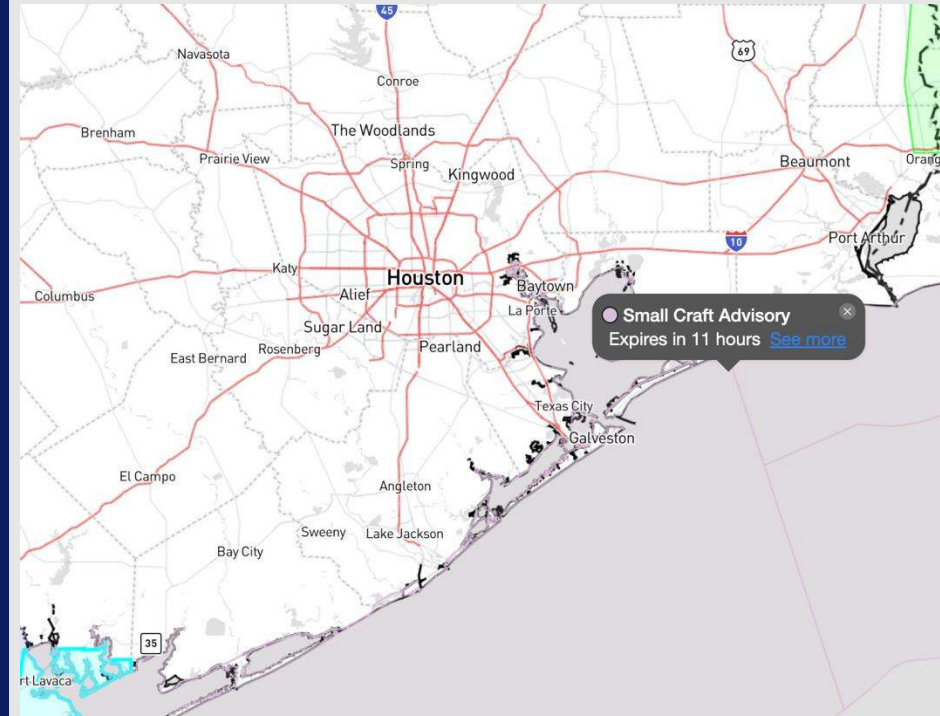
Updated: 1:00 PM CT

Friday, January 10, 2025

Forecaster: Jonathan Kipper

## Weather Headlines

- Wave heights are currently below 5 ft and will continue to decrease throughout the PM hours today. See wave heights slide for more details!
- No visibility concerns from sea fog are favored over the next 72 hours.
- Outside of rain chances Sunday PM, dry conditions are favored throughout the early/middle parts of next week.



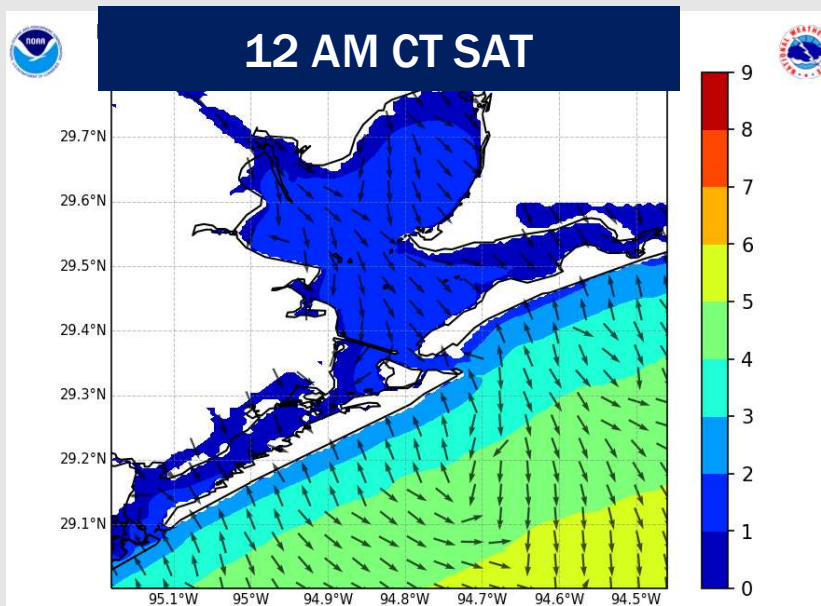
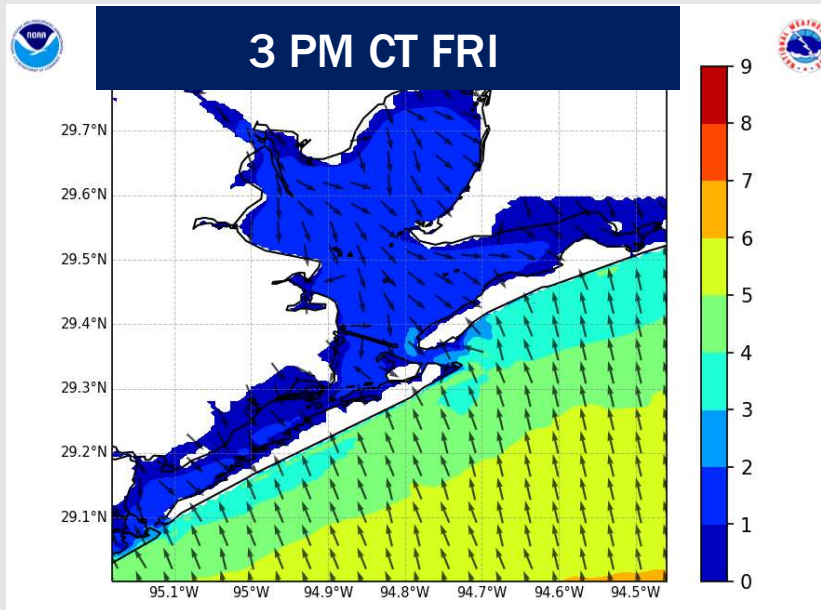
Current Radar: 12:45 PM CT

As always, please do not hesitate to reach out to us with any forecast questions at **(317)-560-8122**. Press **1** for forecast questions.

You can also access real-time forecast updates and 24/7 meteorological chat assistance on your **Clarity** app. Click [here](#) for login assistance.



# Wave Height Forecast Update



Wave heights will continue to gradually decrease throughout the PM hours on FRI.

Expecting wave heights of 4-5 ft through 6 PM before decreasing to under 4 ft afterwards.

Heights will decrease further to under 3 ft after 12 AM SAT.

# Houston Pilots Extended Range Visibility Report



## Monday 1/13/24

No fog concerns for Monday.

### Forecast Confidence



## Tuesday 1/14/25

No fog concerns for Tuesday.

### Forecast Confidence



## Wednesday 1/15/25

No fog concerns for Wednesday.

### Forecast Confidence



## Chance for Fog

Monday AM	Unlikely
Monday PM	Unlikely
Tuesday AM	Unlikely
Tuesday PM	Unlikely
Wednesday AM	Unlikely
Wednesday PM	Unlikely

# Houston Pilots Visibility Chart (miles)



## Forecast Confidence



Visibility	Fri 2 pm	Fri 3 pm	Fri 4 pm	Fri 5 pm	Fri 6 pm	Fri 7 pm	Fri 8 pm	Fri 9 pm	Fri 10 pm	Fri 11 pm	Sat 12 am	Sat 1 am	Sat 2 am	Sat 3 am	Sat 4 am	Sat 5 am	Sat 6 am	Sat 7 am	Sat 8 am	Sat 9 am	Sat 10 am	Sat 11 am	Sat 12 pm	Sat 1 pm
Houston Pilots N - 610 Bridge	10	10	10	10	10	10	10	10	10	10	10	10	10	10	10	10	10	10	10	10	10	10	10	10
Houston Pilots M - Kinder 1	10	10	10	10	10	10	10	10	10	10	10	10	10	10	10	10	10	10	10	10	10	10	10	10
Houston Pilots L - Greens Bayou	10	10	10	10	10	10	10	10	10	10	10	10	10	10	10	10	10	10	10	10	10	10	10	10
Houston Pilots K - Shell Crude	10	10	10	10	10	10	10	10	10	10	10	10	10	10	10	10	10	10	10	10	10	10	10	10
Houston Pilots J - Lynchburg Ferries	10	10	10	10	10	10	10	10	10	10	10	10	10	10	10	10	10	10	10	10	10	10	10	10
Houston Pilots I - Exxon 3	10	10	10	10	10	10	10	10	10	10	10	10	10	10	10	10	10	10	10	10	10	10	10	10
Houston Pilots H - Morgans Point	10	10	10	10	10	10	10	10	10	10	10	10	10	10	10	10	10	10	10	10	10	10	10	10
Houston Pilots G - 75/76	10	10	10	10	10	10	10	10	10	10	10	10	10	10	10	10	10	10	10	10	10	10	10	10
Houston Pilots F - 63/64	10	10	10	10	10	10	10	10	10	10	10	10	10	10	10	10	10	10	10	10	10	10	10	10
Houston Pilots E - 51/52	10	10	10	10	10	10	10	10	10	10	10	10	10	10	10	10	10	10	10	10	10	10	10	10
Houston Pilots D - 37/38	10	10	10	10	10	10	10	10	10	10	10	10	10	10	10	10	10	10	10	10	10	10	10	10
Houston Pilots C - 25/26	10	10	10	10	10	10	10	10	10	10	10	10	10	10	10	10	10	10	10	10	10	10	10	10
Houston Pilots B - 11/12	10	10	10	10	10	10	10	10	10	10	10	10	10	10	10	10	10	10	10	10	10	10	10	10
Houston Pilots A - 1 & 2 Bravo	10	10	10	10	10	10	10	10	10	10	10	10	10	10	10	10	10	10	10	10	10	10	10	10

**NOTE: This is automated data that may/may not agree with the official BAM thinking that's found on the daily slides or special visibility report slides. This data should be used as a guide only**

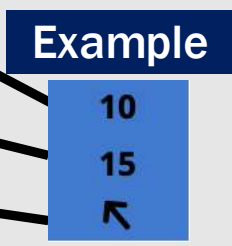
# Houston Pilots Wind Chart



## Forecast Confidence



Sustained wind 10 Knots  
Gusts 15 Knots  
Wind from the SE



Wind	Fri 2 pm	Fri 3 pm	Fri 4 pm	Fri 5 pm	Fri 6 pm	Fri 7 pm	Fri 8 pm	Fri 9 pm	Fri 10 pm	Fri 11 pm	Sat 12 am	Sat 1 am	Sat 2 am	Sat 3 am	Sat 4 am	Sat 5 am	Sat 6 am	Sat 7 am	Sat 8 am	Sat 9 am	Sat 10 am	Sat 11 am	Sat 12 pm	Sat 1 pm
Houston Pilots N - 610 Bridge	13 26 ↘	13 28 ↘	14 26 ↘	13 26 ↘	13 24 ↘	12 22 ↘	10 21 ↘	10 21 ↘	10 20 ↘	9 18 ↘	8 16 ↘	8 15 ↘	6 13 ↘	6 12 ↘	5 10 ↘	3 9 ↘	3 8 ↘	3 7 ↘	3 7 ↘	3 7 ↘	3 7 ↘	3 7 ↘	3 7 ↘	3 8 ↘
Houston Pilots M - Kinder 1	13 26 ↘	14 28 ↘	13 26 ↘	13 26 ↘	13 24 ↘	12 22 ↘	12 21 ↘	10 21 ↘	10 20 ↘	10 18 ↘	8 16 ↘	8 15 ↘	6 14 ↘	6 12 ↘	5 9 ↘	3 8 ↘	3 7 ↘	3 7 ↘	3 7 ↘	3 7 ↘	3 7 ↘	3 7 ↘	3 7 ↘	3 7 ↘
Houston Pilots L - Greens Bayou	14 26 ↘	14 26 ↘	13 26 ↘	14 25 ↘	13 24 ↘	12 22 ↘	12 21 ↘	10 21 ↘	10 20 ↘	10 18 ↘	8 16 ↘	8 15 ↘	7 14 ↘	6 12 ↘	6 10 ↘	5 9 ↘	3 8 ↘	3 8 ↘	3 7 ↘	3 7 ↘	3 7 ↘	3 7 ↘	3 7 ↘	3 7 ↘
Houston Pilots K - Shell Crude	13 26 ↘	14 26 ↘	13 26 ↘	13 25 ↘	13 24 ↘	12 22 ↘	12 21 ↘	10 21 ↘	10 20 ↘	10 18 ↘	8 16 ↘	8 15 ↘	7 14 ↘	6 13 ↘	6 10 ↘	5 9 ↘	3 8 ↘	3 8 ↘	3 7 ↘	3 7 ↘	3 7 ↘	3 7 ↘	3 7 ↘	3 7 ↘
Houston Pilots J - Lynchburg Ferries	14 26 ↘	14 26 ↘	14 26 ↘	14 25 ↘	13 24 ↘	12 23 ↘	12 22 ↘	10 21 ↘	10 20 ↘	9 18 ↘	8 16 ↘	8 15 ↘	6 14 ↘	6 12 ↘	5 10 ↘	5 9 ↘	3 8 ↘	3 8 ↘	3 7 ↘	3 7 ↘	3 7 ↘	3 7 ↘	3 7 ↘	3 7 ↘
Houston Pilots I - Exxon 3	15 25 ↘	15 25 ↘	15 25 ↘	16 25 ↘	16 24 ↘	15 23 ↘	15 22 ↘	15 22 ↘	15 21 ↘	15 20 ↘	13 18 ↘	13 16 ↘	10 15 ↘	10 14 ↘	8 13 ↘	8 12 ↘	7 10 ↘	6 9 ↘	6 8 ↘	6 7 ↘	5 8 ↘	5 8 ↘	5 8 ↘	5 8 ↘
Houston Pilots H - Morgans Point	15 25 ↘	15 25 ↘	15 25 ↘	16 25 ↘	16 25 ↘	15 23 ↘	15 23 ↘	15 23 ↘	15 22 ↘	15 21 ↘	13 18 ↘	13 17 ↘	10 15 ↘	10 15 ↘	9 14 ↘	8 12 ↘	7 10 ↘	6 9 ↘	6 8 ↘	6 8 ↘	5 9 ↘	5 8 ↘	5 8 ↘	5 8 ↘
Houston Pilots G - 75/76	16 26 ↘	16 28 ↘	17 28 ↘	17 28 ↘	18 26 ↘	17 25 ↘	17 25 ↘	17 24 ↘	17 24 ↘	17 23 ↘	16 22 ↘	15 21 ↘	14 18 ↘	13 17 ↘	12 15 ↘	10 14 ↘	9 13 ↘	8 13 ↘	8 10 ↘	7 9 ↘	6 9 ↘	6 9 ↘	5 8 ↘	5 8 ↘
Houston Pilots F - 63/64	16 26 ↘	17 28 ↘	17 28 ↘	18 28 ↘	18 28 ↘	17 25 ↘	17 25 ↘	17 24 ↘	17 24 ↘	17 24 ↘	16 23 ↘	15 21 ↘	15 20 ↘	13 17 ↘	13 16 ↘	10 15 ↘	10 14 ↘	9 13 ↘	8 12 ↘	7 10 ↘	6 9 ↘	6 9 ↘	5 8 ↘	5 8 ↘
Houston Pilots E - 51/52	17 26 ↘	17 28 ↘	18 28 ↘	20 28 ↘	20 28 ↘	20 26 ↘	18 26 ↘	18 25 ↘	17 24 ↘	17 24 ↘	17 23 ↘	16 22 ↘	15 21 ↘	14 20 ↘	13 17 ↘	12 16 ↘	10 15 ↘	9 14 ↘	8 13 ↘	8 12 ↘	7 10 ↘	6 10 ↘	5 8 ↘	5 8 ↘
Houston Pilots D - 37/38	17 26 ↘	18 29 ↘	18 28 ↘	20 28 ↘	20 28 ↘	20 26 ↘	18 26 ↘	18 25 ↘	18 25 ↘	17 24 ↘	17 23 ↘	16 22 ↘	15 22 ↘	15 20 ↘	13 18 ↘	13 17 ↘	10 15 ↘	10 15 ↘	8 13 ↘	8 12 ↘	7 10 ↘	6 10 ↘	6 9 ↘	5 8 ↘
Houston Pilots C - 25/26	17 26 ↘	18 29 ↘	18 28 ↘	20 28 ↘	20 28 ↘	18 26 ↘	18 26 ↘	18 26 ↘	18 25 ↘	17 25 ↘	17 23 ↘	16 22 ↘	15 22 ↘	15 21 ↘	13 20 ↘	13 17 ↘	10 16 ↘	10 15 ↘	9 14 ↘	8 13 ↘	8 12 ↘	7 12 ↘	6 9 ↘	5 8 ↘
Houston Pilots B - 11/12	17 26 ↘	18 28 ↘	18 26 ↘	18 26 ↘	17 26 ↘	17 26 ↘	17 26 ↘	17 26 ↘	17 25 ↘	17 25 ↘	16 24 ↘	15 24 ↘	15 23 ↘	14 21 ↘	13 20 ↘	12 18 ↘	10 16 ↘	10 15 ↘	9 15 ↘	8 13 ↘	8 12 ↘	7 12 ↘	6 9 ↘	6 8 ↘
Houston Pilots A - 1 & 2 Bravo	20 29 ↘	21 29 ↘	21 30 ↘	21 30 ↘	21 29 ↘	21 29 ↘	22 29 ↘	22 30 ↘	21 30 ↘	21 29 ↘	20 28 ↘	18 25 ↘	17 24 ↘	17 24 ↘	16 23 ↘	15 21 ↘	14 20 ↘	13 17 ↘	12 16 ↘	10 15 ↘	10 14 ↘	9 13 ↘	8 10 ↘	7 9 ↘

**NOTE: This is automated data that may/may not agree with the official BAM thinking that's found on the daily slides. This data should be used as a guide only.**

# Houston Pilots: FRI. 1/10/2025

## Forecast Discussion

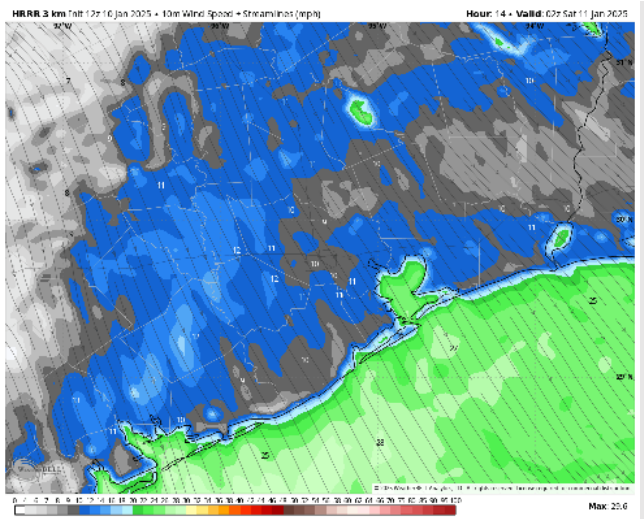
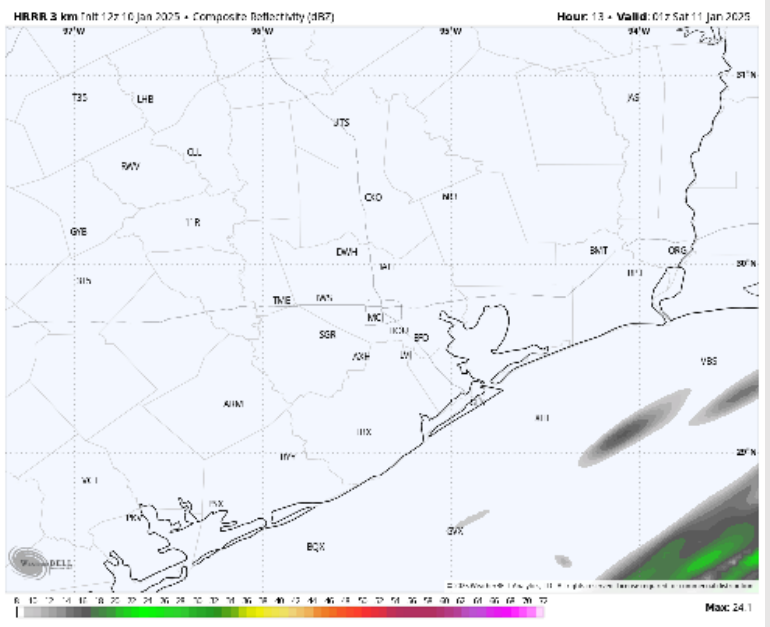
**Precip:** Dry conditions are favored the rest of the day as rain chances have moved to the east of the Houston area.

**Wind:** Winds will be generally out of the NW through the rest of the day. **N of Morgan's Point:** Winds will be 8 – 13 kts for the day. **S of Morgan's Point:** Winds will be at 20 – 25 kts throughout the day. **Gusts of up to 25– 30 kts will be in play for all Stations throughout the day.**

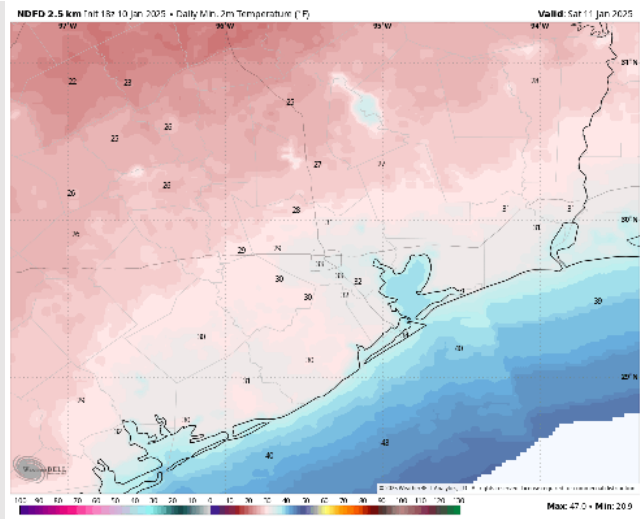
**Low Temps:** **N of Morgan's Point:** Mid 30s F. **S of Morgan's Point:** Mid to low 40s F.

**Visibility:** No fog is favored for the remainder of today.

## Precip Image: 7 PM CT



**Wind Speed:  
8 PM CT**



**Low Temps  
SAT AM**

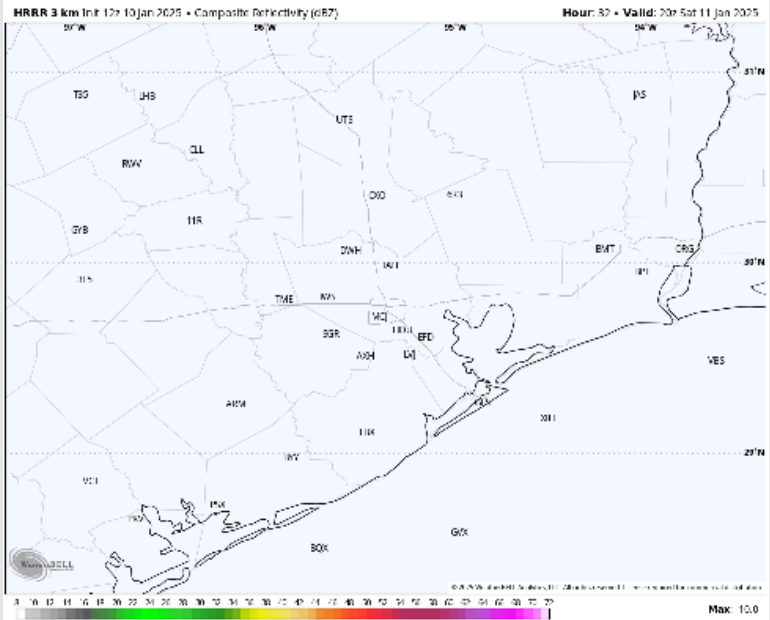
# Houston Pilots: SAT. 1/11/2025



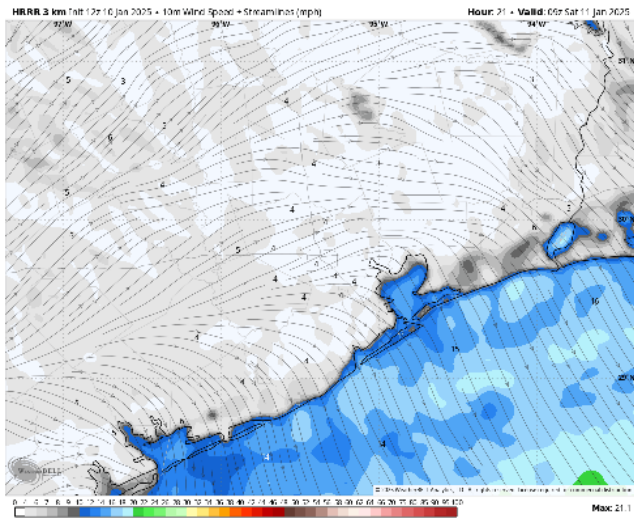
## Forecast Discussion

- Precip:** Favoring dry conditions for Saturday.
- Wind:** Winds will be out of the W/NW through 12PM, becoming variable after then, before settling out of the S by 5PM. **N of Morgan's Point:** Winds will be at 3 - 7 kts throughout Saturday. **S of Morgan's Point:** Winds will be at 9 - 14 kts through 10 AM before decreasing to 3 - 8 kts for the remainder of Saturday.
- High Temps:** **N of Morgan's Point:** Low 50s F. **S of Morgan's Point:** Near 50s F.
- Visibility:** No visibility concerns for Saturday.

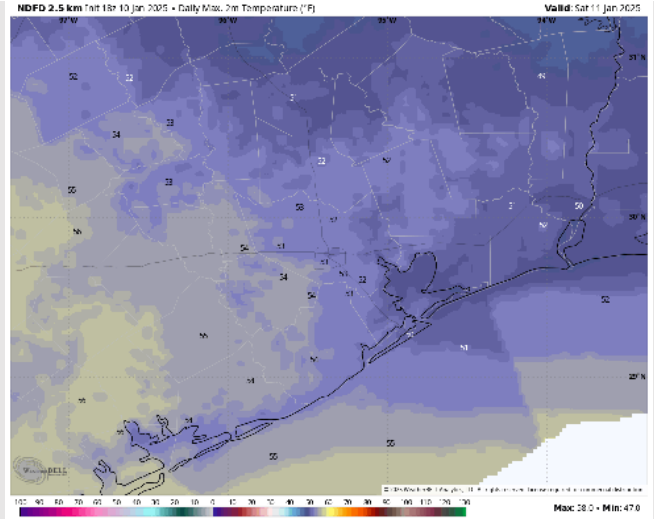
## Precip Image: 2 PM CT



Wind Speed  
3 AM CT



High Temps  
Saturday



## Forecast Discussion

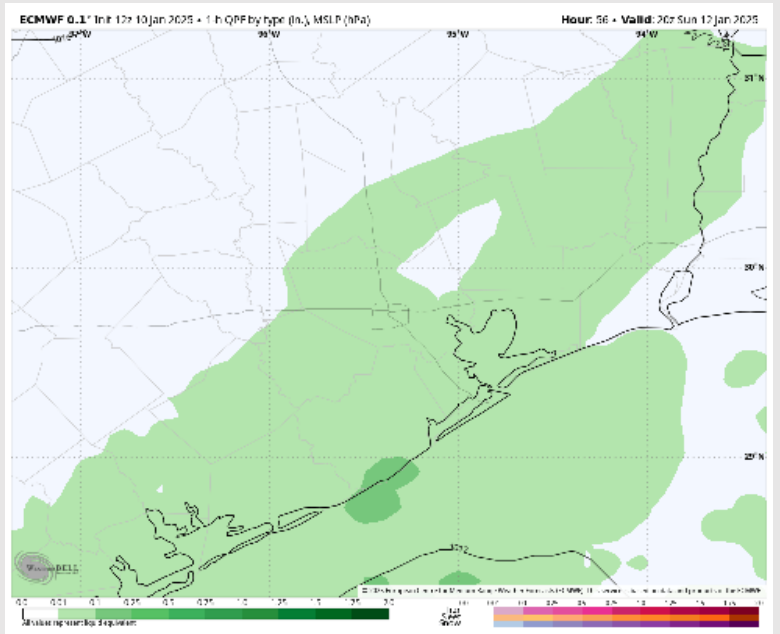
**Precip:** Favoring dry conditions through 11 AM before scattered-to-widespread (50-60%) chances of rain showers work into the area. These rain chances will last from 11 AM through midnight (12 AM CT MON).

**Wind:** Winds will be variable through 8 AM, before settling out of the N/NE. **N of Morgan's Point:** Winds will be at 3 - 8 kts throughout Sunday. **S of Morgan's Point:** Winds will be at 4 - 9 kts through 2 PM when winds will pick up to 10 - 15 kts for the rest of Sunday. For stations S of Morgan's Point, wind gusts of 20-25 kts will be possible after 6 PM.

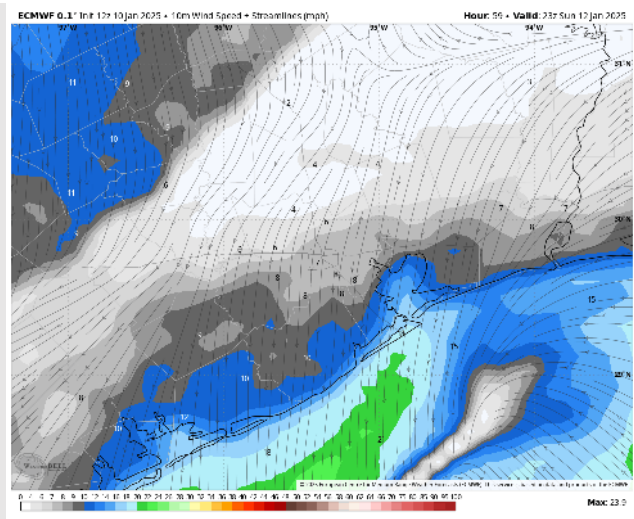
**High Temps:** **N of Morgan's Point:** Upper 50s F, near 60 F. **S of Morgan's Point:** Low 50s F.

**Visibility:** Not anticipating any fog concerns for Sunday, but visibilities will be reduced below 2 miles under heavy downpours.

## Precip Image: 2 PM CT

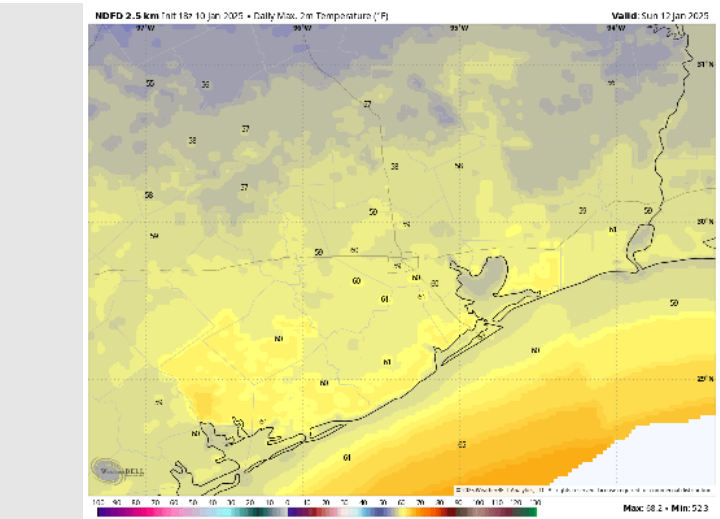


## Wind Speed: 5 PM CT



Wind Speed:  
5 PM CT

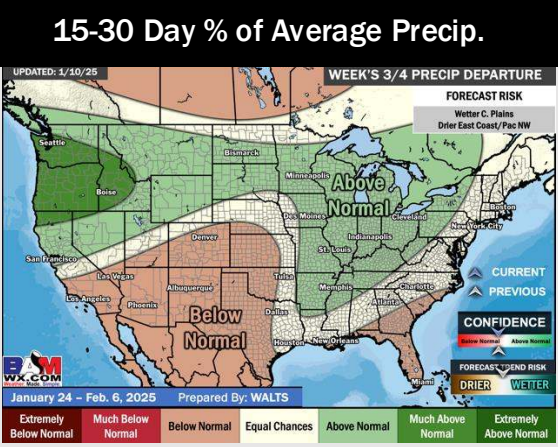
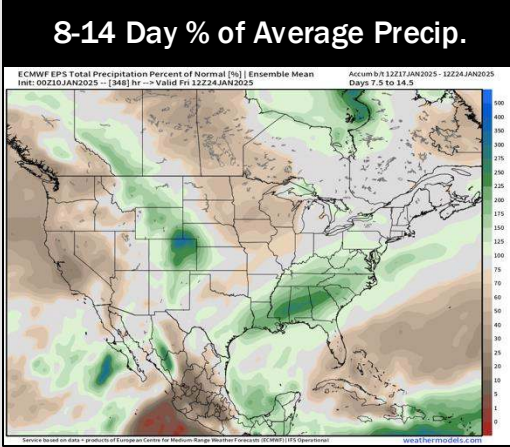

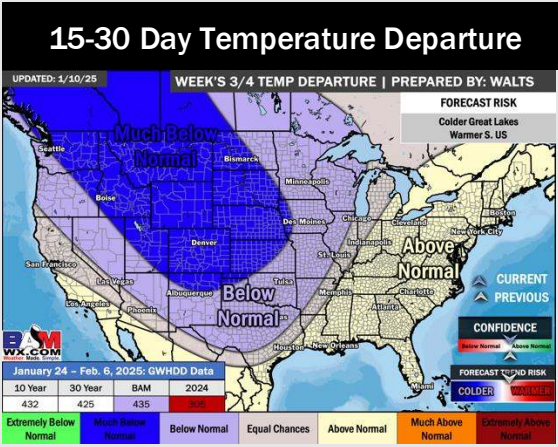
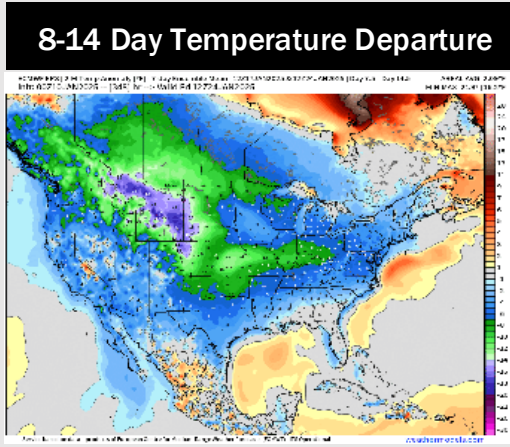
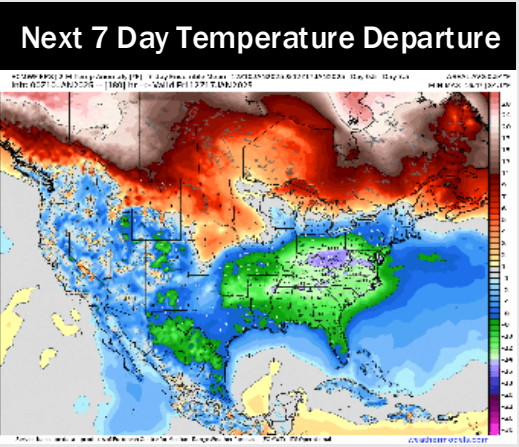
## High Temps Sunday



High Temps  
Sunday



# Houston Pilots: 1/10/25



- Temps are expected to be much below normal for the week 1 timeframe. Mostly dry conditions favored outside of SUN PM rain chances.
- Below normal temperatures and above normal rainfall are expected for week 2.
- Above normal temperatures and near normal precipitation chances are expected for the weeks 3/4 timeframe.