

# Houston Pilots Forecast Package



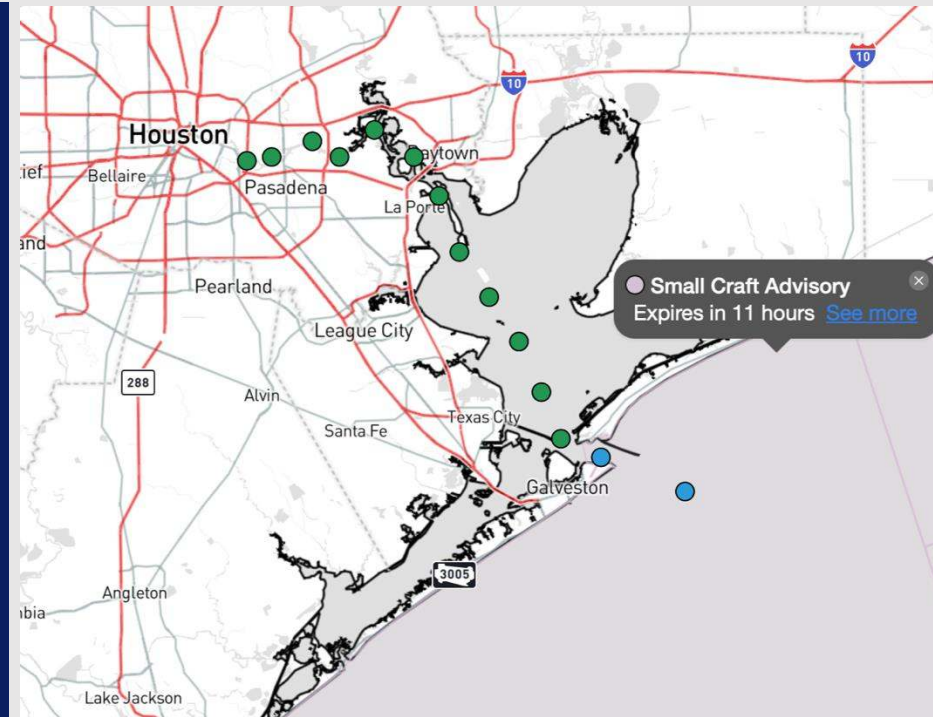
Updated: 12:55 PM CT

Monday, January 6, 2025

Forecaster: Hope Kleitsch

## Weather Headlines

- Wind gusts of 20-25 kts will be possible for Stations S. of Mogan's Point for the next 72 hours.
- Wave heights expected to drop below 3ft at the Boarding for the remainder of the day.
- No visibility concerns from sea fog are favored over the next 72 hours.
- Favoring dry conditions over the next 72 hours.



**Current Radar: 12:55 PM CT**

As always, please do not hesitate to reach out to us with any forecast questions at **(317)-560-8122**. Press 1 for forecast questions.

You can also access real-time forecast updates and 24/7 meteorological chat assistance on your **Clarity** app. Click [here](#) for login assistance.



# Houston Pilots Extended Range Visibility Report



## Thursday 1/9/24

No fog concerns for Thursday, however visibilities may be reduced to 2-4 miles due to heavy downpours.



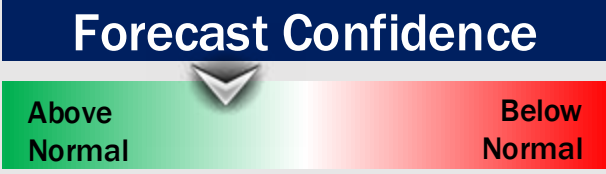
## Saturday 1/11/25

No fog concerns for Saturday.



## Friday 1/10/25

No fog concerns for Friday, however visibilities may be reduced to 2-4 miles due to heavy downpours in the AM.



## Chance for Fog

Thursday AM	Unlikely
Thursday PM	Unlikely
Friday AM	Unlikely
Friday PM	Unlikely
Saturday AM	Unlikely
Saturday PM	Unlikely

# Houston Pilots Visibility Chart (miles)



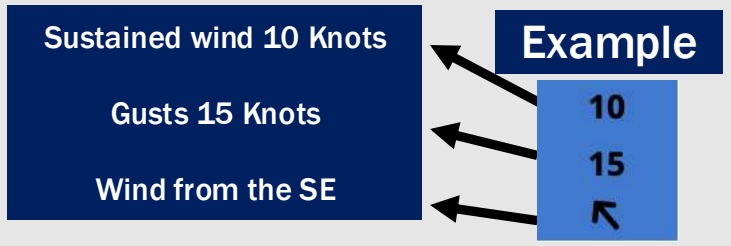
## Forecast Confidence



Visibility	Mon 2 pm	Mon 3 pm	Mon 4 pm	Mon 5 pm	Mon 6 pm	Mon 7 pm	Mon 8 pm	Mon 9 pm	Mon 10 pm	Mon 11 pm	Tue 12 am	Tue 1 am	Tue 2 am	Tue 3 am	Tue 4 am	Tue 5 am	Tue 6 am	Tue 7 am	Tue 8 am	Tue 9 am	Tue 10 am	Tue 11 am	Tue 12 pm	Tue 1 pm
Houston Pilots N - 610 Bridge	10	10	10	10	10	10	10	10	10	10	10	10	10	10	10	10	10	10	10	10	10	10	10	10
Houston Pilots M - Kinder 1	10	10	10	10	10	10	10	10	10	10	10	10	10	10	10	10	10	10	10	10	10	10	10	10
Houston Pilots L - Greens Bayou	10	10	10	10	10	10	10	10	10	10	10	10	10	10	10	10	10	10	10	10	10	10	10	10
Houston Pilots K - Shell Crude	10	10	10	10	10	10	10	10	10	10	10	10	10	10	10	10	10	10	10	10	10	10	10	10
Houston Pilots J - Lynchburg Ferries	10	10	10	10	10	10	10	10	10	10	10	10	10	10	10	10	10	10	10	10	10	10	10	10
Houston Pilots I - Exxon 3	10	10	10	10	10	10	10	10	10	10	10	10	10	10	10	10	10	10	10	10	10	10	10	10
Houston Pilots H - Morgans Point	10	10	10	10	10	10	10	10	10	10	10	10	10	10	10	10	10	10	10	10	10	10	10	10
Houston Pilots G - 75/76	10	10	10	10	10	10	10	10	10	10	10	10	10	10	10	10	10	10	10	10	10	10	10	10
Houston Pilots F - 63/64	10	10	10	10	10	10	10	10	10	10	10	10	10	10	10	10	10	10	10	10	10	10	10	10
Houston Pilots E - 51/52	10	10	10	10	10	10	10	10	10	10	10	10	10	10	10	10	10	10	10	10	10	10	10	10
Houston Pilots D - 37/38	10	10	10	10	10	10	10	10	10	10	10	10	10	10	10	10	10	10	10	10	10	10	10	10
Houston Pilots C - 25/26	10	10	10	10	10	10	10	10	10	10	10	10	10	10	10	10	10	10	10	10	10	10	10	10
Houston Pilots B - 11/12	10	10	10	10	10	10	10	10	10	10	10	10	10	10	10	10	10	10	10	10	10	10	10	10
Houston Pilots A - 1 & 2 Bravo	10	10	10	10	10	10	10	10	10	10	10	10	10	10	10	10	10	10	10	10	10	10	10	10

**NOTE: This is automated data that may/may not agree with the official BAM thinking that's found on the daily slides or special visibility report slides. This data should be used as a guide only**

# Houston Pilots Wind Chart



Wind	Mon 2 pm	Mon 3 pm	Mon 4 pm	Mon 5 pm	Mon 6 pm	Mon 7 pm	Mon 8 pm	Mon 9 pm	Mon 10 pm	Mon 11 pm	Tue 12 am	Tue 1 am	Tue 2 am	Tue 3 am	Tue 4 am	Tue 5 am	Tue 6 am	Tue 7 am	Tue 8 am	Tue 9 am	Tue 10 am	Tue 11 am	Tue 12 pm	Tue 1 pm	
Houston Pilots N - 610 Bridge	13 25 ↓	13 24 ↓	12 23 ↓	10 22 ↓	10 20 ↓	8 17 ↓	8 16 ↓	8 17 ↓	8 17 ↓	8 16 ↓	8 15 ↓	7 14 ↓	6 14 ↓	6 13 ↓	6 13 ↓	6 14 ↓	7 14 ↓	7 14 ↓	7 15 ↓	7 15 ↓	8 15 ↓	8 15 ↓	8 15 ↓	7 14 ↓	
Houston Pilots M - Kinder 1	13 25 ↓	13 24 ↓	12 23 ↓	10 22 ↓	10 20 ↓	8 17 ↓	8 16 ↓	8 17 ↓	8 17 ↓	8 16 ↓	8 15 ↓	7 14 ↓	6 14 ↓	6 14 ↓	6 14 ↓	6 14 ↓	7 14 ↓	7 14 ↓	7 15 ↓	7 15 ↓	8 15 ↓	8 15 ↓	8 15 ↓	7 14 ↓	
Houston Pilots L - Greens Bayou	13 25 ↓	13 24 ↓	12 22 ↓	10 21 ↓	10 20 ↓	8 16 ↓	8 16 ↓	8 17 ↓	8 17 ↓	8 17 ↓	8 15 ↓	7 14 ↓	6 14 ↓	6 14 ↓	6 14 ↓	7 14 ↓	7 14 ↓	7 15 ↓	7 15 ↓	8 15 ↓	8 15 ↓	8 15 ↓	8 15 ↓	7 14 ↓	
Houston Pilots K - Shell Crude	13 25 ↓	13 24 ↓	12 22 ↓	10 21 ↓	10 20 ↓	8 17 ↓	8 16 ↓	8 17 ↓	8 17 ↓	8 17 ↓	8 16 ↓	7 14 ↓	7 14 ↓	6 14 ↓	6 14 ↓	6 14 ↓	7 14 ↓	7 15 ↓	7 15 ↓	8 15 ↓	8 15 ↓	8 15 ↓	8 15 ↓	7 14 ↓	
Houston Pilots J - Lynchburg Ferries	13 25 ↓	13 24 ↓	13 22 ↓	12 21 ↓	10 20 ↓	8 16 ↓	8 16 ↓	8 16 ↓	8 16 ↓	8 16 ↓	7 15 ↓	7 14 ↓	6 14 ↓	6 13 ↓	6 13 ↓	6 14 ↓	6 14 ↓	7 14 ↓	7 15 ↓	7 15 ↓	8 15 ↓	8 15 ↓	8 15 ↓	7 14 ↓	
Houston Pilots I - Exxon 3	15 24 ↓	15 24 ↓	14 22 ↓	14 22 ↓	13 20 ↓	12 18 ↓	13 17 ↓	13 18 ↓	13 18 ↓	13 18 ↓	13 17 ↓	12 16 ↓	10 16 ↓	10 16 ↓	10 15 ↓	10 16 ↓	10 16 ↓	10 15 ↓	10 15 ↓	10 15 ↓	10 16 ↓	9 15 ↓	9 16 ↓	8 15 ↓	
Houston Pilots H - Morgans Point	15 24 ↓	14 23 ↓	14 22 ↓	14 22 ↓	13 20 ↓	13 18 ↓	13 18 ↓	13 20 ↓	13 20 ↓	13 20 ↓	13 17 ↓	12 17 ↓	12 17 ↓	12 16 ↓	12 16 ↓	10 16 ↓	10 16 ↓	10 16 ↓	10 16 ↓	10 16 ↓	10 16 ↓	10 16 ↓	10 16 ↓	9 15 ↓	8 15 ↓
Houston Pilots G - 75/76	15 25 ↓	15 25 ↓	15 24 ↓	15 23 ↓	15 22 ↓	14 20 ↓	15 21 ↓	15 22 ↓	16 22 ↓	16 22 ↓	15 22 ↓	15 20 ↓	15 20 ↓	15 20 ↓	14 18 ↓	15 20 ↓	14 20 ↓	14 20 ↓	14 20 ↓	14 20 ↓	13 18 ↓	13 18 ↓	12 18 ↓	10 17 ↓	10 17 ↓
Houston Pilots F - 63/64	16 26 ↓	15 25 ↓	15 24 ↓	15 24 ↓	15 22 ↓	15 21 ↓	15 22 ↓	16 22 ↓	17 23 ↓	17 23 ↓	16 22 ↓	15 21 ↓	15 21 ↓	15 21 ↓	15 20 ↓	15 21 ↓	15 21 ↓	15 21 ↓	15 21 ↓	15 20 ↓	14 20 ↓	13 20 ↓	13 18 ↓	10 17 ↓	10 17 ↓
Houston Pilots E - 51/52	16 25 ↓	16 25 ↓	15 24 ↓	16 24 ↓	16 23 ↓	15 22 ↓	16 22 ↓	17 23 ↓	17 24 ↓	17 24 ↓	17 23 ↓	16 22 ↓	16 22 ↓	16 22 ↓	15 21 ↓	16 22 ↓	15 22 ↓	15 22 ↓	15 22 ↓	15 21 ↓	15 21 ↓	15 21 ↓	14 20 ↓	13 18 ↓	10 17 ↓
Houston Pilots D - 37/38	17 26 ↓	17 25 ↓	16 24 ↓	16 24 ↓	16 24 ↓	16 23 ↓	17 23 ↓	17 24 ↓	17 25 ↓	17 25 ↓	17 24 ↓	16 22 ↓	16 22 ↓	16 22 ↓	16 22 ↓	16 22 ↓	16 22 ↓	15 22 ↓	15 22 ↓	15 22 ↓	15 22 ↓	15 22 ↓	13 21 ↓	13 18 ↓	10 17 ↓
Houston Pilots C - 25/26	17 26 ↓	17 26 ↓	16 24 ↓	16 24 ↓	16 24 ↓	16 23 ↓	17 24 ↓	17 25 ↓	17 25 ↓	17 25 ↓	17 24 ↓	16 23 ↓	16 23 ↓	16 23 ↓	16 23 ↓	16 23 ↓	16 23 ↓	15 22 ↓	15 22 ↓	15 22 ↓	15 22 ↓	14 21 ↓	13 20 ↓	12 20 ↓	
Houston Pilots B - 11/12	17 25 ↓	17 25 ↓	16 24 ↓	16 24 ↓	15 23 ↓	15 23 ↓	16 24 ↓	17 25 ↓	17 25 ↓	17 25 ↓	17 24 ↓	16 23 ↓	16 23 ↓	16 23 ↓	15 23 ↓	15 23 ↓	15 23 ↓	15 22 ↓	15 22 ↓	15 22 ↓	15 22 ↓	14 21 ↓	13 21 ↓	13 20 ↓	
Houston Pilots A - 1 & 2 Bravo	20 29 ↓	18 28 ↓	17 26 ↓	17 26 ↓	18 26 ↓	18 25 ↓	20 26 ↓	20 28 ↓	21 29 ↓	20 29 ↓	20 26 ↓	18 25 ↓	18 25 ↓	18 25 ↓	17 25 ↓	17 25 ↓	17 24 ↓	17 24 ↓	17 24 ↓	17 24 ↓	16 24 ↓	16 24 ↓	15 23 ↓	15 22 ↓	13 21 ↓

**NOTE: This is automated data that may/may not agree with the official BAM thinking that's found on the daily slides. This data should be used as a guide only.**

# Houston Pilots: MON. 1/6/2025

## Forecast Discussion

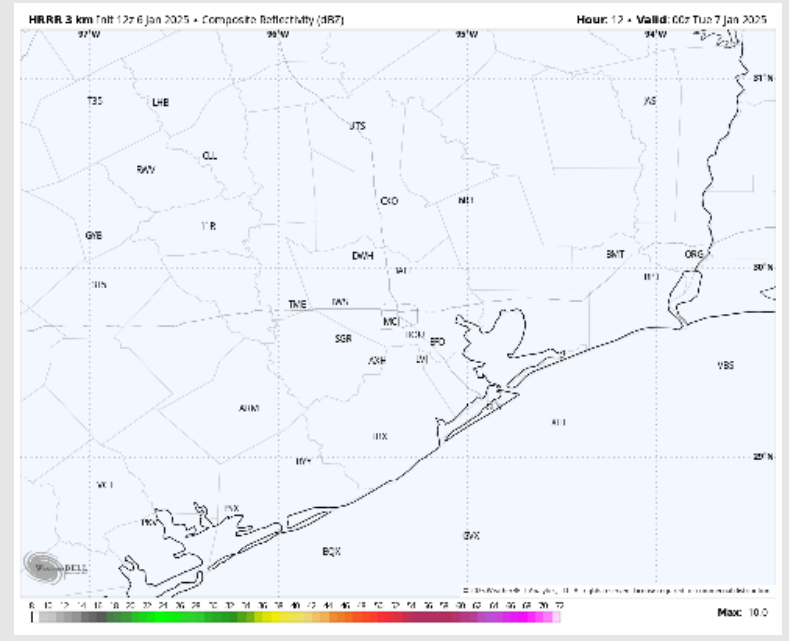
**Precip:** Favoring dry conditions for all stations for the remainder of the day.

**Wind:** Winds will be out of the N/NW throughout the day. **N of Morgan's Point:** Winds will gradually decrease from 8 – 13 kts to 3 – 8 kts by 6PM. **S of Morgan's Point:** Winds will be at 15 – 20 kts for the rest of the day. **Wind gusts of 20-25 kts in play for all Stations through the rest of the day.**

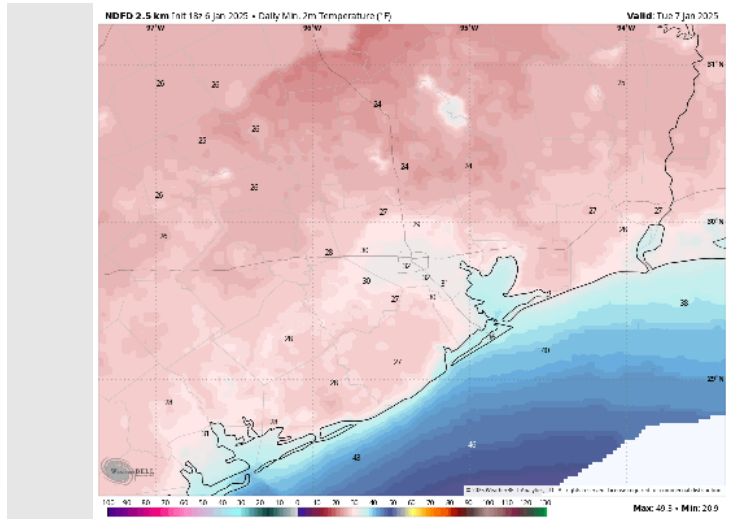
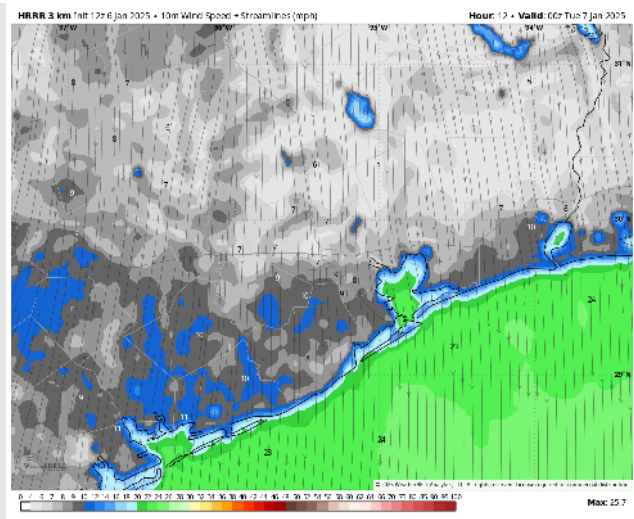
**Low Temps:** **N of Morgan's Point:** Lower 30s F. **S of Morgan's Point:** Mid to upper 30s F

**Visibility:** Not anticipating any visibility concerns for today.

## Precip Image: 6 PM CT



**Wind Speed:  
6 PM CT**



**Low Temps  
TUE AM**

# Houston Pilots: TUE. 1/7/2025



## Forecast Discussion

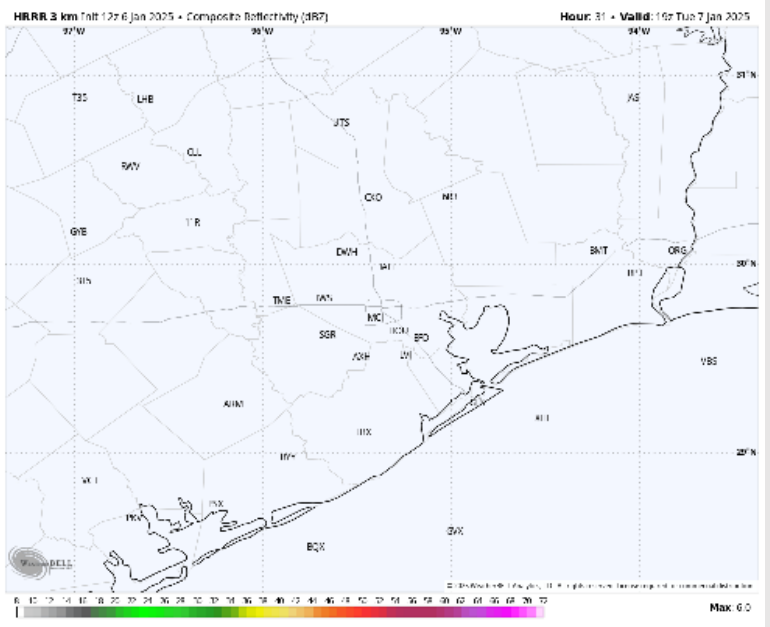
**Precip:** Favoring dry conditions for Tuesday.

**Wind:** Winds will be out of the N/NE throughout the day Tuesday. **N of Morgan's Point:** Winds will be 3 – 8 kts throughout the day. **S of Morgan's Point:** Winds will be at 10 – 15 kts through the day. **Gusts up to 20 kts will be possible for Stations S. of Morgan's Point.**

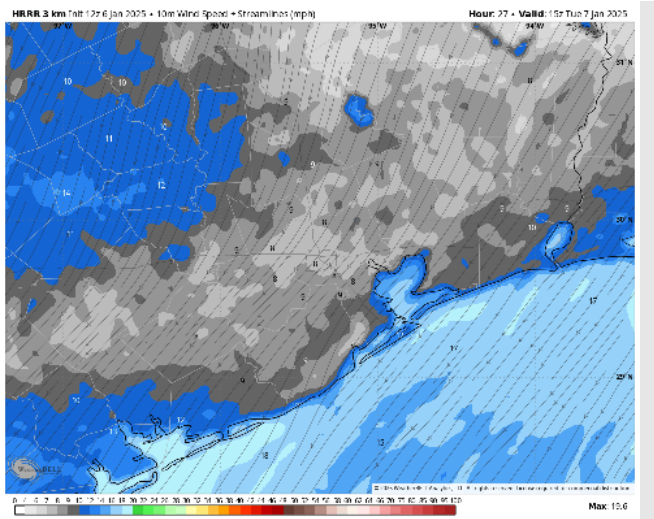
**High Temps:** **N of Morgan's Point:** Upper 40s F. **S of Morgan's Point:** Mid to upper 40s F.

**Visibility:** No visibility concerns for Tuesday.

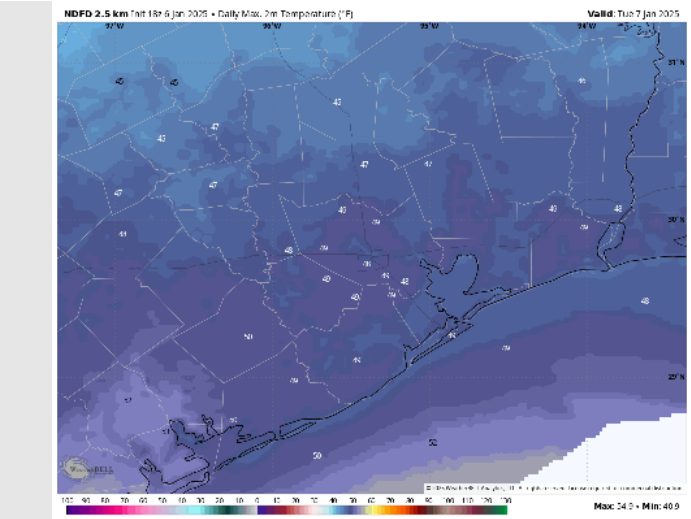
## Precip Image: 1 PM CT



## Wind Speed: 9 AM CT



Wind Speed:  
9 AM CT



High Temps  
Tuesday

# Houston Pilots: WED. 1/8/2025



## Forecast Discussion

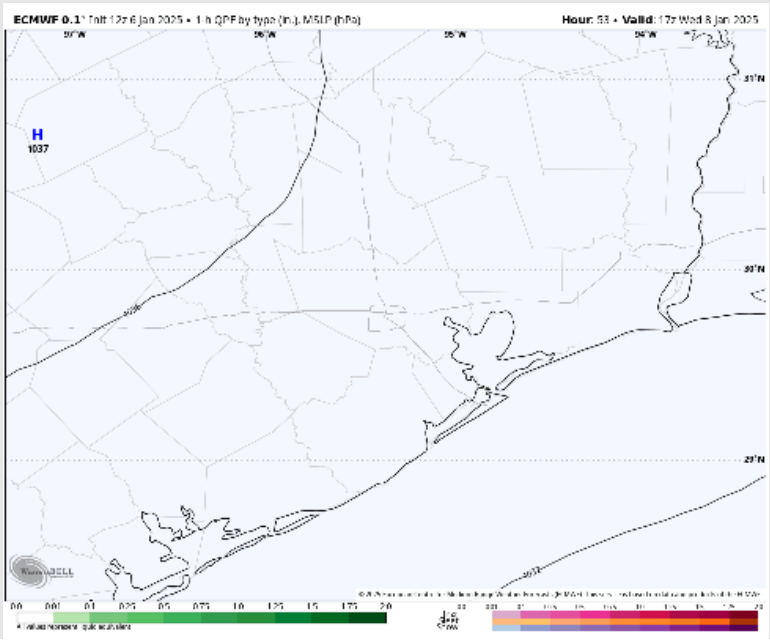
**Precip:** Favoring dry conditions for Wednesday.

**Wind:** Winds will be out of the N/NE throughout the day Wednesday. **N of Morgan's Point:** Winds will be at 3 - 8 kts throughout the day. **S of Morgan's Point:** Winds will be at 13 - 18 kts throughout the day. **Wind gusts of 20 - 25 kts possible for stations S of Morgan's Point throughout Wednesday, especially near the Boarding Station.**

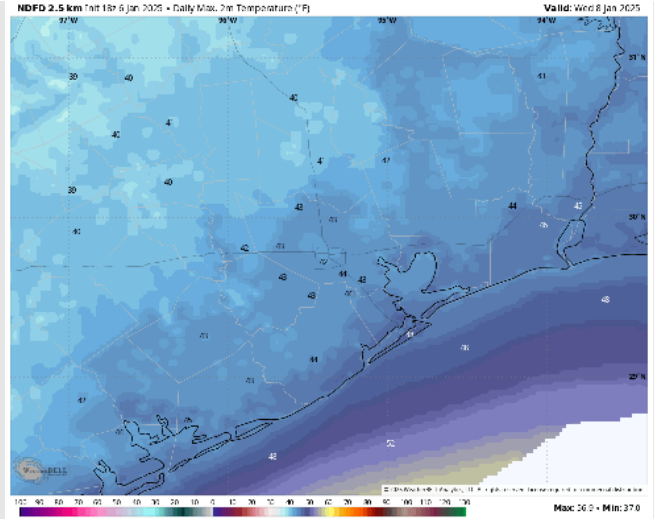
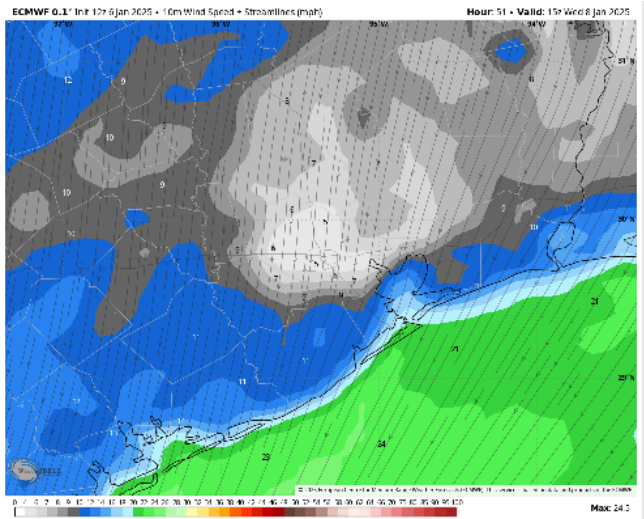
**High Temps:** **N of Morgan's Point:** Lower 40s F. **S of Morgan's Point:** Mid to upper 40s F.

**Visibility:** No visibility concerns Wednesday.

## Precip Image: 11 AM CT



Wind Speed  
9 AM CT

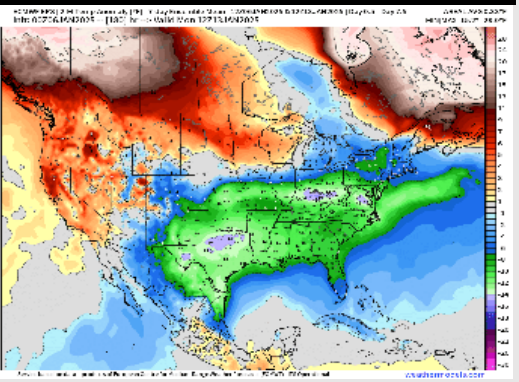


High Temps  
Wednesday

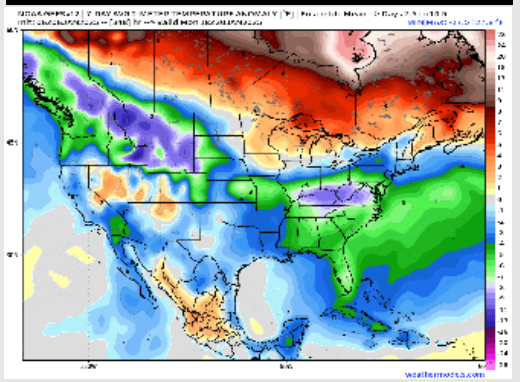
# Houston Pilots: 1/6/2025



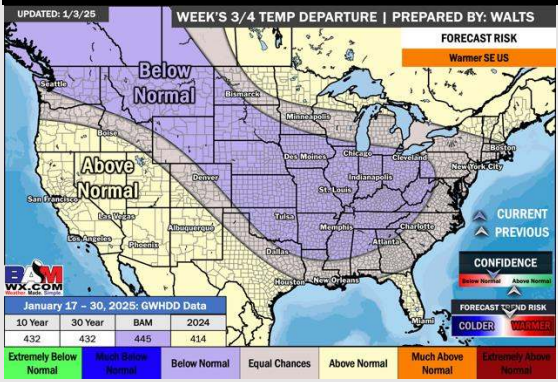
**Next 7 Day Temperature Departure**




**8-14 Day Temperature Departure**



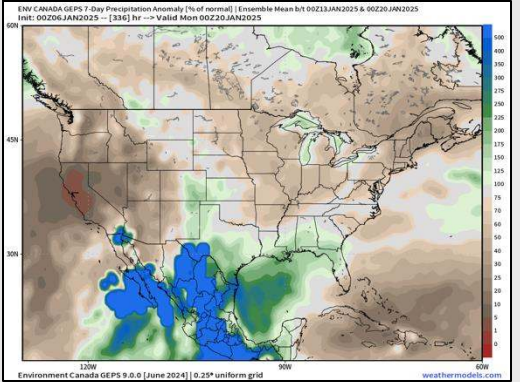
**15-30 Day Temperature Departure**



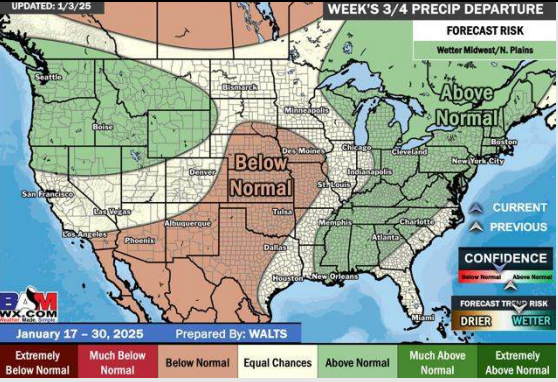
**Next 7 Day Total Precipitation**



**8-14 Day % of Average Precip.**



**15-30 Day % of Average Precip.**



- Temps are expected to be much below normal for the week 1 timeframe. Rain favored late week and into the weekend and then drier conditions in play for the start of next week.
- Below normal temperatures and above normal rainfall are expected for week 2.
- Above normal temperatures and near normal precipitation chances are expected for the weeks 3/4 timeframe.