

# Houston Pilots Forecast Package



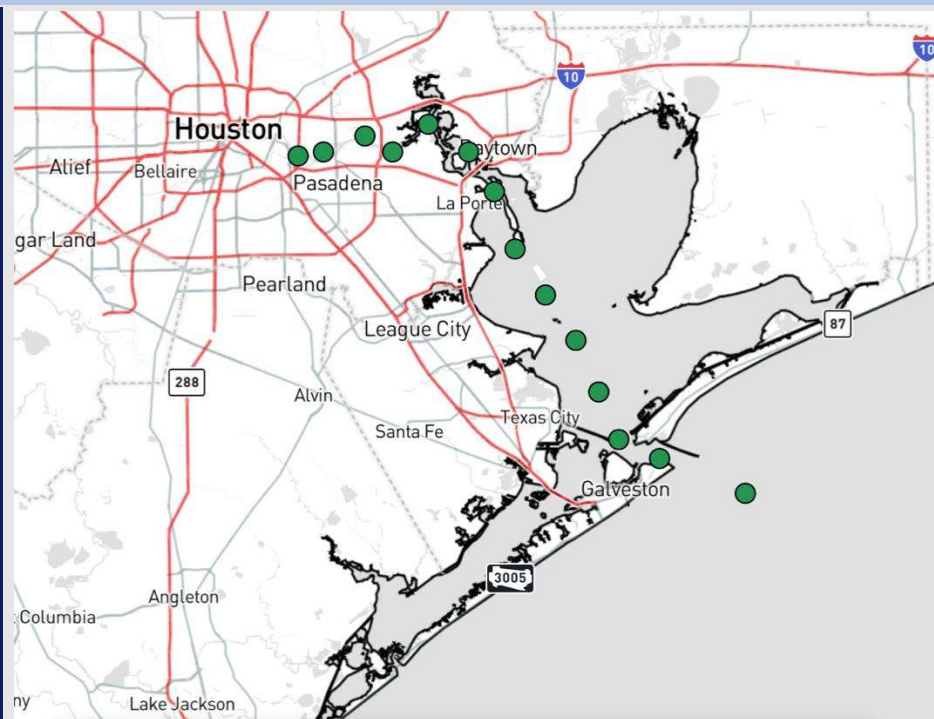
Updated: 11:50 AM CT

Sunday, December 22, 2024

Forecaster: Hope Kleitsch

## Weather Headlines

- Wind gusts of 20– 25 kts will be in play for Stations after 11 AM MON and into early TUE.
- Not currently favoring any visibility concerns from fog over the next 72 hours.
- Rain chances expected to return WED and continue through the latter half of the week.



**Current Radar: 11:50 AM CT**

As always, please do not hesitate to reach out to us with any forecast questions at **(317)-560-8122**. Press 1 for forecast questions.

You can also access real-time forecast updates and 24/7 meteorological chat assistance on your [Clarity](#) app. Click [here](#) for login assistance.



# Houston Pilots Extended Range Visibility Report



## Wednesday 12/25/24

Fog is not favored for Wednesday, but visibility may be reduced under downpours.

### Forecast Confidence



## Friday 12/27/24

Fog is not favored for Friday, but visibility may be reduced under downpours.

### Forecast Confidence



## Thursday 12/26/24

Fog is not favored for Thursday.

### Forecast Confidence



### Chance for Fog

Wednesday AM	Unlikely
Wednesday PM	Unlikely
Thursday AM	Unlikely
Thursday PM	Unlikely
Friday AM	Unlikely
Friday PM	Unlikely

# Houston Pilots Visibility Chart (miles)



Visibility	Sun 12 pm	Sun 1 pm	Sun 2 pm	Sun 3 pm	Sun 4 pm	Sun 5 pm	Sun 6 pm	Sun 7 pm	Sun 8 pm	Sun 9 pm	Sun 10 pm	Sun 11 pm	Mon 12 am	Mon 1 am	Mon 2 am	Mon 3 am	Mon 4 am	Mon 5 am	Mon 6 am	Mon 7 am	Mon 8 am	Mon 9 am	Mon 10 am	Mon 11 am
Houston Pilots N - 610 Bridge	10	10	10	10	10	10	10	10	10	10	10	10	10	10	10	10	10	10	10	10	10	10	10	10
Houston Pilots M - Kinder 1	10	10	10	10	10	10	10	10	10	10	10	10	10	10	10	10	10	10	10	10	10	10	10	10
Houston Pilots L - Greens Bayou	10	10	10	10	10	10	10	10	10	10	10	10	10	10	10	10	10	10	10	10	10	10	10	10
Houston Pilots K - Shell Crude	10	10	10	10	10	10	10	10	10	10	10	10	10	10	10	10	10	10	10	10	10	10	10	10
Houston Pilots J - Lynchburg Ferries	10	10	10	10	10	10	10	10	10	10	10	10	10	10	10	10	10	10	10	10	10	10	10	10
Houston Pilots I - Exxon 3	10	10	10	10	10	10	10	10	10	10	10	10	10	10	10	10	10	10	10	10	10	10	10	10
Houston Pilots H - Morgans Point	10	10	10	10	10	10	10	10	10	10	10	10	10	10	10	10	10	10	10	10	10	10	10	10
Houston Pilots G - 75/76	10	10	10	10	10	10	10	10	10	10	10	10	10	10	10	10	10	10	10	10	10	10	10	10
Houston Pilots F - 63/64	10	10	10	10	10	10	10	10	10	10	10	10	10	10	10	10	10	10	10	10	10	10	10	10
Houston Pilots E - 51/52	10	10	10	10	10	10	10	10	10	10	10	10	10	10	10	10	10	10	10	10	10	10	10	10
Houston Pilots D - 37/38	10	10	10	10	10	10	10	10	10	10	10	10	10	10	10	10	10	10	10	10	10	10	10	10
Houston Pilots C - 25/26	10	10	10	10	10	10	10	10	10	10	10	10	10	10	10	10	10	10	10	10	10	10	10	10
Houston Pilots B - 11/12	10	10	10	10	10	10	10	10	10	10	10	10	10	10	10	10	10	10	10	10	10	10	10	10
Houston Pilots A - 1 & 2 Bravo	10	10	10	10	10	10	10	10	10	10	10	9	9	10	10	10	10	10	10	10	10	10	10	10

**NOTE:** This is automated data that may/may not agree with the official BAM thinking that's found on the daily slides or special visibility report slides. This data should be used as a guide only

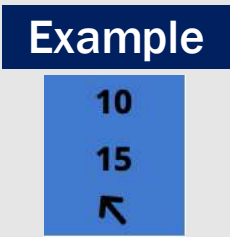
# Houston Pilots Wind Chart



Forecast Confidence



Sustained wind 10 Knots  
Gusts 15 Knots  
Wind from the SE



Wind	Sun 12 pm	Sun 1 pm	Sun 2 pm	Sun 3 pm	Sun 4 pm	Sun 5 pm	Sun 6 pm	Sun 7 pm	Sun 8 pm	Sun 9 pm	Sun 10 pm	Sun 11 pm	Mon 12 am	Mon 1 am	Mon 2 am	Mon 3 am	Mon 4 am	Mon 5 am	Mon 6 am	Mon 7 am	Mon 8 am	Mon 9 am	Mon 10 am	Mon 11 am
Houston Pilots N - 610 Bridge	7 14	7 15	8 16	8 17	8 16	8 16	8 15	8 15	7 15	7 15	7 14	6 14	6 14	6 14	6 14	6 14	6 14	6 14	6 14	7 15	7 15	8 16	9 20	10 21
Houston Pilots M - Kinder 1	7 14	8 15	8 16	8 17	8 16	8 16	8 15	8 15	7 15	7 15	7 14	6 14	6 14	6 14	6 14	6 14	6 14	6 14	6 14	7 15	8 15	8 16	9 20	10 21
Houston Pilots L - Greens Bayou	7 14	8 15	8 16	8 16	8 16	8 16	8 15	8 15	7 15	7 14	7 14	6 14	6 14	6 14	6 14	6 14	6 14	6 14	6 14	7 15	8 16	8 16	9 20	10 21
Houston Pilots K - Shell Crude	7 14	8 15	8 16	8 16	8 16	8 16	8 15	8 15	7 15	7 15	7 14	6 14	6 14	6 14	6 14	6 14	6 14	6 14	6 14	7 15	8 16	8 16	9 20	10 21
Houston Pilots J - Lynchburg Ferries	7 14	7 14	8 15	8 16	8 15	8 15	8 15	7 15	7 14	7 14	6 14	6 13	6 13	6 13	6 13	6 14	6 14	6 14	6 14	7 15	7 16	8 16	10 20	10 20
Houston Pilots I - Exxon 3	8 15	9 16	10 17	10 17	10 17	10 17	10 16	10 15	10 15	10 16	10 16	10 15	10 15	10 15	10 15	10 15	10 15	10 15	10 15	10 15	10 17	10 17	12 20	13 20
Houston Pilots H - Morgans Point	8 15	9 16	10 16	10 17	10 17	10 17	10 17	10 16	10 16	10 16	10 16	10 16	10 15	10 15	10 15	10 16	10 16	10 16	10 16	10 16	10 17	10 17	12 20	13 20
Houston Pilots G - 75/76	9 16	9 17	10 17	12 17	12 18	13 18	13 17	13 17	13 17	13 17	13 17	13 17	13 17	13 17	13 17	13 17	13 17	13 17	13 17	13 18	13 18	13 20	13 20	13 21
Houston Pilots F - 63/64	9 16	9 17	10 17	10 17	12 18	13 18	13 17	13 17	13 17	13 17	13 17	13 17	13 17	13 17	13 17	13 17	13 17	13 17	13 17	13 18	13 18	13 20	13 20	13 21
Houston Pilots E - 51/52	10 17	10 17	10 17	10 17	12 18	13 18	13 17	13 17	13 17	13 17	13 17	13 17	13 17	13 17	13 17	13 17	13 17	13 17	13 17	13 18	13 18	13 20	13 20	13 21
Houston Pilots D - 37/38	10 17	10 17	10 17	12 17	12 18	13 18	13 17	13 17	13 17	13 18	13 18	13 17	13 17	13 17	13 17	13 17	13 17	13 17	13 17	13 18	13 18	13 20	13 20	13 20
Houston Pilots C - 25/26	10 17	10 17	10 17	12 17	12 17	12 17	12 17	13 17	13 18	13 18	13 18	13 17	13 17	13 17	13 17	13 17	13 17	13 17	13 17	13 18	13 18	13 20	13 20	13 20
Houston Pilots B - 11/12	10 17	10 17	10 17	10 17	10 17	10 17	10 17	12 17	12 17	12 18	12 18	12 17	12 17	12 17	12 17	10 17	10 17	10 17	10 17	10 17	12 17	12 18	12 20	13 20
Houston Pilots A - 1 & 2 Bravo	10 17	10 17	12 17	12 17	13 18	13 18	13 18	13 18	14 20	14 20	14 20	14 20	14 20	14 20	14 18	13 18	13 18	13 18	13 18	13 18	13 20	13 20	13 20	13 20

NOTE: This is automated data that may/may not agree with the official BAM thinking that's found on the daily slides.  
This data should be used as a guide only.

# Houston Pilots: SUN. 12/22/2024

## Forecast Discussion

**Precip:** Favoring dry conditions for the rest of the day.

**Wind:** Winds will be out of the SE for the rest of the day.

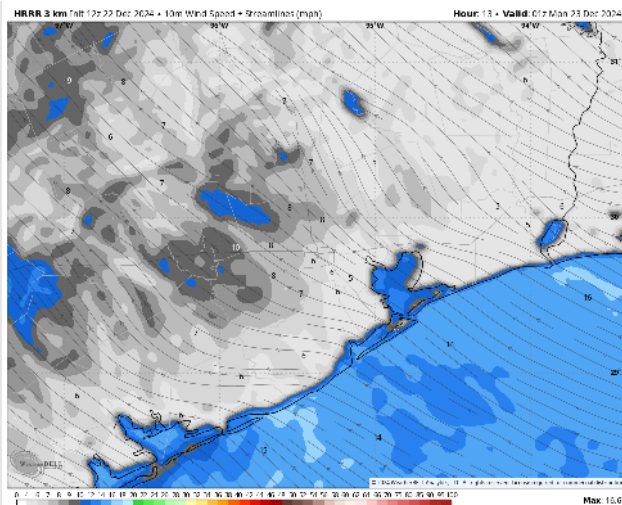
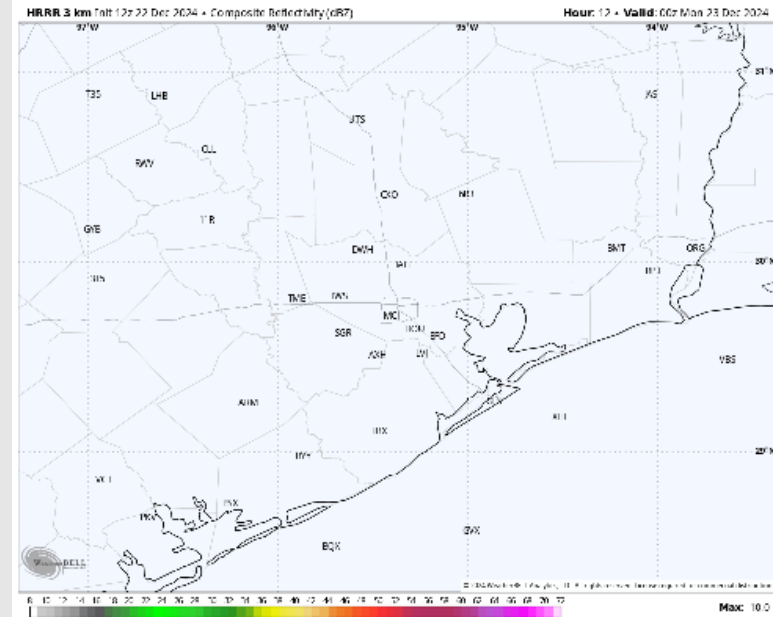
**N of Morgan's Point:** Winds will be at 3 - 8 kts through the PM.

**S of Morgan's Point:** Winds will be at 9 - 13 kts throughout the rest of the day.

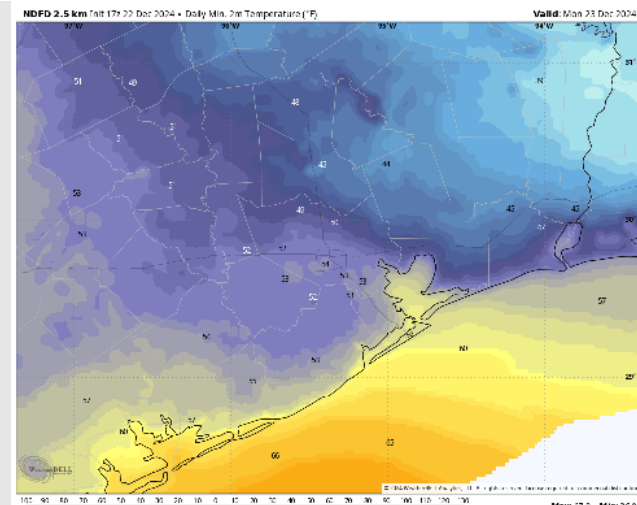
**Low Temps:** **N of Morgan's Point:** Lower 50s F. **S of Morgan's Point:** Upper 50s to low 60s F.

**Visibility:** Not favoring any visibility issues for today.

## Precip Image: 6 PM CT



**Wind Speed:**  
7 PM CT



**Low Temps**  
**MON AM**

# Houston Pilots: MON. 12/23/2024

## Forecast Discussion

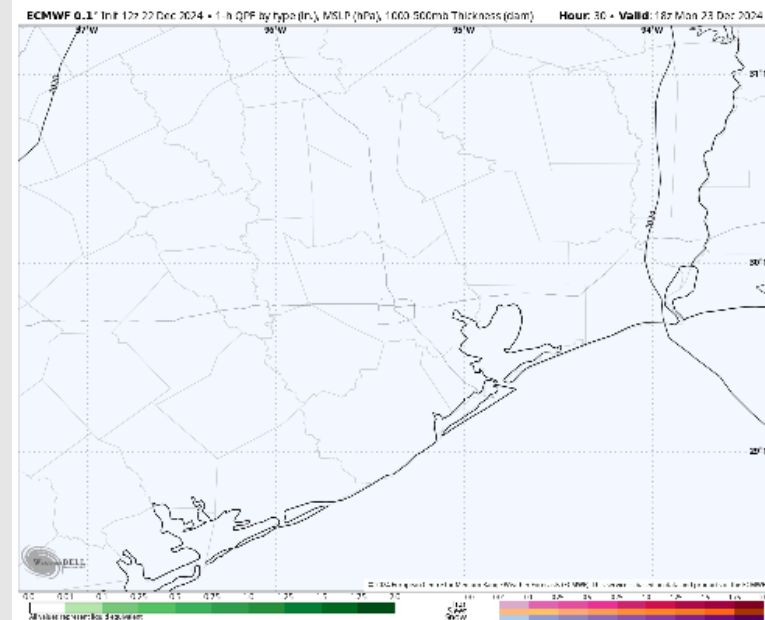
**Precip:** Favoring dry conditions for Monday.

**Wind:** Winds will be out of the SE throughout the day on Monday. **N of Morgan's Point:** Winds will be at 5 – 10 kts throughout the day on Monday. **S of Morgan's Point:** Winds will be at 11 - 16 kts throughout Monday. **A few gusts of 20 – 25 kts will be possible for all Stations after 11 AM.**

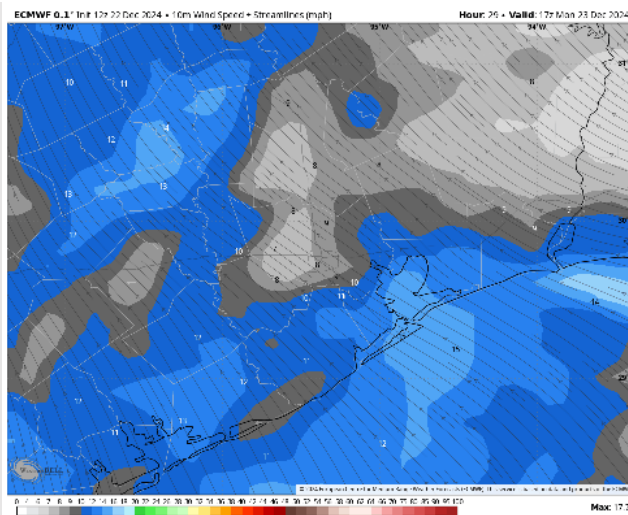
**High Temps:** **N of Morgan's Point:** Lower 70s F. **S of Morgan's Point:** Mid to Upper 60s F.

**Visibility:** No visibility concerns favored for Monday.

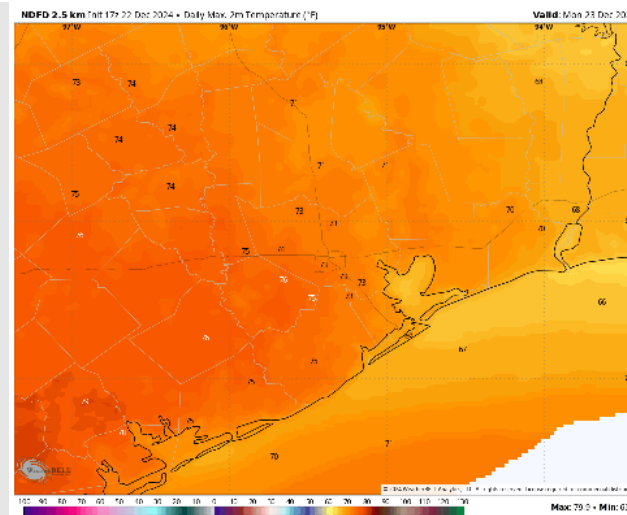
## Precip Image: 12 PM CT



**Wind Speed:**  
11 AM CT



**High Temps**  
**Monday**



# Houston Pilots: TUE. 12/24/2024

## Forecast Discussion

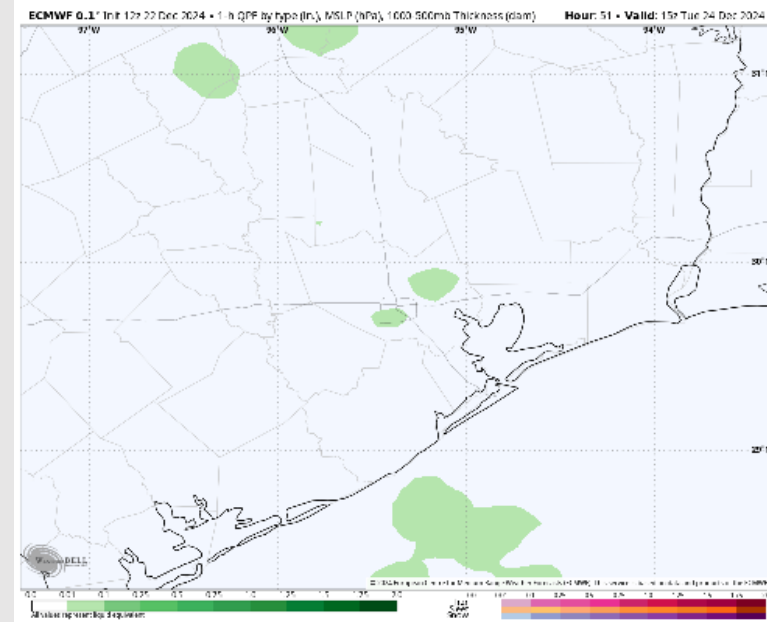
**Precip:** Isolated (20%) showers in play N of Morgan's Point from 9 AM to 7 PM. Coverage is expected to become more widespread (60%) after 7PM and through the rest of the day.

**Wind:** Winds will be out of the S/SE throughout the day, becoming variable in the evening. **N of Morgan's Point:** Winds will be at 3 - 8 kts throughout the day. **S of Morgan's Point:** Winds will be at 7-12 kts through Tuesday. **A few gusts of 20 – 25 kts will be possible for Stations S of Morgan's Point through 3 AM.**

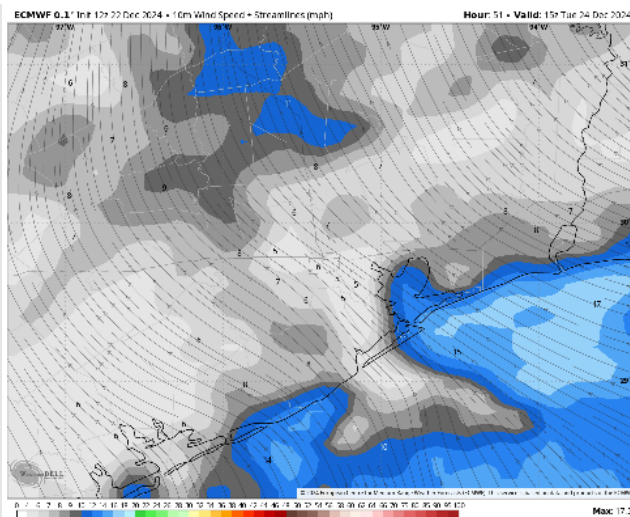
**High Temps:** **N of Morgan's Point:** Mid 70s F. **S of Morgan's Point:** Upper 60s – Near 70 F.

**Visibility:** Not favoring any visibility concerns for Tuesday.

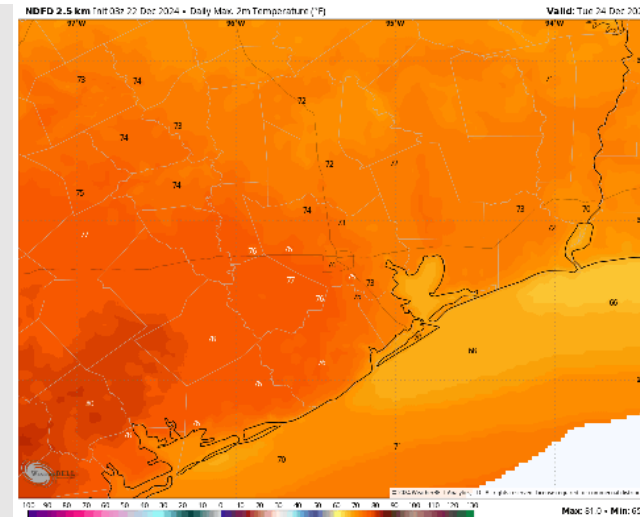
## Precip Image: 9 AM CT



Wind Speed  
9 AM CT

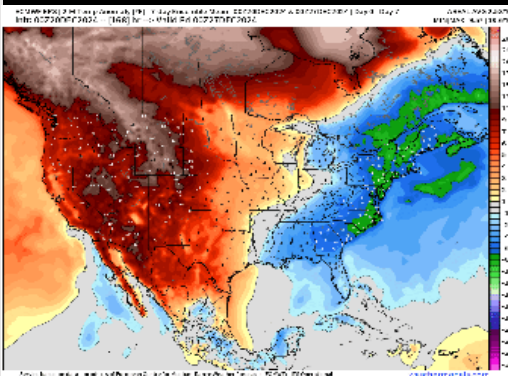


High Temps  
Tuesday

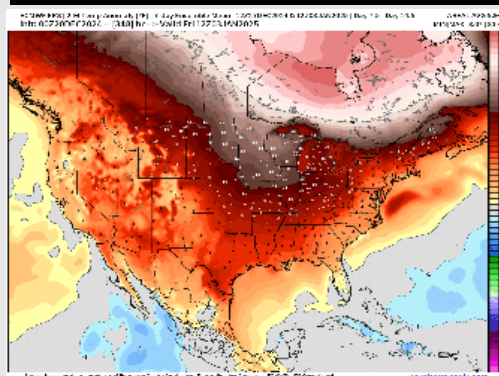


# Houston Pilots: 12/22/24

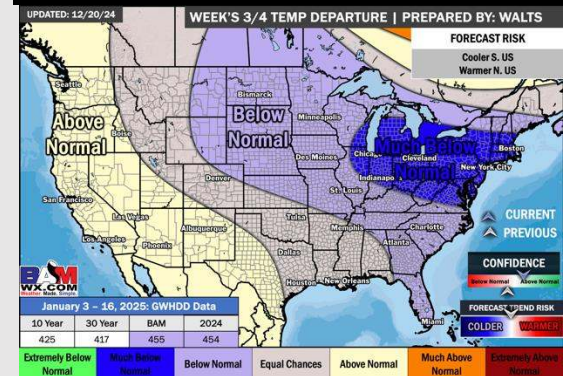
Next 7 Day Temperature Departure



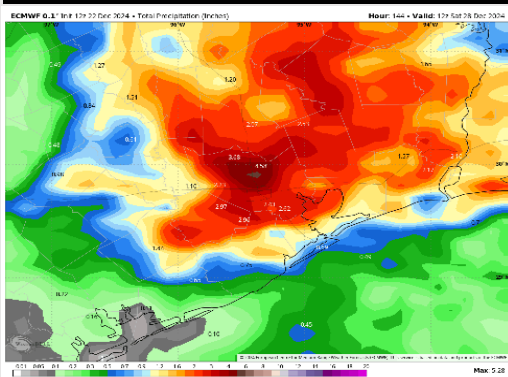
8-14 Day Temperature Departure



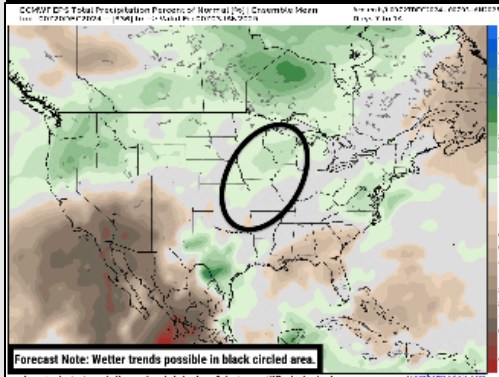
15-30 Day Temperature Departure



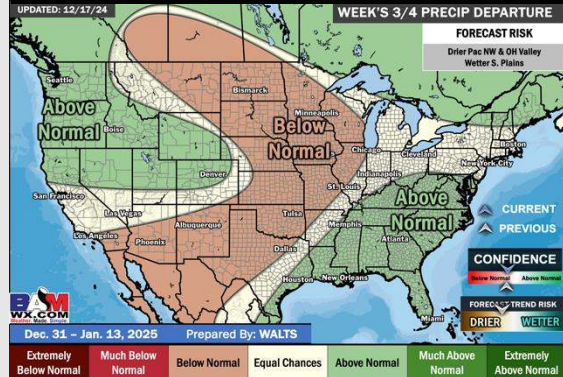
Next 7 Day Total Precipitation



8-14 Day % of Average Precip.



15-30 Day % of Average Precip.



- Temps are expected to be near to slightly above normal for the week 1 timeframe. Favoring dry conditions for the beginning of week 1 before rain returns in the middle of the week.
- Above-normal temperatures and near-normal rainfall are expected for week 2.
- Near normal temperatures and above normal precipitation chances are expected for the weeks 3/4 timeframe.