

Houston Pilots Forecast Package



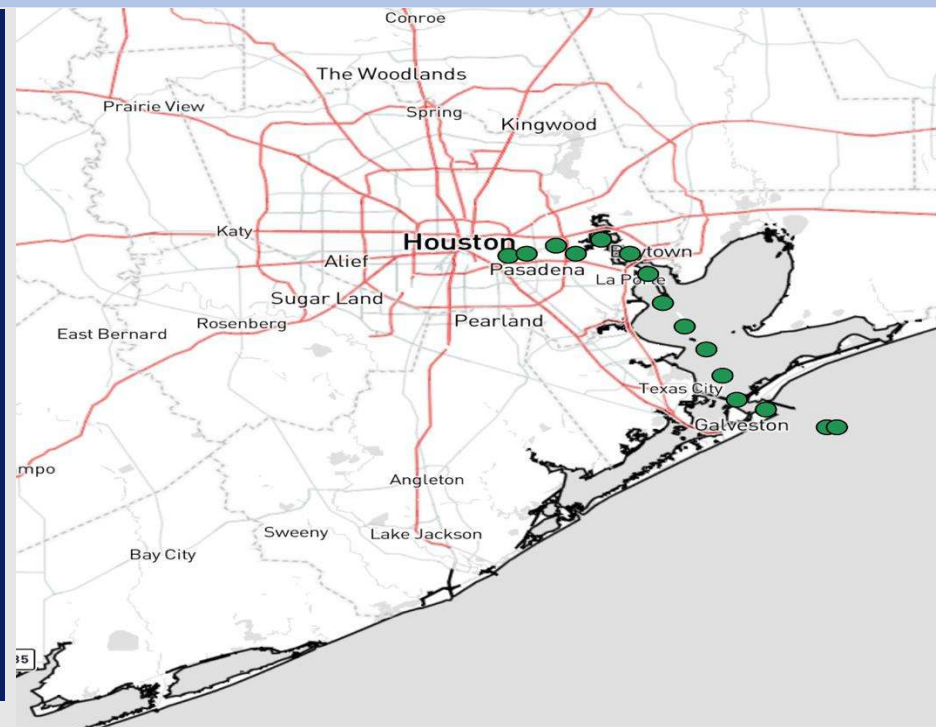
Updated: 2:15 PM CT

Thursday, December 19, 2024

Forecaster: Adam Feick

Weather Headlines

- Winds will slowly increase Friday with gusts of 20– 25 kts S of Morgan's Point.
- No fog is anticipated over the next 48 hours.
- Dry weather favored through the weekend.



Current Radar: 2:00 PM CT

As always, please do not hesitate to reach out to us with any forecast questions at **(317)-560-8122**. Press **1** for forecast questions.

You can also access real-time forecast updates and 24/7 meteorological chat assistance on your [Clarity](#) app. Click [here](#) for login assistance.

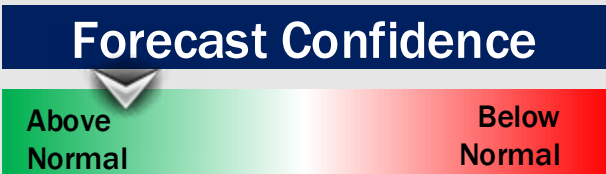


Houston Pilots Extended Range Visibility Report



Sunday 12/22/24

Fog is not favored for Saturday.



Monday 12/23/24

A low-end risk for Fog is in play for Monday AM. Confidence remains low on coverage and if the threat can continue into the PM.



Tuesday 12/24/24

Fog is not favored for Tuesday.



Chance for Fog

Sunday AM	Unlikely
Sunday PM	Unlikely
Monday AM	Low-End
Monday PM	Unlikely
Tuesday AM	Unlikely
Tuesday PM	Unlikely

Houston Pilots Visibility Chart (miles)



Forecast Confidence



Visibility	Thu 2 pm	Thu 3 pm	Thu 4 pm	Thu 5 pm	Thu 6 pm	Thu 7 pm	Thu 8 pm	Thu 9 pm	Thu 10 pm	Thu 11 pm	Fri 12 am	Fri 1 am	Fri 2 am	Fri 3 am	Fri 4 am	Fri 5 am	Fri 6 am	Fri 7 am	Fri 8 am	Fri 9 am	Fri 10 am	Fri 11 am	Fri 12 pm	Fri 1 pm
Houston Pilots N - 610 Bridge	10	10	10	10	10	10	10	10	10	10	10	10	10	10	10	10	10	10	10	10	10	10	10	10
Houston Pilots M - Kinder 1	10	10	10	10	10	10	10	10	10	10	10	10	10	10	10	10	10	10	10	10	10	10	10	10
Houston Pilots L - Greens Bayou	10	10	10	10	10	10	10	10	10	10	10	10	10	10	10	10	10	10	10	10	10	10	10	10
Houston Pilots K - Shell Crude	10	10	10	10	10	10	10	10	10	10	10	10	10	10	9	10	10	10	10	10	10	10	10	10
Houston Pilots J - Lynchburg Ferries	10	10	10	10	10	10	10	10	10	10	10	10	10	10	10	10	10	10	10	10	10	10	10	10
Houston Pilots I - Exxon 3	10	10	10	10	10	10	10	10	10	10	10	10	10	10	9	10	10	10	10	10	10	10	10	10
Houston Pilots H - Morgans Point	10	10	10	10	10	10	10	10	10	10	10	10	7.9	10	9	10	10	10	10	10	10	10	10	10
Houston Pilots G - 75/76	10	10	10	10	10	10	10	10	9	9	10	9	7.9	10	9	10	10	10	10	10	10	10	10	10
Houston Pilots F - 63/64	10	10	10	10	10	10	10	10	9	9	9	9	7.9	10	10	10	10	10	10	10	10	10	10	10
Houston Pilots E - 51/52	10	10	10	10	10	10	10	10	10	9	10	9	9	10	10	10	10	10	10	10	10	10	10	10
Houston Pilots D - 37/38	10	10	10	10	10	10	10	10	10	9	10	10	9	10	10	10	10	10	10	10	10	10	10	10
Houston Pilots C - 25/26	10	10	10	10	10	10	10	10	10	10	10	10	9	10	10	10	10	10	10	10	10	10	10	10
Houston Pilots B - 11/12	10	10	10	10	10	10	10	10	10	10	10	10	10	10	10	10	10	10	10	10	10	10	10	10
Houston Pilots A - 1 & 2 Bravo	10	10	10	10	10	10	10	10	10	10	10	10	10	10	10	10	10	10	10	10	10	10	10	10

NOTE: This is automated data that may/may not agree with the official BAM thinking that's found on the daily slides or special visibility report slides. This data should be used as a guide only

Houston Pilots Wind Chart



Forecast Confidence



Sustained wind 10 Knots
Gusts 15 Knots
Wind from the SE

Example

10
15
↖

Wind	Thu 2 pm	Thu 3 pm	Thu 4 pm	Thu 5 pm	Thu 6 pm	Thu 7 pm	Thu 8 pm	Thu 9 pm	Thu 10 pm	Thu 11 pm	Fri 12 am	Fri 1 am	Fri 2 am	Fri 3 am	Fri 4 am	Fri 5 am	Fri 6 am	Fri 7 am	Fri 8 am	Fri 9 am	Fri 10 am	Fri 11 am	Fri 12 pm	Fri 1 pm	
Houston Pilots N - 610 Bridge	3 6 ↓	2 6 ↓	2 6 ↓	1 5 ↓	2 5 ↓	2 5 ↓	1 3 ←	1 2 ←	1 3 ←	1 3 ↓	1 5 ↓	2 6 ↓	2 6 ↓	2 6 ↓	3 7 ↓	3 7 ↓	3 7 ↓	3 8 ↓	5 9 ↓	6 10 ↓	6 13 ↓	8 14 ↓	8 16 ↓	8 17 ↓	
Houston Pilots M - Kinder 1	3 6 ↓	2 6 ↓	2 6 ↓	2 5 ↓	1 5 ↓	1 5 ↓	1 3 ←	1 2 ←	1 2 ←	1 3 ↓	1 5 ↓	2 6 ↓	2 6 ↓	2 6 ↓	3 7 ↓	3 7 ↓	3 7 ↓	3 8 ↓	5 9 ↓	6 10 ↓	6 13 ↓	7 14 ↓	8 16 ↓	8 17 ↓	
Houston Pilots L - Greens Bayou	3 6 ↓	3 6 ↓	3 6 ↓	2 5 ↓	2 5 ↓	1 3 ←	1 2 ←	1 2 ←	1 2 ←	1 3 ↓	1 5 ↓	2 6 ↓	2 6 ↓	2 6 ↓	3 7 ↓	3 7 ↓	3 7 ↓	3 8 ↓	5 9 ↓	6 10 ↓	6 13 ↓	7 14 ↓	8 16 ↓	8 17 ↓	
Houston Pilots K - Shell Crude	3 6 ↓	3 7 ↓	3 6 ↓	3 5 ↓	2 5 ↓	1 3 ←	1 2 ←	1 2 ←	1 2 ←	1 3 ↓	1 5 ↓	2 6 ↓	2 6 ↓	2 6 ↓	3 7 ↓	3 7 ↓	3 7 ↓	3 8 ↓	5 9 ↓	6 10 ↓	6 13 ↓	7 14 ↓	8 16 ↓	8 17 ↓	
Houston Pilots J - Lynchburg Ferries	3 6 ↓	2 6 ↓	2 6 ↓	2 5 ↓	2 5 ↓	1 3 ←	1 2 ←	1 2 ←	1 2 ←	1 3 ↓	1 5 ↓	2 5 ↓	2 6 ↓	2 6 ↓	3 7 ↓	3 7 ↓	3 7 ↓	3 8 ↓	5 9 ↓	5 10 ↓	6 13 ↓	7 14 ↓	8 16 ↓	8 17 ↓	
Houston Pilots I - Exxon 3	3 8 ↓	3 7 ↓	3 7 ↓	3 7 ↓	3 6 ↓	3 5 ↓	3 5 ↓	3 5 ↓	2 5 ↓	2 5 ↓	3 6 ↓	3 7 ↓	3 7 ↓	3 7 ↓	6 7 ↓	6 8 ↓	6 8 ↓	6 9 ↓	6 10 ↓	7 12 ↓	7 13 ↓	8 15 ↓	8 16 ↓	9 17 ↓	10 17 ↓
Houston Pilots H - Morgans Point	5 8 ↓	3 7 ↓	3 7 ↓	3 6 ↓	3 6 ↓	3 5 ↓	3 5 ↓	2 3 ←	2 3 ←	2 3 ↓	3 3 ↓	3 3 ↓	3 5 ↓	3 5 ↓	6 6 ↓	6 6 ↓	6 6 ↓	6 6 ↓	7 8 ↓	7 8 ↓	7 8 ↓	8 8 ↓	8 9 ↓	9 10 ↓	10 10 ↓
Houston Pilots G - 75/76	3 8 ↓	3 7 ↓	3 7 ↓	3 6 ↓	3 5 ↓	3 5 ↓	3 5 ↓	3 5 ↓	3 5 ↓	3 5 ↓	3 6 ↓	3 7 ↓	3 7 ↓	3 8 ↓	6 8 ↓	6 9 ↓	6 9 ↓	6 10 ↓	7 13 ↓	7 14 ↓	7 15 ↓	8 16 ↓	8 16 ↓	9 17 ↓	10 17 ↓
Houston Pilots F - 63/64	3 8 ↓	3 7 ↓	3 7 ↓	3 6 ↓	3 5 ↓	3 5 ↓	3 5 ↓	2 3 ←	2 3 ←	3 3 ↓	3 3 ↓	5 5 ↓	6 5 ↓	6 5 ↓	6 7 ↓	7 7 ↓	7 7 ↓	7 8 ↓	8 8 ↓	9 13 ↓	9 14 ↓	10 15 ↓	10 16 ↓	10 17 ↓	10 17 ↓
Houston Pilots E - 51/52	3 8 ↓	3 7 ↓	3 7 ↓	3 6 ↓	3 5 ↓	3 5 ↓	3 5 ↓	2 3 ←	2 3 ←	3 3 ↓	3 3 ↓	5 5 ↓	5 5 ↓	6 6 ↓	6 6 ↓	7 7 ↓	7 7 ↓	7 8 ↓	8 8 ↓	9 13 ↓	9 14 ↓	10 15 ↓	10 16 ↓	10 17 ↓	10 17 ↓
Houston Pilots D - 37/38	5 9 ↓	3 7 ↓	3 7 ↓	2 6 ↓	3 5 ↓	3 5 ↓	3 5 ↓	2 3 ←	2 3 ←	3 3 ↓	3 3 ↓	5 5 ↓	5 5 ↓	6 6 ↓	6 6 ↓	7 7 ↓	7 7 ↓	7 8 ↓	8 8 ↓	9 13 ↓	9 15 ↓	10 16 ↓	10 17 ↓	10 17 ↓	10 17 ↓
Houston Pilots C - 25/26	6 10 ↓	5 8 ↓	3 7 ↓	3 6 ↓	3 5 ↓	3 5 ↓	2 3 ←	2 3 ←	2 3 ↓	2 3 ↓	2 3 ↓	3 3 ↓	3 5 ↓	3 5 ↓	6 6 ↓	6 7 ↓	6 7 ↓	6 8 ↓	8 13 ↓	8 14 ↓	10 15 ↓	10 16 ↓	10 17 ↓	10 17 ↓	10 17 ↓
Houston Pilots B - 11/12	6 10 ↓	6 8 ↓	3 7 ↓	3 6 ↓	3 5 ↓	2 5 ↓	2 3 ←	2 3 ←	2 3 ↓	2 3 ↓	3 3 ↓	3 5 ↓	3 5 ↓	6 6 ↓	6 10 ↓	6 10 ↓	6 12 ↓	7 13 ↓	8 14 ↓	8 15 ↓	9 16 ↓	9 16 ↓	10 17 ↓	10 17 ↓	10 17 ↓
Houston Pilots A - 1 & 2 Bravo	6 10 ↓	5 8 ↓	3 7 ↓	3 6 ↓	3 6 ↓	3 6 ↓	3 5 ↓	3 5 ↓	3 5 ↓	3 6 ↓	3 6 ↓	5 7 ↓	6 8 ↓	6 9 ↓	6 10 ↓	6 12 ↓	6 13 ↓	7 14 ↓	8 14 ↓	9 15 ↓	10 16 ↓	10 17 ↓	12 18 ↓	12 18 ↓	12 18 ↓

NOTE: This is automated data that may/may not agree with the official BAM thinking that's found on the daily slides. This data should be used as a guide only.

Forecast Discussion

Precip: Favoring dry conditions for the rest of the day.

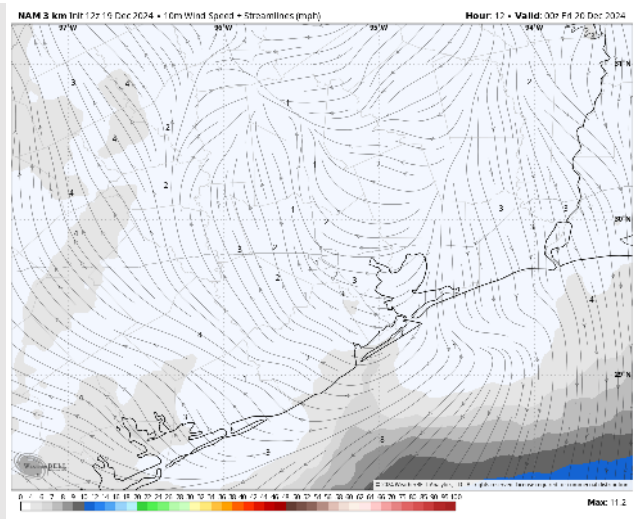
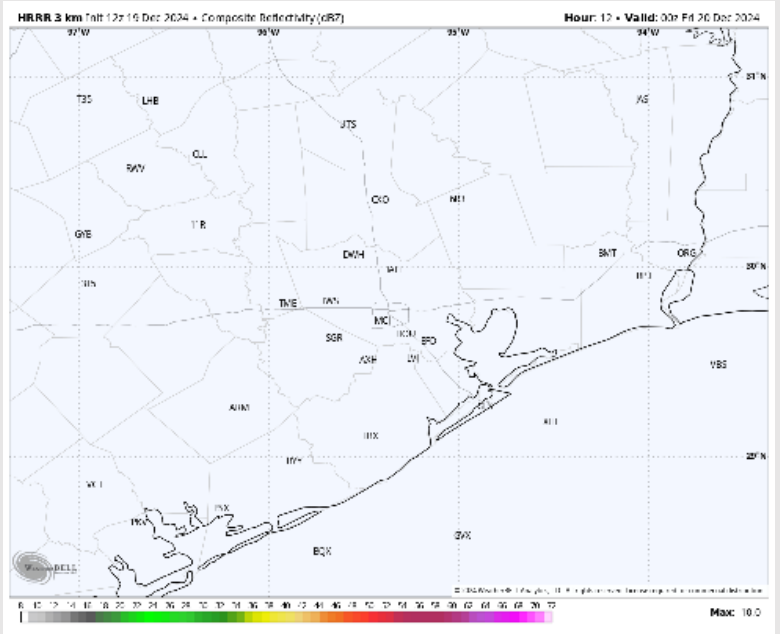
Wind: Winds will be variable throughout the rest of the day.

N of Morgan's Point: Winds will be at 2 - 6 kts the rest of the day. **S of Morgan's Point:** Winds will be at 2-6 kts for the rest of the day.

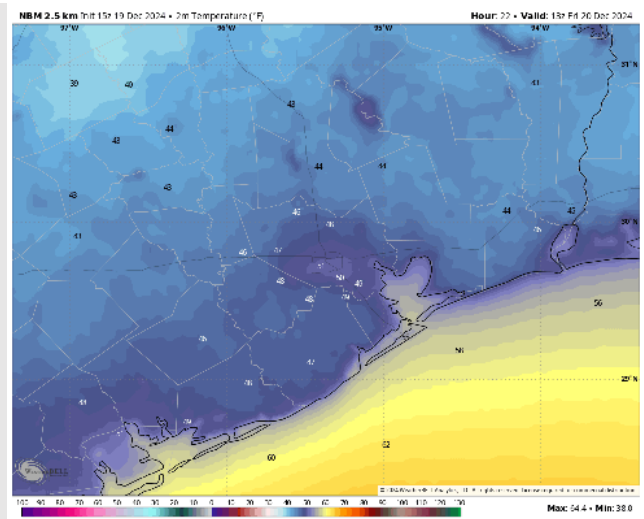
Low Temps: **N of Morgan's Point:** Upper 40s F. **S of Morgan's Point:** Upper 50s F.

Visibility: Not favoring any visibility issues for today.

Precip Image: 6 PM CT



Wind Speed:
6 PM CT



Low Temps
FRI AM

Houston Pilots: FRI. 12/20/2024



Forecast Discussion

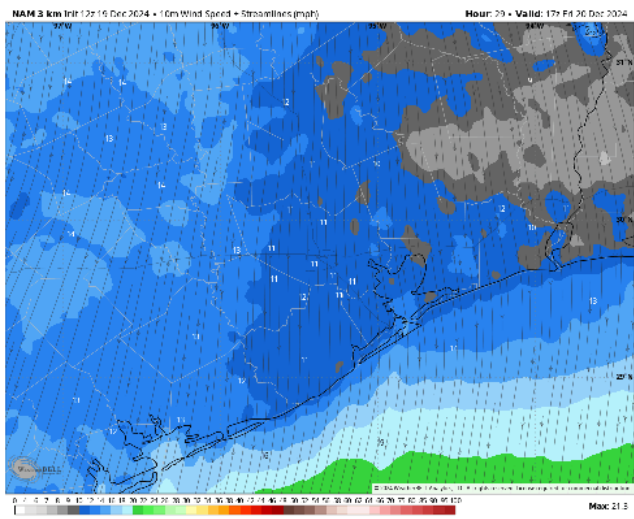
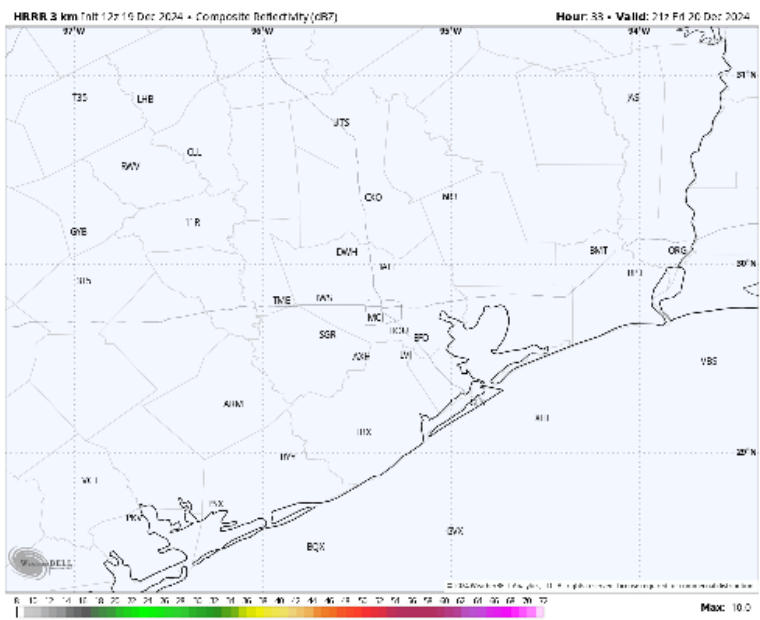
Precip: Favoring dry conditions for the day on Friday.

Wind: Winds will be out of the N throughout Friday. **N of Morgan's Point:** Winds will be at 6 – 11 kts throughout Friday. **S of Morgan's Point:** Winds will start at 3 – 8 kts through 8AM before increasing to 10 - 15 kts for all of Friday. **A few gusts of 20 – 25 kts will be possible for stations S of Morgan's Point.**

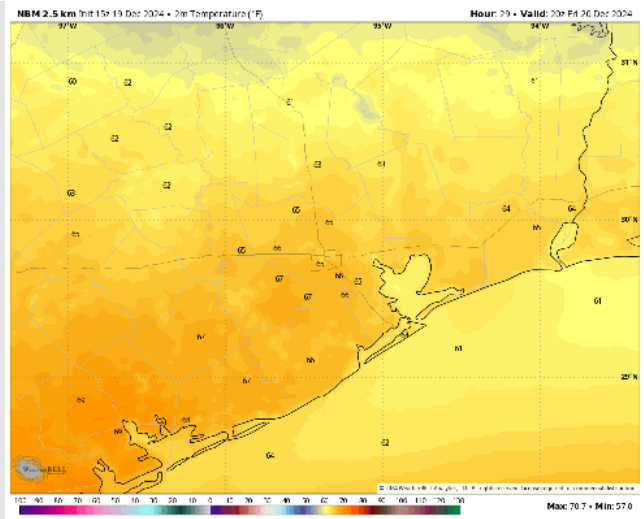
High Temps: **N of Morgan's Point:** Mid to upper 60s F. **S of Morgan's Point:** Lower 60s F.

Visibility: Not favoring any visibility issues for Friday.

Precip Image: 3 PM CT



Wind Speed:
11 AM CT



High Temps
Friday

Houston Pilots: SAT. 12/21/2024



Forecast Discussion

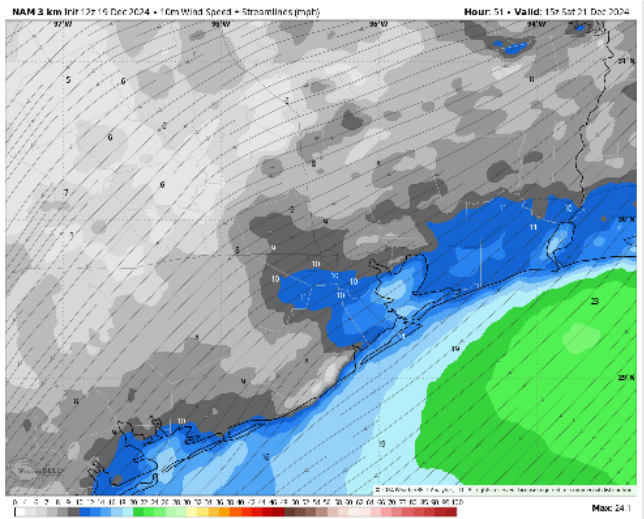
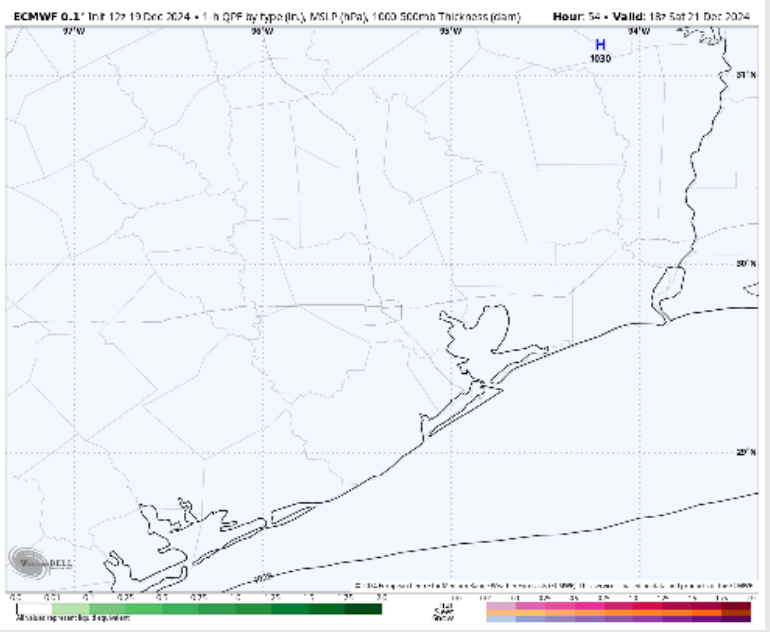
Precip: Favoring dry conditions for the day on Saturday.

Wind: Winds will be out of the NE for all of Saturday. **N of Morgan's Point:** Winds will be at 2 - 8 kts for the entire day. **S of Morgan's Point:** Winds will be at 10 - 15 kts for the entire day.

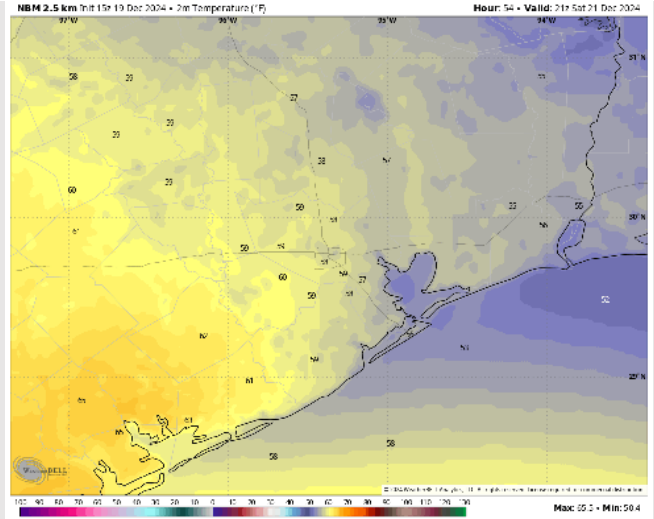
High Temps: **N of Morgan's Point:** Upper 50s F. **S of Morgan's Point:** Lower to mid 50s F.

Visibility: No visibility concerns favored for Saturday.

Precip Image: 12 PM CT



Wind Speed
9 AM CT

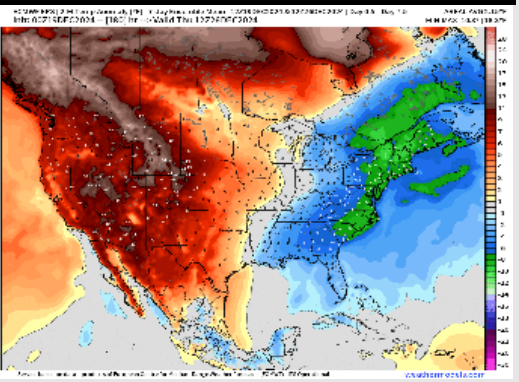


High Temps
Saturday

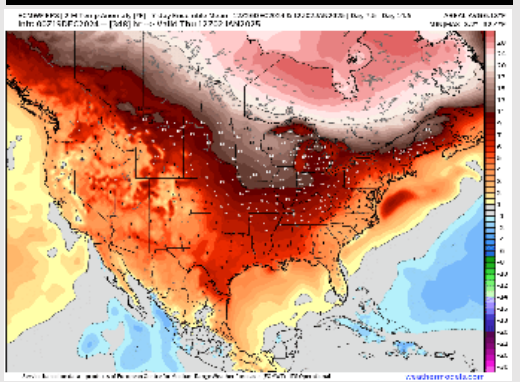
Houston Pilots: 12/19/24



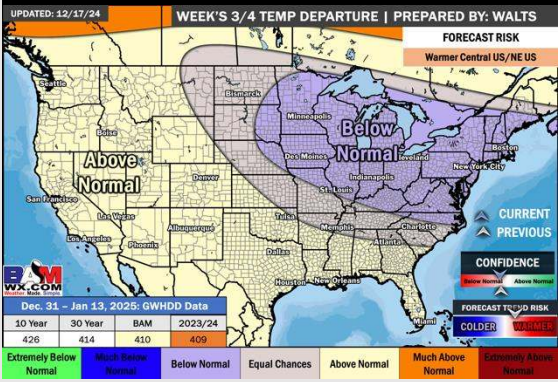
Next 7 Day Temperature Departure



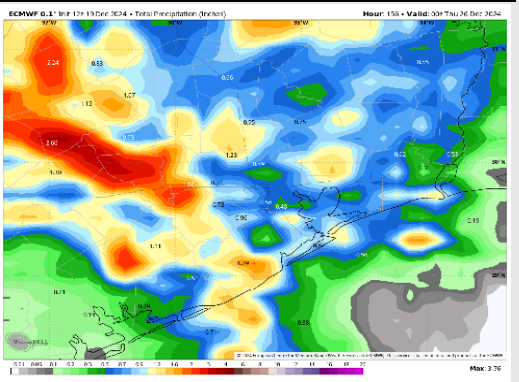
8-14 Day Temperature Departure



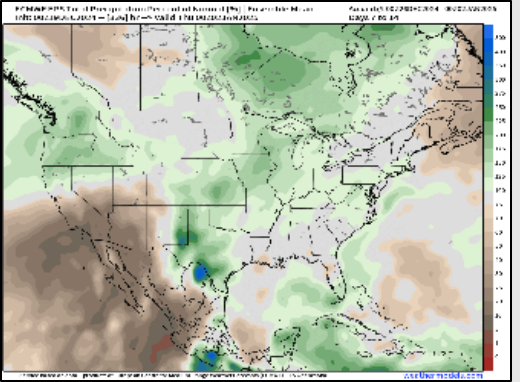
15-30 Day Temperature Departure



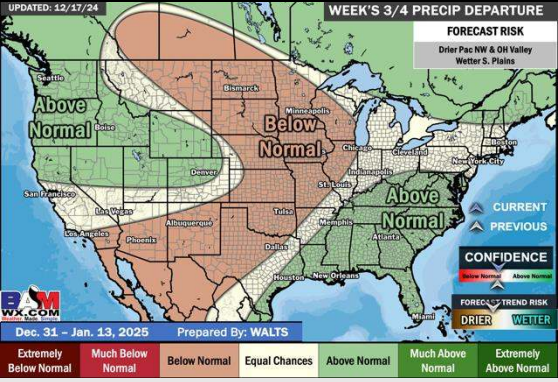
Next 7 Day Total Precipitation



8-14 Day % of Average Precip.



15-30 Day % of Average Precip.



- Temps are expected to be near normal for the week 1 timeframe. Favoring dry conditions for the week 1 timeframe.
- Above-normal temperatures are favored for week 2. Favoring slightly above normal rainfall for week 2.
- Above normal temperatures and above normal precipitation chances are expected for the weeks 3/4 timeframe.