

# Houston Pilots Forecast Package



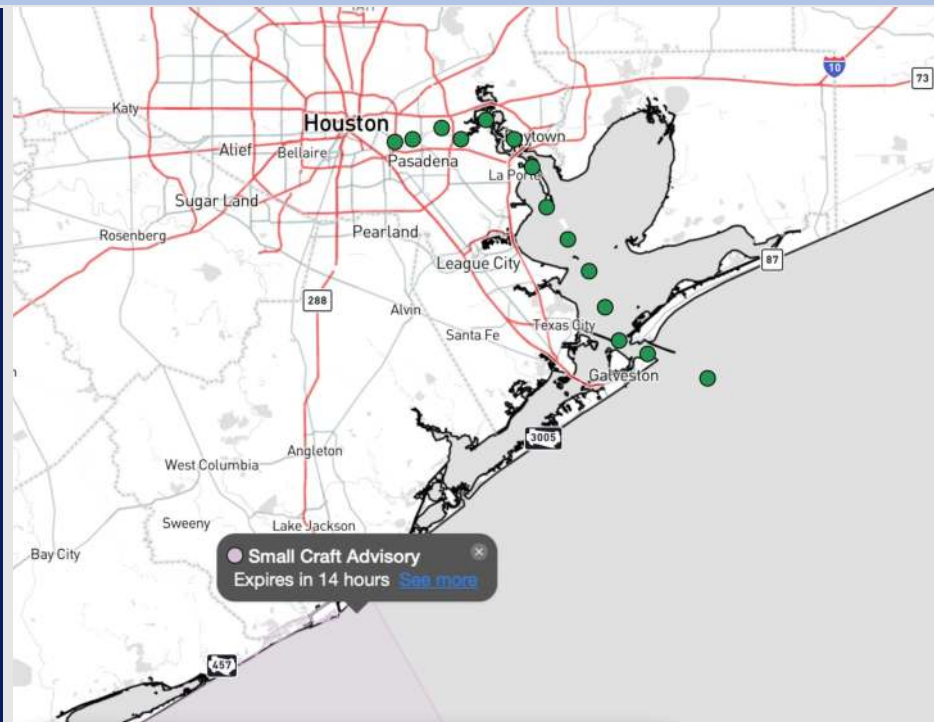
Updated: 12:35 PM CT

Monday, December 2, 2024

Forecaster: Hope Kleitsch

## Weather Headlines

- Favoring dry conditions for the next 48 hours. Rain chances return on Wednesday.
- Wind gusts of 20 – 25 kts in play over the next 72 hours. Wave heights likely to reach 4'-5' on WED.
- Reduced visibilities in play WED under heavy downpours.



Current Radar: 12:35 PM CT



As always, please do not hesitate to reach out to us with any forecast questions via the chat option on Clarity or our on-call number, **(317)-560-8122** press 1 for forecast questions.

# Houston Pilots Extended Range Visibility Report



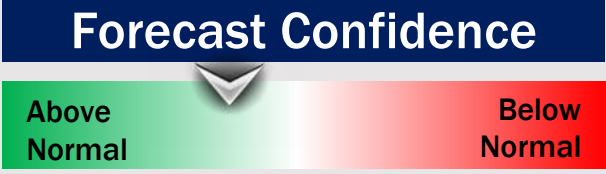
## Thursday 12/5/24

Visibilities may be reduced due to heavy downpours; however, we are not favoring any fog concerns.



## Friday 12/6/24

Fog not favored for FRI.



## Saturday 12/7/24

Fog not favored for SAT.




## Chance for Fog

Thursday AM	Unlikely
Thursday PM	Unlikely
Friday AM	Unlikely
Friday PM	Unlikely
Saturday AM	Unlikely
Saturday PM	Unlikely

# Houston Pilots Visibility Chart (miles)



## Forecast Confidence



Visibility	Mon 2 pm	Mon 3 pm	Mon 4 pm	Mon 5 pm	Mon 6 pm	Mon 7 pm	Mon 8 pm	Mon 9 pm	Mon 10 pm	Mon 11 pm	Tue 12 am	Tue 1 am	Tue 2 am	Tue 3 am	Tue 4 am	Tue 5 am	Tue 6 am	Tue 7 am	Tue 8 am	Tue 9 am	Tue 10 am	Tue 11 am	Tue 12 pm	Tue 1 pm
Houston Pilots N - 610 Bridge	10	10	10	10	10	10	10	10	10	10	10	10	10	10	10	10	10	10	10	10	10	10	10	10
Houston Pilots M - Kinder 1	10	10	10	10	10	10	10	10	10	10	10	10	10	10	10	10	10	10	10	10	10	10	10	10
Houston Pilots L - Greens Bayou	10	10	10	10	10	10	10	10	10	10	10	10	10	10	10	10	10	10	10	10	10	10	10	10
Houston Pilots K - Shell Crude	10	10	10	10	10	10	10	10	10	10	10	10	10	10	10	10	10	10	10	10	10	10	10	10
Houston Pilots J - Lynchburg Ferries	10	10	10	10	10	10	10	10	10	10	10	10	10	10	10	10	10	10	10	10	10	10	10	10
Houston Pilots I - Exxon 3	10	10	10	10	10	10	10	10	10	10	10	10	10	10	10	10	10	10	10	10	10	10	10	10
Houston Pilots H - Morgans Point	10	10	10	10	10	10	10	10	10	10	10	10	10	10	10	10	10	10	10	10	10	10	10	10
Houston Pilots G - 75/76	10	10	10	10	10	10	10	10	10	10	10	10	10	10	10	10	10	10	10	10	10	10	10	10
Houston Pilots F - 63/64	10	10	10	10	10	10	10	10	10	10	10	10	10	10	10	10	10	10	10	10	10	10	10	10
Houston Pilots E - 51/52	10	10	10	10	10	10	10	10	10	10	10	10	10	10	10	10	10	10	10	10	10	10	10	10
Houston Pilots D - 37/38	10	10	10	10	10	10	10	10	10	10	10	10	10	10	10	10	10	10	10	10	10	10	10	10
Houston Pilots C - 25/26	10	10	10	10	10	10	10	10	10	10	10	10	10	10	10	10	10	10	10	10	10	10	10	10
Houston Pilots B - 11/12	10	10	10	10	10	10	10	10	10	10	10	10	10	10	10	10	10	10	10	10	10	10	10	10
Houston Pilots A - 1 & 2 Bravo	10	10	10	10	10	10	10	10	10	10	10	10	10	10	10	10	10	10	10	10	10	10	10	10

**NOTE: This is automated data that may/may not agree with the official BAM thinking that's found on the daily slides or special visibility report slides. This data should be used as a guide only**

# Houston Pilots Wind Chart



→ Sustained wind 10 Knots  
 → Gusts 15 Knots  
 → Wind from the SE

**Example**

10  
 15  
 ↙

Wind	Mon 2 pm	Mon 3 pm	Mon 4 pm	Mon 5 pm	Mon 6 pm	Mon 7 pm	Mon 8 pm	Mon 9 pm	Mon 10 pm	Mon 11 pm	Tue 12 am	Tue 1 am	Tue 2 am	Tue 3 am	Tue 4 am	Tue 5 am	Tue 6 am	Tue 7 am	Tue 8 am	Tue 9 am	Tue 10 am	Tue 11 am	Tue 12 pm	Tue 1 pm
Houston Pilots N - 610 Bridge	8 16 ←	8 15 ←	8 15 ←	7 14 ←	7 13 ←	6 12 ←	6 10 ←	5 10 ←	5 10 ←	5 10 ←	6 10 ←	6 12 ←	6 12 ←	6 13 ←	6 14 ←	7 14 ←	7 15 ←	8 15 ←	8 16 ←	8 16 ←	9 17 ←	9 18 ←	9 20 ←	9 20 ←
Houston Pilots M - Kinder 1	8 16 ←	8 15 ←	8 15 ←	7 14 ←	7 13 ←	6 12 ←	6 10 ←	5 10 ←	5 10 ←	5 10 ←	6 10 ←	6 12 ←	6 12 ←	6 13 ←	6 14 ←	7 15 ←	7 15 ←	8 15 ←	8 16 ←	8 16 ←	9 17 ←	10 18 ←	10 20 ←	10 20 ←
Houston Pilots L - Greens Bayou	8 16 ←	8 15 ←	8 15 ←	8 14 ←	7 13 ←	6 12 ←	6 10 ←	6 10 ←	5 10 ←	6 10 ←	6 10 ←	6 12 ←	6 12 ←	6 13 ←	6 14 ←	7 15 ←	7 15 ←	8 15 ←	8 16 ←	8 16 ←	9 17 ←	9 18 ←	10 18 ←	10 20 ←
Houston Pilots K - Shell Crude	8 16 ←	8 15 ←	8 15 ←	8 14 ←	7 13 ←	6 12 ←	6 10 ←	6 10 ←	6 10 ←	6 10 ←	6 12 ←	6 12 ←	6 13 ←	6 13 ←	7 14 ←	7 15 ←	7 15 ←	8 15 ←	8 16 ←	8 16 ←	9 17 ←	10 18 ←	10 18 ←	10 20 ←
Houston Pilots J - Lynchburg Ferries	8 16 ←	8 15 ←	8 15 ←	7 14 ←	7 13 ←	6 10 ←	6 10 ←	5 9 ←	5 9 ←	5 9 ←	5 10 ←	5 10 ←	6 12 ←	6 13 ←	6 14 ←	6 14 ←	7 15 ←	7 15 ←	8 16 ←	8 16 ←	9 17 ←	10 18 ←	10 18 ←	10 18 ←
Houston Pilots I - Exxon 3	10 17 ←	10 16 ←	10 16 ←	10 15 ←	9 14 ←	8 13 ←	8 13 ←	8 13 ←	8 13 ←	8 13 ←	9 13 ←	9 14 ←	10 14 ←	10 15 ←	10 15 ←	10 16 ←	12 16 ←	12 17 ←	12 17 ←	12 18 ←	12 18 ←	12 20 ←	13 20 ←	12 20 ←
Houston Pilots H - Morgans Point	10 17 ←	10 16 ←	10 16 ←	10 15 ←	9 15 ←	9 14 ←	9 13 ←	9 13 ←	9 13 ←	9 13 ←	9 14 ←	9 14 ←	10 15 ←	10 15 ←	10 16 ←	12 16 ←	12 17 ←	13 17 ←	13 18 ←	13 18 ←	13 20 ←	13 20 ←	13 20 ←	13 20 ←
Houston Pilots G - 75/76	10 17 ←	10 17 ←	10 17 ←	10 17 ←	10 16 ←	10 15 ←	10 15 ←	10 16 ←	10 16 ←	12 16 ←	12 16 ←	12 17 ←	13 17 ←	13 18 ←	14 18 ←	15 20 ←	15 21 ←	15 22 ←	15 22 ←	15 22 ←	15 22 ←	15 22 ←	15 22 ←	14 22 ←
Houston Pilots F - 63/64	10 17 ←	10 17 ←	10 17 ←	10 17 ←	10 17 ←	10 16 ←	10 16 ←	10 16 ←	12 16 ←	12 16 ←	12 17 ←	13 17 ←	13 17 ←	14 18 ←	14 20 ←	15 21 ←	15 22 ←	16 22 ←	16 23 ←	16 23 ←	16 23 ←	15 23 ←	15 23 ←	14 23 ←
Houston Pilots E - 51/52	12 18 ←	10 18 ←	10 18 ←	12 18 ←	12 17 ←	12 17 ←	12 17 ←	12 17 ←	12 17 ←	13 17 ←	13 17 ←	13 17 ←	13 17 ←	14 20 ←	15 20 ←	15 21 ←	16 22 ←	16 23 ←	16 24 ←	16 24 ←	16 24 ←	16 24 ←	15 24 ←	15 24 ←
Houston Pilots D - 37/38	13 20 ←	13 20 ←	12 18 ←	13 18 ←	13 18 ←	13 18 ←	13 18 ←	13 17 ←	13 18 ←	13 18 ←	13 17 ←	13 17 ←	13 18 ←	14 20 ←	15 21 ←	15 22 ←	16 23 ←	16 23 ←	17 24 ←	17 24 ←	17 24 ←	16 24 ←	16 24 ←	15 24 ←
Houston Pilots C - 25/26	13 20 ←	13 20 ←	13 20 ←	13 20 ←	13 20 ←	13 18 ←	13 18 ←	13 18 ←	13 18 ←	13 18 ←	13 18 ←	13 18 ←	13 18 ←	14 21 ←	15 21 ←	15 22 ←	16 23 ←	16 24 ←	17 24 ←	17 24 ←	17 24 ←	17 25 ←	16 25 ←	16 25 ←
Houston Pilots B - 11/12	13 21 ←	13 20 ←	13 20 ←	13 20 ←	13 20 ←	12 18 ←	12 20 ←	12 20 ←	12 20 ←	12 20 ←	12 18 ←	12 18 ←	13 20 ←	13 21 ←	14 21 ←	15 22 ←	15 23 ←	15 24 ←	16 24 ←	16 24 ←	16 24 ←	16 25 ←	16 25 ←	16 25 ←
Houston Pilots A - 1 & 2 Bravo	15 22 ←	15 22 ←	14 22 ←	14 22 ←	15 21 ←	15 21 ←	15 21 ←	15 21 ←	15 21 ←	15 21 ←	15 21 ←	15 21 ←	15 22 ←	16 23 ←	16 23 ←	17 24 ←	17 24 ←	17 24 ←	18 26 ←	18 26 ←	18 26 ←	18 26 ←	18 26 ←	17 26 ←

**NOTE: This is automated data that may/may not agree with the official BAM thinking that's found on the daily slides. This data should be used as a guide only.**

## Forecast Discussion

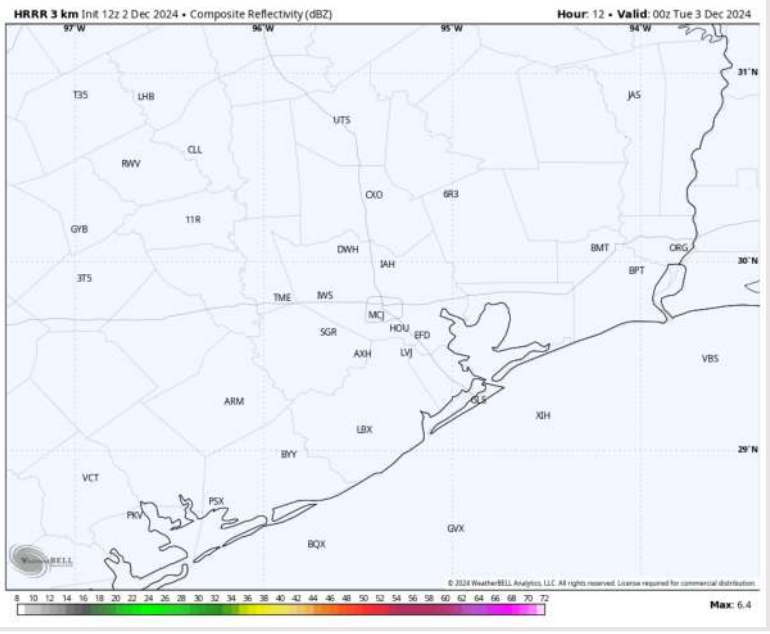
**Precip:** Favoring dry conditions throughout the rest of the day.

**Wind:** Winds will be out of the NE/E throughout the rest of the day.  
**N of Morgan's Point:** Winds will be at 3 - 8 kts throughout the remainder of the day.  
**S of Morgan's Point:** Winds at 7 - 12 kts from Morgan's Point to 11/12. Winds at 10 - 15 kts at the Boarding Station. **A few gusts up to 18 kts will be possible at the Boarding Station through the night.**

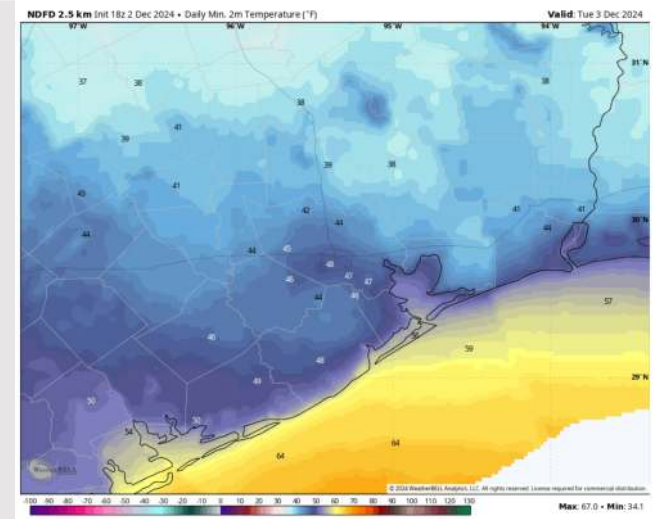
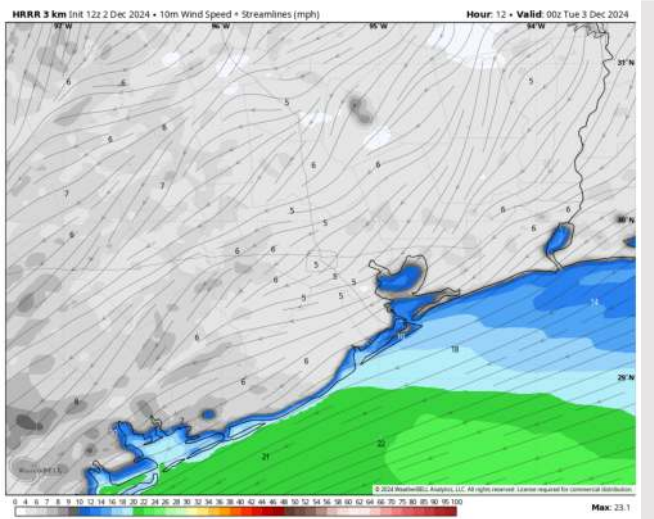
**Low Temps:** **N of Morgan's Point:** Upper 40s F. **S of Morgan's Point:** Mid to upper 50s F.

**Visibility:** No visibility concerns for today.

## Precip Image: 6 PM CT



Wind Speed: 6 PM CT



Low Temps TUE AM

# Houston Pilots: TUE. 12/3/2024



## Forecast Discussion

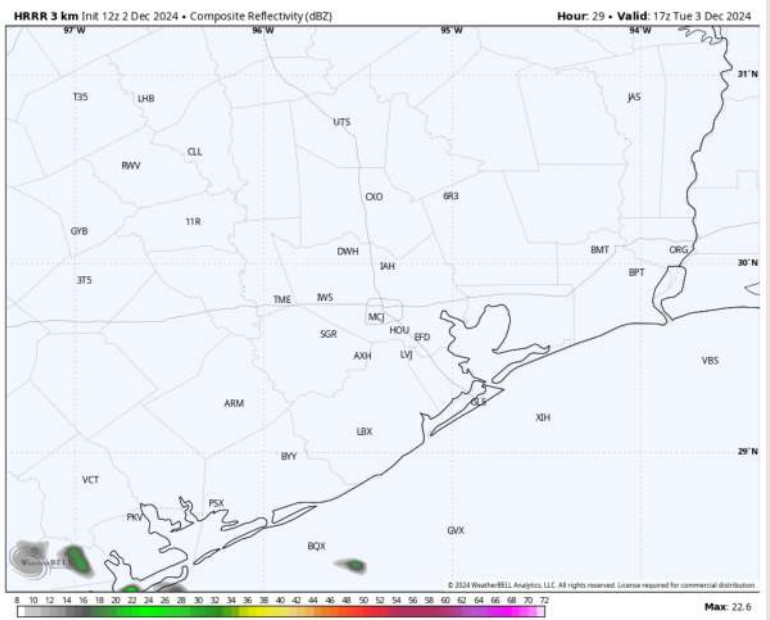
**Precip:** Favoring dry conditions for Tuesday.

**Wind:** Winds will be out E/ENE through 4 PM, gradually rotating clockwise and settling out of the E/SE by 10 PM. **N of Morgan's Point:** Winds will be at 3 – 8 kts throughout Tuesday. **S of Morgan's Point:** Winds will be at 14 – 19 kts through 12PM, slightly higher at 17 – 22 kts for the Boarding Station and 11/12. Winds will decrease to 8 – 13 kts after then and through the remainder of the day. **Wind gusts of 20 – 25 kts in play for all Stations through 12 PM.**

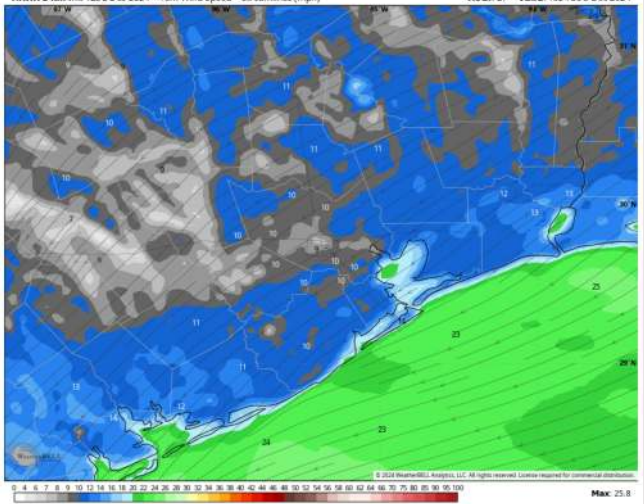
**High Temps:** **N of Morgan's Point:** Mid 60s F. **S of Morgan's Point:** Mid to upper 60s F.

**Visibility:** No visibility concerns for Tuesday.

## Precip Image: 11 AM CT

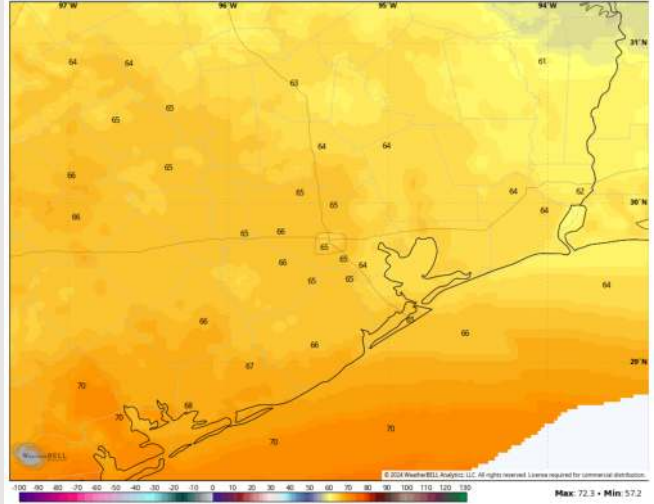


HRRR 3 km Init 12z 2 Dec 2024 • 10m Wind Speed • Streamlines (mph) Hour: 27 • Valid: 15z Tue 3 Dec 2024



Wind Speed  
9 AM CT

NDFD 2.5 km Init 18z 2 Dec 2024 • Daily Max, 2m Temperature (°F) Valid: Tue 3 Dec 2024



High Temps  
Tuesday

## Forecast Discussion

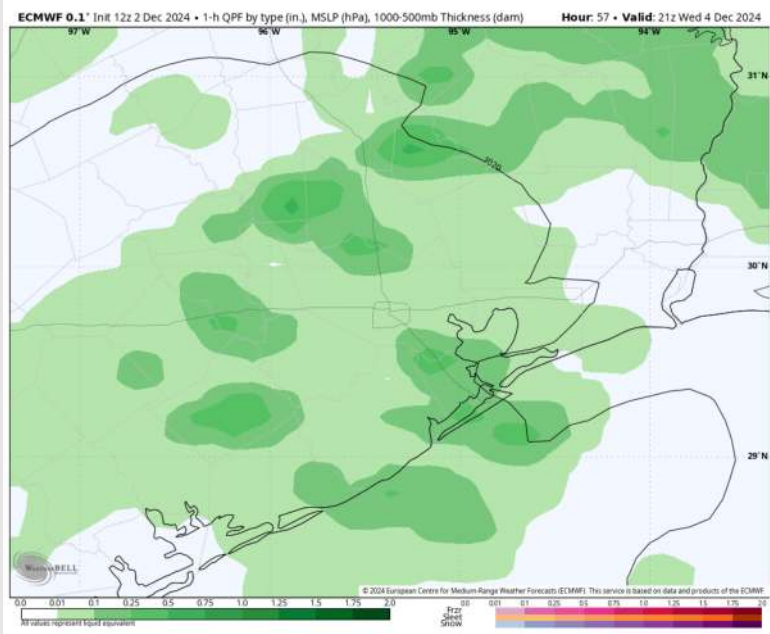
**Precip:** Scattered (20%) showers come into play after 3AM, becoming more widespread (60%) by 11AM and will continue through the rest of the day.

**Wind:** Winds will be out of the S/SE throughout the day. **N of Morgan's Point:** Winds will be at 4 – 9 kts throughout Wednesday. **S of Morgan's Point:** Winds will be at 13 – 18 kts throughout the day. **Wind gusts of 20 – 25 kts in play for Stations S of Morgan's Point throughout the day.**

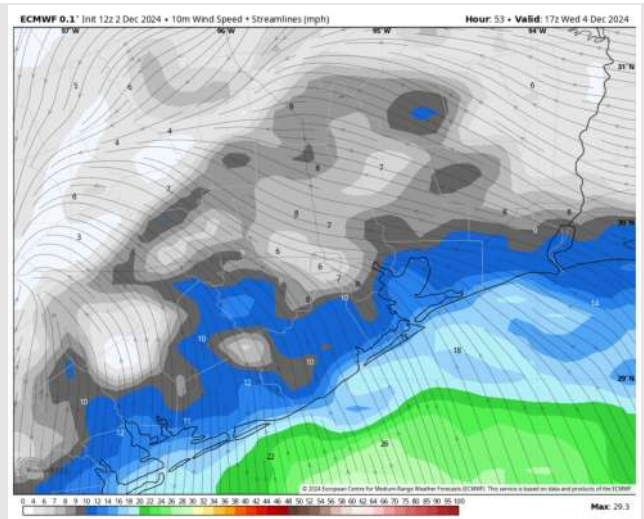
**High Temps:** **N of Morgan's Point:** Lower 70s F. **S of Morgan's Point:** Low 70s F.

**Visibility:** No fog concerns for Wednesday, however visibility can be reduced under heavy showers.

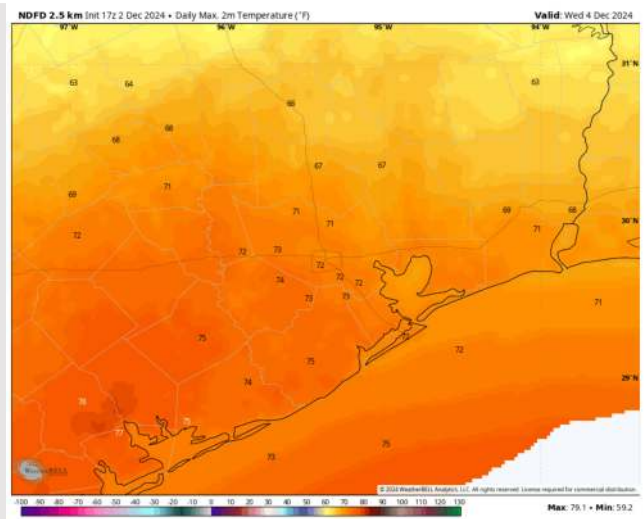
## Precip Image: 4 PM CT



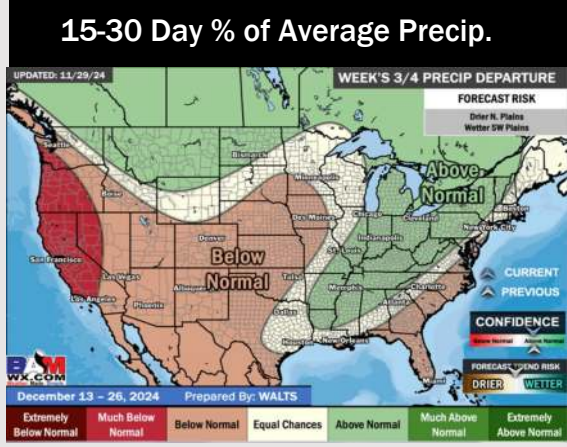
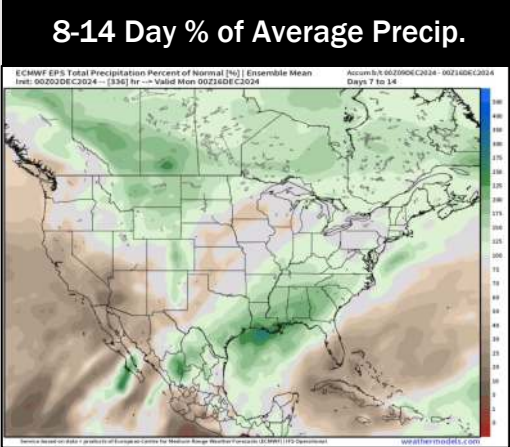

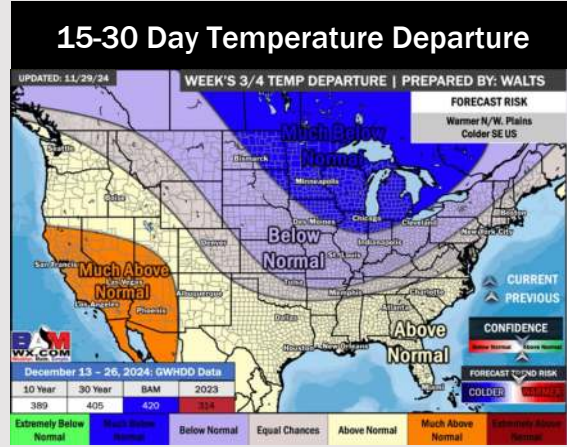
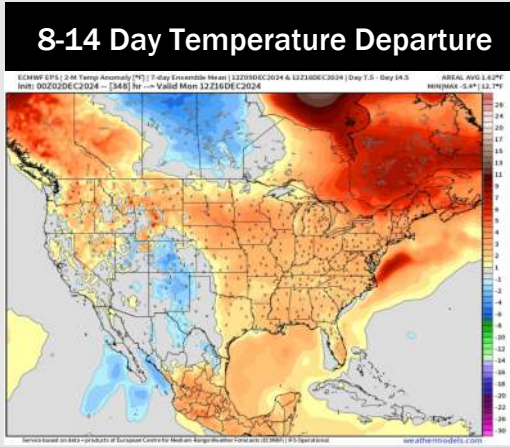
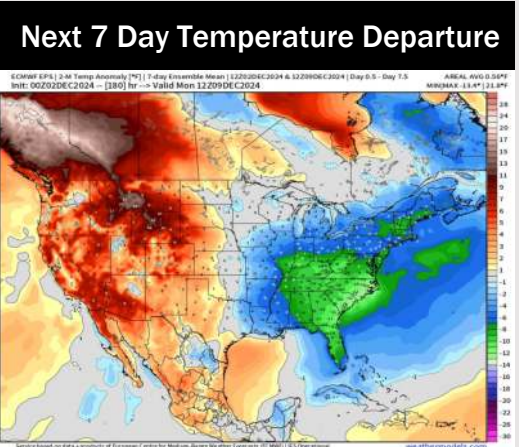
Wind Speed:  
11 AM CT



High Temps  
Wednesday



# Houston Pilots: 12/2/24



- Temps are expected to be around normal for the week 1 timeframe. Dry conditions favored to start the week 1 timeframe with rain chances arriving during the middle of the week and through the weekend.
- Just above normal temperatures are favored for week 2. Favoring above normal rainfall week 2.
- Slightly above normal temperatures and near normal precipitation chances are expected for the weeks ¾ timeframe.