

Houston Pilots Forecast Package



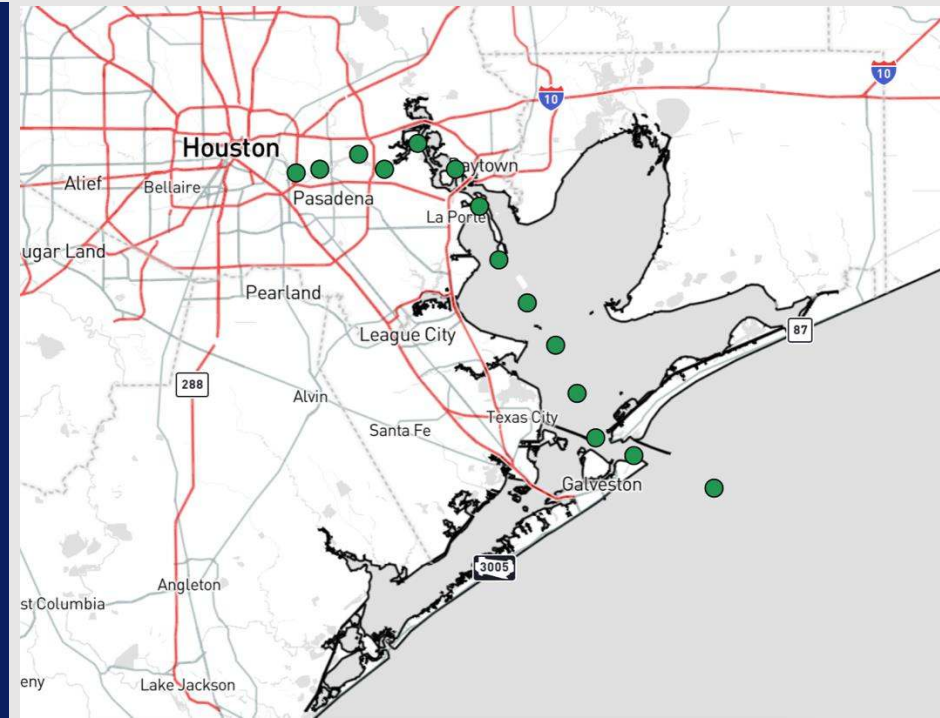
Updated: 1:20 PM CT

Tuesday, December 31, 2024

Forecaster: Hope Kleitsch

Weather Headlines

- No fog concerns over the next 72 hours.
- Favoring dry conditions over the next 48 hours. Scattered rain chances return Thursday
- Wind gusts expected to reach 20-25 kts at times over the next 72 hours.



Current Radar: 1:20 PM CT

As always, please do not hesitate to reach out to us with any forecast questions at **(317)-560-8122**. Press 1 for forecast questions.

You can also access real-time forecast updates and 24/7 meteorological chat assistance on your [Clarity](#) app. Click [here](#) for login assistance.




Houston Pilots Extended Range Visibility Report




Friday 1/3/24

Monitoring a low-end risk for patchy sea fog N of Morgan's Point Friday AM.




Saturday 1/4/25

No fog concerns for Saturday.



Sunday 1/5/25

No fog concerns for Sunday.



Chance for Fog

Friday AM	Low-End
Friday PM	Unlikely
Saturday AM	Unlikely
Saturday PM	Unlikely
Sunday AM	Unlikely
Sunday PM	Unlikely

Houston Pilots Visibility Chart (miles)



Forecast Confidence



Visibility	Tue 3 pm	Tue 4 pm	Tue 5 pm	Tue 6 pm	Tue 7 pm	Tue 8 pm	Tue 9 pm	Tue 10 pm	Tue 11 pm	Wed 12 am	Wed 1 am	Wed 2 am	Wed 3 am	Wed 4 am	Wed 5 am	Wed 6 am	Wed 7 am	Wed 8 am	Wed 9 am	Wed 10 am	Wed 11 am	Wed 12 pm	Wed 1 pm	Wed 2 pm
Houston Pilots N - 610 Bridge	10	10	10	10	10	10	10	10	10	10	10	10	10	10	10	10	10	10	10	10	10	10	10	10
Houston Pilots M - Kinder 1	10	10	10	10	10	10	10	10	10	10	10	10	10	10	10	10	10	10	10	10	10	10	10	10
Houston Pilots L - Greens Bayou	10	10	10	10	10	10	10	10	10	10	10	10	10	10	10	10	10	10	10	10	10	10	10	10
Houston Pilots K - Shell Crude	10	10	10	10	10	10	10	10	10	10	10	10	10	10	10	10	10	10	10	10	10	10	10	10
Houston Pilots J - Lynchburg Ferries	10	10	10	10	10	10	10	10	10	10	10	10	10	10	10	10	10	10	10	10	10	10	10	10
Houston Pilots I - Exxon 3	10	10	10	10	10	10	10	10	10	10	10	10	10	10	10	10	10	10	10	10	10	10	10	10
Houston Pilots H - Morgans Point	10	10	10	10	10	10	10	10	10	10	10	10	10	10	10	10	10	10	10	10	10	10	10	10
Houston Pilots G - 75/76	10	10	10	10	10	10	10	10	10	10	10	10	10	10	10	10	10	10	10	10	10	10	10	10
Houston Pilots F - 63/64	10	10	10	10	10	10	10	10	10	10	10	10	10	10	10	10	10	10	10	10	10	10	10	10
Houston Pilots E - 51/52	10	10	10	10	10	10	10	10	10	10	10	10	10	10	10	10	10	10	10	10	10	10	10	10
Houston Pilots D - 37/38	10	10	10	10	10	10	10	10	10	10	10	10	10	10	10	10	10	10	10	10	10	10	10	10
Houston Pilots C - 25/26	10	10	10	10	10	10	10	10	10	10	10	10	10	10	10	10	10	10	10	10	10	10	10	10
Houston Pilots B - 11/12	10	10	10	10	10	10	10	10	10	10	10	10	10	10	10	10	10	10	10	10	10	10	10	10
Houston Pilots A - 1 & 2 Bravo	10	10	10	10	10	10	10	10	10	10	10	10	10	10	10	10	10	10	10	10	10	10	10	10

NOTE: This is automated data that may/may not agree with the official BAM thinking that's found on the daily slides or special visibility report slides. This data should be used as a guide only

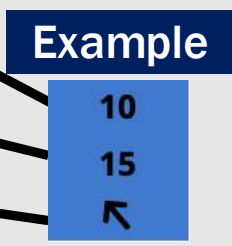
Houston Pilots Wind Chart



Forecast Confidence



Sustained wind 10 Knots
Gusts 15 Knots
Wind from the SE



Wind	Tue 3 pm	Tue 4 pm	Tue 5 pm	Tue 6 pm	Tue 7 pm	Tue 8 pm	Tue 9 pm	Tue 10 pm	Tue 11 pm	Wed 12 am	Wed 1 am	Wed 2 am	Wed 3 am	Wed 4 am	Wed 5 am	Wed 6 am	Wed 7 am	Wed 8 am	Wed 9 am	Wed 10 am	Wed 11 am	Wed 12 pm	Wed 1 pm	Wed 2 pm	
Houston Pilots N - 610 Bridge	10 22 ↓	9 20 ↓	9 18 ↓	8 16 ↓	7 13 ↓	6 14 ↓	6 14 ↓	7 14 ↓	7 14 ↓	7 14 ↓	7 15 ↓	7 15 ↓	7 15 ↓	7 15 ↓	7 15 ↓	8 15 ↓	8 15 ↓	8 16 ↓	8 16 ↓	9 17 ↓	9 18 ↓	9 18 ↓	9 18 ↓	8 17 ↓	
Houston Pilots M - Kinder 1	10 22 ↓	9 20 ↓	9 17 ↓	8 16 ↓	7 13 ↓	6 14 ↓	7 14 ↓	7 14 ↓	7 14 ↓	7 14 ↓	7 15 ↓	7 15 ↓	7 15 ↓	7 15 ↓	7 15 ↓	8 15 ↓	8 15 ↓	8 16 ↓	8 16 ↓	9 17 ↓	9 18 ↓	9 18 ↓	9 18 ↓	8 17 ↓	
Houston Pilots L - Greens Bayou	10 21 ↓	10 20 ↓	9 17 ↓	8 16 ↓	7 13 ↓	6 14 ↓	7 14 ↓	7 14 ↓	7 14 ↓	7 14 ↓	7 15 ↓	7 15 ↓	7 15 ↓	7 15 ↓	7 15 ↓	7 15 ↓	7 15 ↓	8 16 ↓	8 16 ↓	8 17 ↓	9 18 ↓	9 18 ↓	9 18 ↓	8 17 ↓	
Houston Pilots K - Shell Crude	10 21 ↓	10 18 ↓	9 17 ↓	8 16 ↓	7 13 ↓	6 13 ↓	7 14 ↓	7 14 ↓	7 14 ↓	7 14 ↓	7 15 ↓	7 15 ↓	7 15 ↓	7 15 ↓	7 15 ↓	7 15 ↓	7 15 ↓	8 15 ↓	8 16 ↓	8 17 ↓	9 18 ↓	9 18 ↓	9 18 ↓	9 18 ↓	
Houston Pilots J - Lynchburg Ferries	10 21 ↓	10 18 ↓	9 17 ↓	8 16 ↓	6 13 ↓	6 13 ↓	6 13 ↓	6 14 ↓	6 14 ↓	6 14 ↓	6 14 ↓	6 14 ↓	6 14 ↓	6 14 ↓	7 15 ↓	7 15 ↓	7 15 ↓	7 15 ↓	8 16 ↓	8 16 ↓	8 17 ↓	9 18 ↓	9 18 ↓	9 17 ↓	8 16 ↓
Houston Pilots I - Exxon 3	13 21 ↓	12 20 ↓	12 18 ↓	10 16 ↓	9 14 ↓	9 15 ↓	10 15 ↓	10 15 ↓	10 16 ↓	10 16 ↓	10 16 ↓	10 16 ↓	10 16 ↓	10 16 ↓	10 17 ↓	12 17 ↓	12 17 ↓	10 17 ↓	12 17 ↓	12 17 ↓	12 17 ↓	12 18 ↓	12 18 ↓	10 18 ↓	10 18 ↓
Houston Pilots H - Morgans Point	12 21 ↓	12 18 ↓	10 17 ↓	10 16 ↓	9 14 ↓	9 15 ↓	10 15 ↓	10 15 ↓	10 16 ↓	10 16 ↓	10 16 ↓	10 16 ↓	12 16 ↓	12 17 ↓	12 17 ↓	12 17 ↓	12 17 ↓	12 17 ↓	12 17 ↓	12 18 ↓	12 20 ↓	12 20 ↓	10 18 ↓	10 18 ↓	
Houston Pilots G - 75/76	13 21 ↓	12 20 ↓	12 18 ↓	10 17 ↓	10 15 ↓	10 15 ↓	10 15 ↓	13 16 ↓	13 17 ↓	13 17 ↓	13 18 ↓	14 20 ↓	14 20 ↓	14 20 ↓	15 20 ↓	15 20 ↓	15 20 ↓	15 21 ↓	15 21 ↓	14 21 ↓	14 21 ↓	13 21 ↓	13 21 ↓	12 20 ↓	
Houston Pilots F - 63/64	12 21 ↓	12 20 ↓	10 18 ↓	10 16 ↓	9 15 ↓	10 15 ↓	10 15 ↓	13 17 ↓	13 17 ↓	13 18 ↓	14 18 ↓	14 20 ↓	15 20 ↓	15 20 ↓	15 21 ↓	15 21 ↓	15 21 ↓	15 22 ↓	15 22 ↓	15 22 ↓	15 22 ↓	14 21 ↓	13 21 ↓	13 21 ↓	12 20 ↓
Houston Pilots E - 51/52	13 21 ↓	12 18 ↓	10 17 ↓	10 16 ↓	9 15 ↓	10 15 ↓	12 16 ↓	13 17 ↓	13 17 ↓	13 18 ↓	14 18 ↓	15 20 ↓	15 20 ↓	15 21 ↓	15 22 ↓	15 22 ↓	15 22 ↓	15 22 ↓	15 22 ↓	15 22 ↓	15 22 ↓	15 22 ↓	14 21 ↓	13 21 ↓	13 21 ↓
Houston Pilots D - 37/38	13 21 ↓	12 18 ↓	10 17 ↓	10 16 ↓	10 15 ↓	10 15 ↓	12 16 ↓	13 17 ↓	13 18 ↓	14 18 ↓	14 20 ↓	15 21 ↓	15 21 ↓	15 21 ↓	15 22 ↓	15 22 ↓	15 22 ↓	15 22 ↓	15 23 ↓	15 23 ↓	15 23 ↓	15 22 ↓	15 22 ↓	13 22 ↓	13 21 ↓
Houston Pilots C - 25/26	13 21 ↓	12 20 ↓	10 18 ↓	10 17 ↓	9 15 ↓	10 15 ↓	12 17 ↓	13 18 ↓	13 18 ↓	14 20 ↓	14 21 ↓	15 21 ↓	15 22 ↓	15 22 ↓	15 23 ↓	15 23 ↓	15 23 ↓	15 23 ↓	16 23 ↓	15 23 ↓	15 23 ↓	15 23 ↓	15 22 ↓	14 22 ↓	14 22 ↓
Houston Pilots B - 11/12	13 21 ↓	12 18 ↓	10 17 ↓	10 16 ↓	9 15 ↓	10 15 ↓	10 16 ↓	12 18 ↓	13 18 ↓	13 20 ↓	13 21 ↓	14 22 ↓	14 22 ↓	15 22 ↓	15 23 ↓	15 23 ↓	15 23 ↓	15 23 ↓	15 23 ↓	15 23 ↓	15 23 ↓	15 23 ↓	15 22 ↓	15 22 ↓	14 22 ↓
Houston Pilots A - 1 & 2 Bravo	13 22 ↓	13 20 ↓	12 18 ↓	10 17 ↓	10 16 ↓	13 17 ↓	13 18 ↓	15 21 ↓	15 21 ↓	15 22 ↓	16 23 ↓	17 23 ↓	17 24 ↓	17 24 ↓	17 24 ↓	17 24 ↓	17 24 ↓	17 24 ↓	17 24 ↓	17 24 ↓	17 24 ↓	17 24 ↓	16 24 ↓	16 24 ↓	15 23 ↓

NOTE: This is automated data that may/may not agree with the official BAM thinking that's found on the daily slides. This data should be used as a guide only.

Houston Pilots: TUE. 12/31/2024



Forecast Discussion

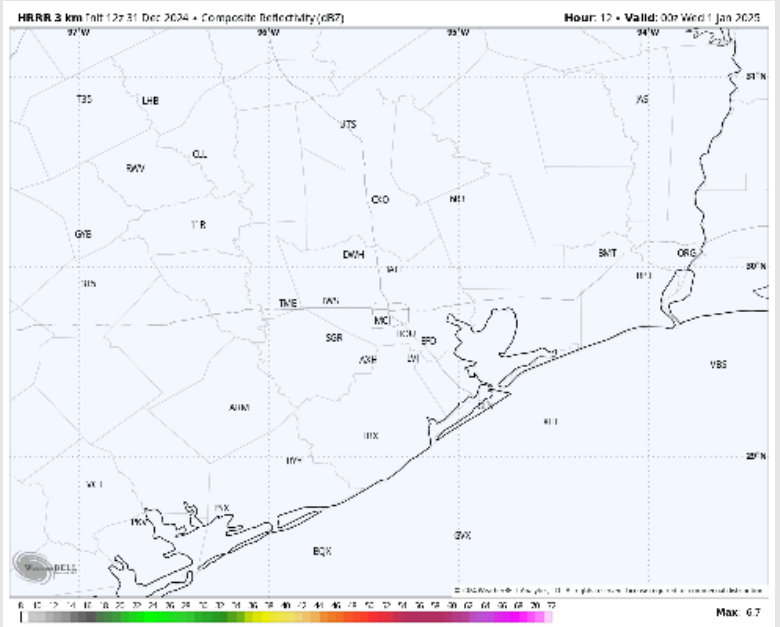
Precip: Favoring dry conditions for the rest of the day.

Wind: Winds will be out of the N/NE through the remainder of the day. **N of Morgan's Point:** Winds will be at 5 – 10 kts throughout the rest of the day. **S of Morgan's Point:** Winds will be at 13 – 18 through the rest of the day. **Gusts of 20-25 kts will be in play near the Boarding Station through the evening.**

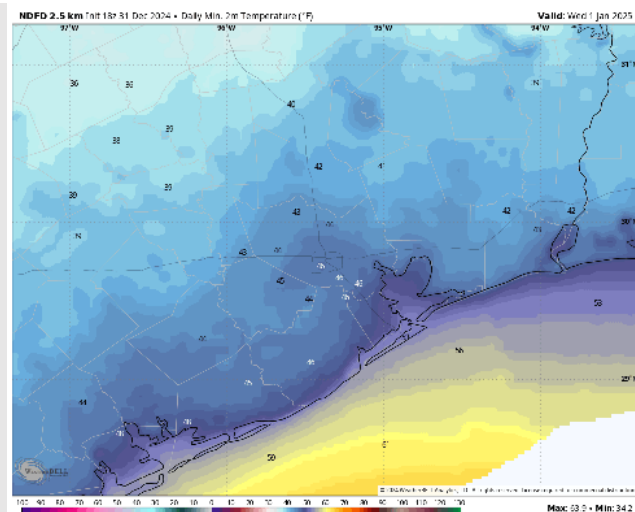
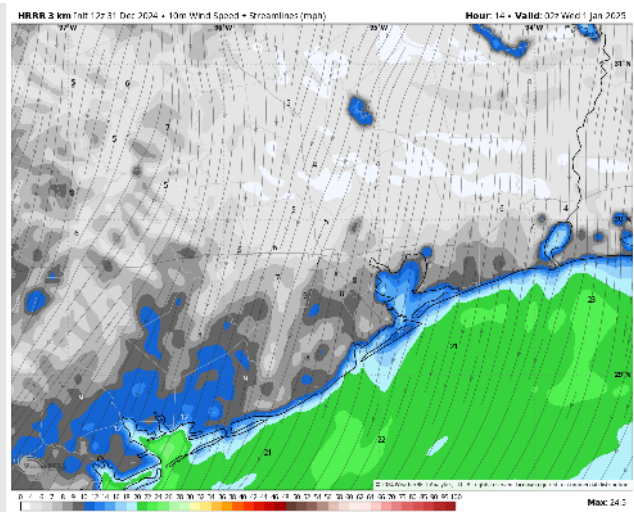
Low Temps: **N of Morgan's Point:** Mid 40s F. **S of Morgan's Point:** Upper 40s F to lower 50s F.

Visibility: Not favoring any visibility concerns for the remainder of the day.

Precip Image: 6 PM CT



**Wind Speed:
8 PM CT**



**Low Temps
WED AM**

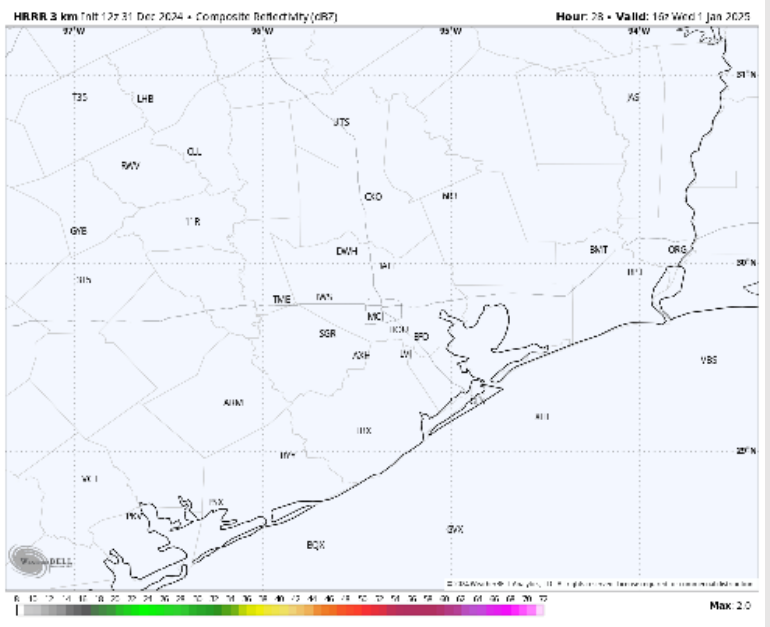
Houston Pilots: WED. 1/1/2025



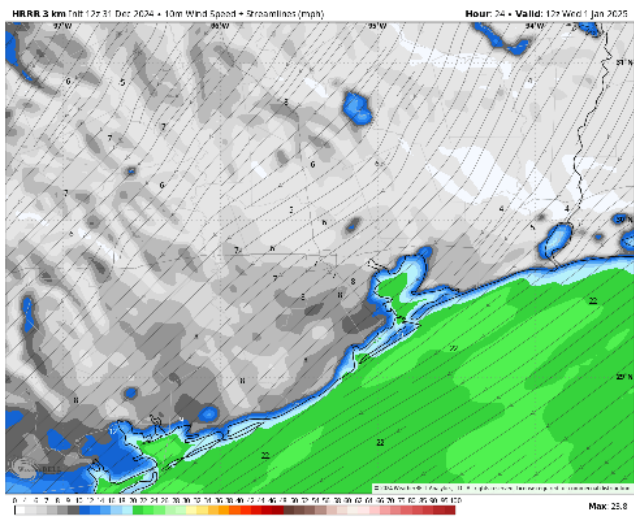
Forecast Discussion

- Precip:** Favoring dry conditions for Wednesday.
- Wind:** Winds will be out of the NE through the day. **N of Morgan's Point:** Winds will be 3 – 8 kts throughout the day Wednesday. **S of Morgan's Point:** Winds will start the day at 15 – 20 kts, decreasing to 10 – 15 kts after 12 PM. **Wind gusts of 20 – 25 kts will be in play for all Stations through 12 PM.**
- High Temps:** **N of Morgan's Point:** Low 60s F. **S of Morgan's Point:** Upper 50s to near 60 F.
- Visibility:** Not favoring any visibility concerns for Wednesday.

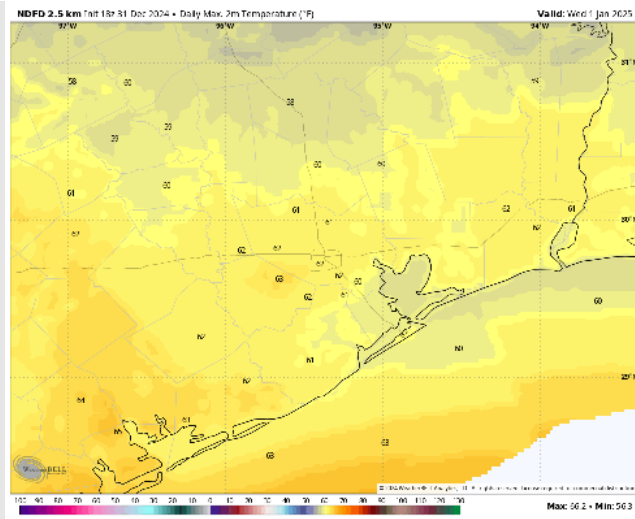
Precip Image: 10 AM CT



Wind Speed:
6 AM CT



High Temps
Wednesday



Houston Pilots: THU. 1/2/2025



Forecast Discussion

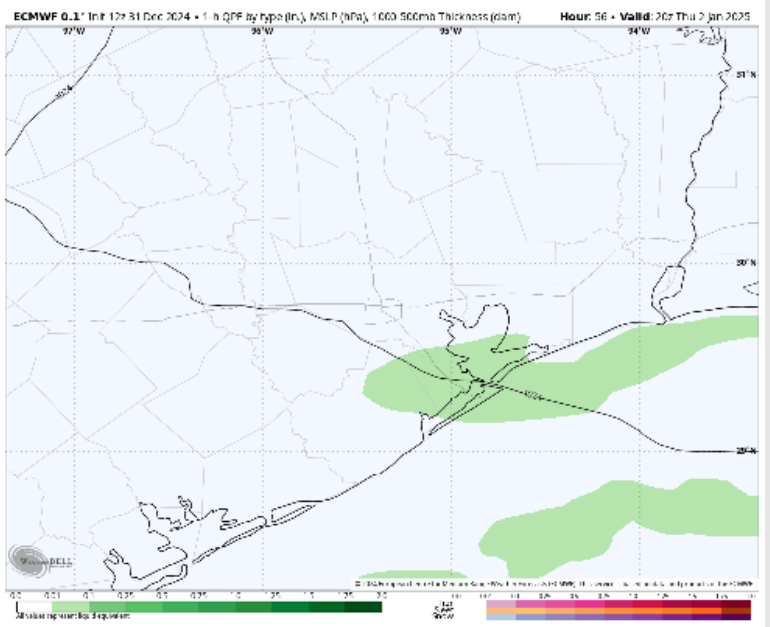
Precip: Scattered showers (40%) possible for all Stations between 10 AM and 8 PM.

Wind: Winds will be out of the E/NE throughout the day. **N of Morgan's Point:** Winds will be at 3 – 8 kts throughout the day Thursday. **S of Morgan's Point:** Winds will be at 9 – 14 kts through Thursday. **Wind gusts of 15 - 20 kts in play for Stations S of Morgan's Point throughout the day.**

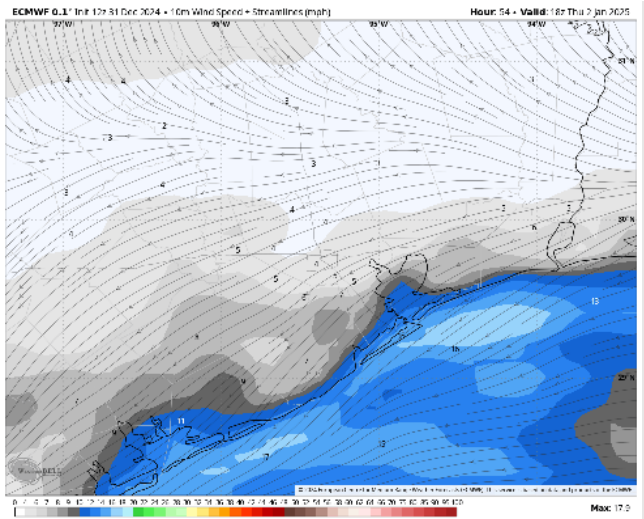
High Temps: **N of Morgan's Point:** Low 60s F. **S of Morgan's Point:** Low to Mid 60s F.

Visibility: Not favoring any fog concerns for Thursday. Visibilities may be reduced to 2 miles under heavier showers.

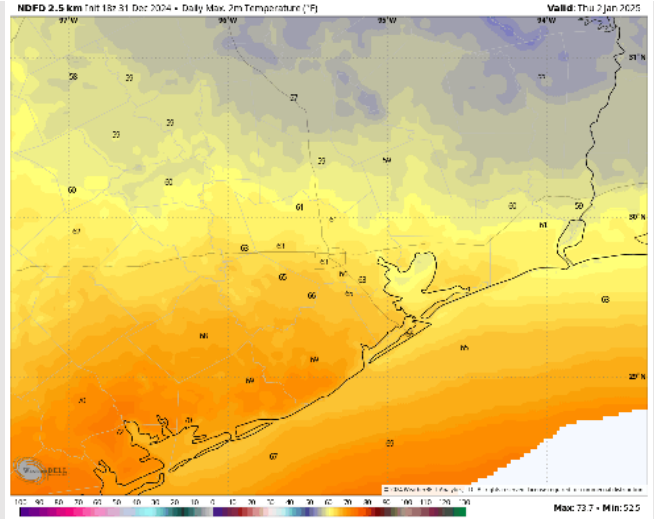
Precip Image: 2 PM CT



Wind Speed 12 PM CT



Wind Speed
12 PM CT

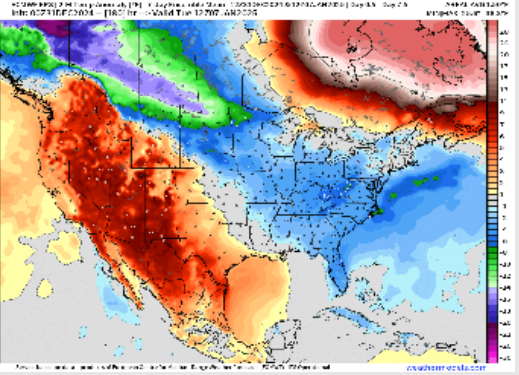


High Temps
Thursday

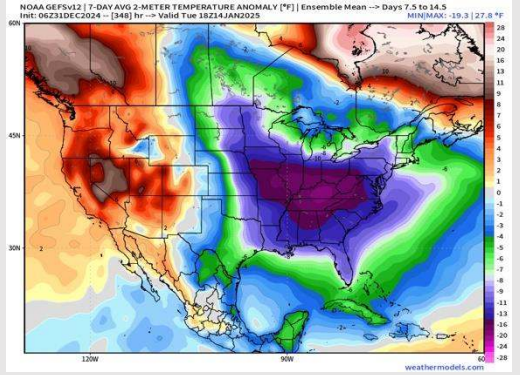
Houston Pilots: 12/31/24



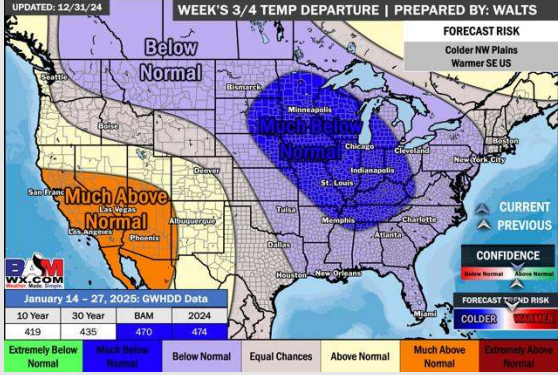
Next 7 Day Temperature Departure



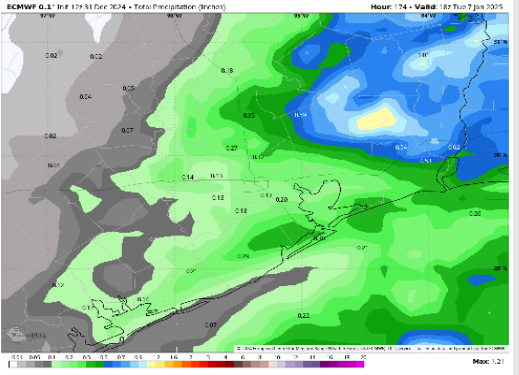
8-14 Day Temperature Departure



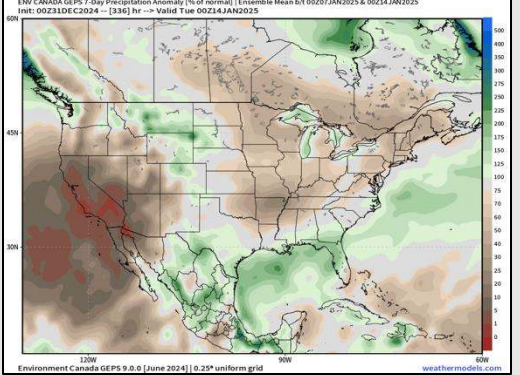
15-30 Day Temperature Departure



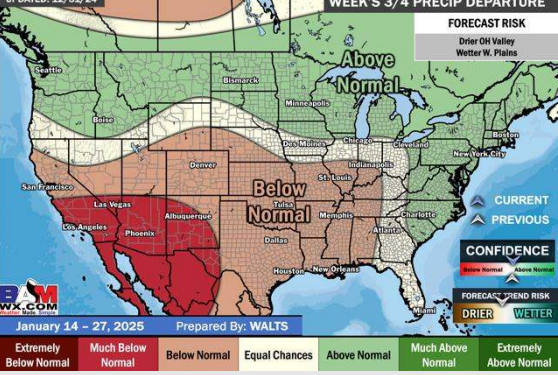
Next 7 Day Total Precipitation



8-14 Day % of Average Precip.



15-30 Day % of Average Precip.



- Temps are expected to be above normal for the week 1 timeframe. Dry conditions are favored through the first half of the week with rain chances arriving late week and through the weekend.
- Much below normal temperatures and slightly above normal rainfall are expected for week 2.
- Below normal temperatures and below normal precipitation chances are expected for the weeks 3/4 timeframe.