

Houston Pilots Forecast Package



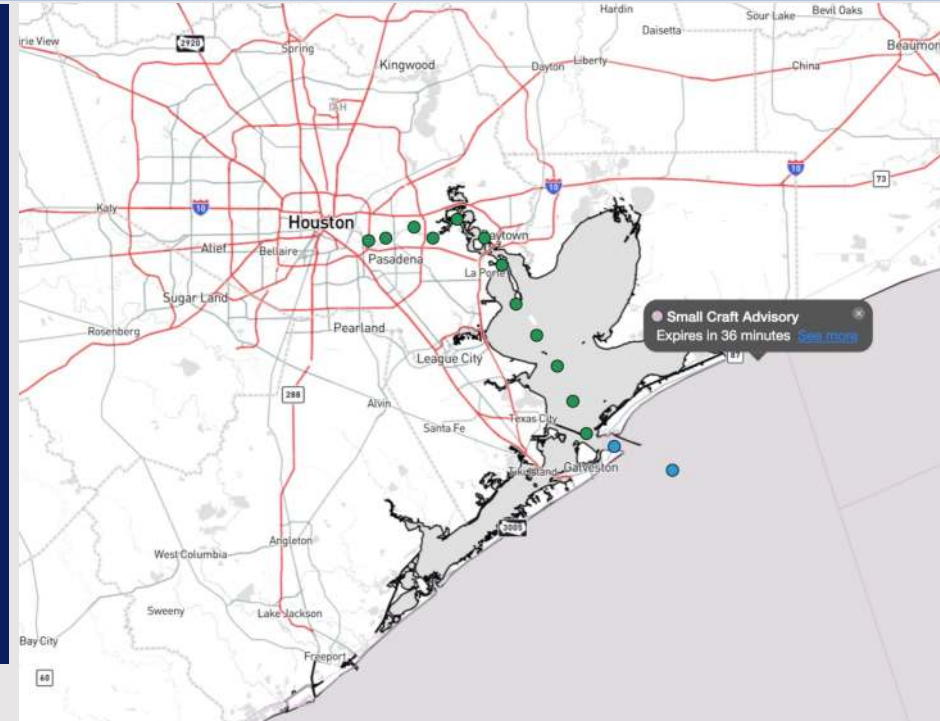
Updated: 12:00 AM CT

Saturday, November 30, 2024

Forecaster: Xander Lowry

Weather Headlines

- Favoring dry conditions for the weekend.
- Wind gusts of 20 – 25 kts will return to start the week Monday.
- **Wave heights of 2'- 4' will be likely for the Boarding Station throughout the morning today.**



Current Radar: 12:00 AM CT




As always, please do not hesitate to reach out to us with any forecast questions via the chat option on Clarity or our on-call number, **(317)-560-8122** press **1** for forecast questions.

Houston Pilots Extended Range Visibility Report



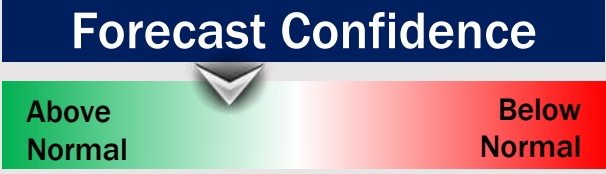
Tuesday 12/3/24

Fog not favored for TUE.



Wednesday 12/4/24

Fog not favored for WED.



Thursday 12/5/24

Fog not favored for THU.



Chance for Fog

Tuesday AM	Unlikely
Tuesday PM	Unlikely
Wednesday AM	Unlikely
Wednesday PM	Unlikely
Thursday AM	Unlikely
Thursday PM	Unlikely

Houston Pilots Visibility Chart (miles)



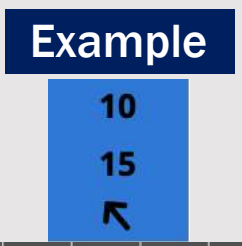
Forecast Confidence



Visibility	Sat 1 am	Sat 2 am	Sat 3 am	Sat 4 am	Sat 5 am	Sat 6 am	Sat 7 am	Sat 8 am	Sat 9 am	Sat 10 am	Sat 11 am	Sat 12 pm	Sat 1 pm	Sat 2 pm	Sat 3 pm	Sat 4 pm	Sat 5 pm	Sat 6 pm	Sat 7 pm	Sat 8 pm	Sat 9 pm	Sat 10 pm	Sat 11 pm	Sun 12 am
Houston Pilots N - 610 Bridge	10	10	10	10	10	10	10	10	10	10	10	10	10	10	10	10	10	10	10	10	10	10	10	10
Houston Pilots M - Kinder 1	10	10	10	10	10	10	10	10	10	10	10	10	10	10	10	10	10	10	10	10	10	10	10	10
Houston Pilots L - Greens Bayou	10	10	10	10	10	10	10	10	10	10	10	10	10	10	10	10	10	10	10	10	10	10	10	10
Houston Pilots K - Shell Crude	10	10	10	10	10	10	10	10	10	10	10	10	10	10	10	10	10	10	10	10	10	10	10	10
Houston Pilots J - Lynchburg Ferries	10	10	10	10	10	10	10	10	10	10	10	10	10	10	10	10	10	10	10	10	10	10	10	10
Houston Pilots I - Exxon 3	10	10	10	10	10	10	10	10	10	10	10	10	10	10	10	10	10	10	10	10	10	10	10	10
Houston Pilots H - Morgans Point	10	10	10	10	10	10	10	10	10	10	10	10	10	10	10	10	10	10	10	10	10	10	10	10
Houston Pilots G - 75/76	10	10	10	10	10	10	10	10	10	10	10	10	10	10	10	10	10	10	10	10	10	10	10	10
Houston Pilots F - 63/64	10	10	10	10	10	10	10	10	10	10	10	10	10	10	10	10	10	10	10	10	10	10	10	10
Houston Pilots E - 51/52	10	10	10	10	10	10	10	10	10	10	10	10	10	10	10	10	10	10	10	10	10	10	10	10
Houston Pilots D - 37/38	10	10	10	10	10	10	10	10	10	10	10	10	10	10	10	10	10	10	10	10	10	10	10	10
Houston Pilots C - 25/26	10	10	10	10	10	10	10	10	10	10	10	10	10	10	10	10	10	10	10	10	10	10	10	10
Houston Pilots B - 11/12	10	10	10	10	10	10	10	10	10	10	10	10	10	10	10	10	10	10	10	10	10	10	10	10
Houston Pilots A - 1 & 2 Bravo	10	10	10	10	10	10	10	10	10	10	10	10	10	10	10	10	10	10	10	10	10	10	10	10

NOTE: This is automated data that may/may not agree with the official BAM thinking that's found on the daily slides or special visibility report slides. This data should be used as a guide only

Houston Pilots Wind Chart



Wind	Sat 1 am	Sat 2 am	Sat 3 am	Sat 4 am	Sat 5 am	Sat 6 am	Sat 7 am	Sat 8 am	Sat 9 am	Sat 10 am	Sat 11 am	Sat 12 pm	Sat 1 pm	Sat 2 pm	Sat 3 pm	Sat 4 pm	Sat 5 pm	Sat 6 pm	Sat 7 pm	Sat 8 pm	Sat 9 pm	Sat 10 pm	Sat 11 pm	Sun 12 am
Houston Pilots N - 610 Bridge	7 15 ←	7 15 ←	7 14 ←	7 14 ←	7 14 ←	6 14 ←	6 13 ←	7 14 ←	7 14 ←	7 14 ←	7 14 ←	7 14 ←	7 14 ←	6 13 ←	6 13 ←	6 12 ←	6 12 ←	6 10 ←	5 9 ←	3 7 ←	3 7 ←	3 7 ←	2 7 ←	2 7 ←
Houston Pilots M - Kinder 1	8 15 ←	7 15 ←	7 14 ←	7 14 ←	7 14 ←	7 14 ←	6 13 ←	7 14 ←	7 14 ←	7 14 ←	7 14 ←	7 14 ←	7 14 ←	6 13 ←	6 13 ←	6 12 ←	6 12 ←	6 9 ←	5 8 ←	3 7 ←	3 7 ←	3 7 ←	2 7 ←	2 7 ←
Houston Pilots L - Greens Bayou	8 15 ←	7 15 ←	7 15 ←	7 14 ←	7 14 ←	6 14 ←	6 14 ←	7 14 ←	7 14 ←	7 14 ←	7 14 ←	7 14 ←	7 14 ←	7 13 ←	6 13 ←	6 12 ←	6 10 ←	6 9 ←	5 8 ←	3 7 ←	3 7 ←	3 7 ←	3 7 ←	3 7 ←
Houston Pilots K - Shell Crude	8 16 ←	8 15 ←	7 15 ←	7 15 ←	7 15 ←	7 14 ←	7 14 ←	7 14 ←	7 14 ←	7 15 ←	7 14 ←	7 14 ←	7 14 ←	7 14 ←	7 13 ←	6 12 ←	6 12 ←	6 9 ←	5 8 ←	3 7 ←	3 7 ←	3 7 ←	3 7 ←	3 7 ←
Houston Pilots J - Lynchburg Ferries	7 15 ←	7 15 ←	6 14 ←	6 14 ←	6 14 ←	6 14 ←	6 13 ←	6 14 ←	6 14 ←	7 14 ←	7 14 ←	7 14 ←	7 13 ←	6 13 ←	6 12 ←	6 12 ←	6 10 ←	5 9 ←	5 8 ←	3 7 ←	3 7 ←	3 7 ←	2 6 ←	2 6 ←
Houston Pilots I - Exxon 3	13 17 ←	13 17 ←	13 17 ←	12 17 ←	12 15 ←	10 15 ←	10 15 ←	10 15 ←	10 15 ←	9 15 ←	9 15 ←	8 15 ←	8 15 ←	8 14 ←	8 14 ←	8 13 ←	8 13 ←	7 10 ←	6 9 ←	6 8 ←	6 8 ←	6 8 ←	6 8 ←	6 7 ←
Houston Pilots H - Morgans Point	13 18 ←	13 17 ←	13 17 ←	13 17 ←	12 16 ←	10 15 ←	10 15 ←	10 15 ←	10 15 ←	10 15 ←	9 16 ←	9 15 ←	9 15 ←	8 15 ←	8 15 ←	8 14 ←	8 13 ←	7 12 ←	7 9 ←	6 9 ←	6 8 ←	6 8 ←	6 8 ←	6 7 ←
Houston Pilots G - 75/76	16 22 ←	16 22 ←	15 21 ←	15 20 ←	15 20 ←	14 20 ←	13 18 ←	13 18 ←	13 17 ←	12 17 ←	10 17 ←	10 17 ←	10 16 ←	9 16 ←	8 15 ←	8 15 ←	8 14 ←	8 13 ←	8 10 ←	8 10 ←	7 9 ←	7 9 ←	7 9 ←	7 9 ←
Houston Pilots F - 63/64	17 22 ←	17 22 ←	16 22 ←	15 21 ←	15 21 ←	15 20 ←	14 18 ←	14 18 ←	13 18 ←	13 17 ←	10 17 ←	10 17 ←	9 16 ←	9 16 ←	8 15 ←	8 15 ←	8 14 ←	8 13 ←	8 10 ←	8 10 ←	7 9 ←	7 9 ←	7 9 ←	6 9 ←
Houston Pilots E - 51/52	17 22 ←	16 23 ←	16 22 ←	15 21 ←	15 21 ←	15 20 ←	14 18 ←	13 18 ←	13 18 ←	13 17 ←	12 17 ←	10 17 ←	10 16 ←	9 16 ←	9 15 ←	8 14 ←	8 13 ←	8 12 ←	8 10 ←	8 10 ←	7 9 ←	7 9 ←	7 9 ←	6 9 ←
Houston Pilots D - 37/38	16 23 ←	16 22 ←	15 22 ←	15 21 ←	15 20 ←	14 20 ←	13 18 ←	13 18 ←	13 18 ←	12 17 ←	10 17 ←	10 17 ←	10 16 ←	9 16 ←	9 15 ←	8 14 ←	8 13 ←	8 12 ←	8 10 ←	8 10 ←	7 9 ←	7 9 ←	7 9 ←	6 9 ←
Houston Pilots C - 25/26	16 23 ←	15 23 ←	15 22 ←	15 21 ←	14 21 ←	13 20 ←	13 18 ←	13 18 ←	13 17 ←	12 17 ←	10 17 ←	10 17 ←	10 17 ←	10 16 ←	9 15 ←	9 15 ←	8 14 ←	8 13 ←	8 12 ←	8 10 ←	8 10 ←	7 9 ←	7 9 ←	6 9 ←
Houston Pilots B - 11/12	15 22 ←	15 22 ←	14 21 ←	13 20 ←	13 20 ←	13 18 ←	12 18 ←	12 17 ←	12 17 ←	10 17 ←	10 17 ←	10 17 ←	10 16 ←	10 16 ←	9 15 ←	9 15 ←	8 14 ←	8 13 ←	8 12 ←	8 10 ←	8 10 ←	7 9 ←	7 9 ←	6 9 ←
Houston Pilots A - 1 & 2 Bravo	17 24 ←	17 24 ←	17 23 ←	16 22 ←	15 22 ←	15 21 ←	14 20 ←	13 20 ←	13 18 ←	13 18 ←	13 17 ←	12 17 ←	10 17 ←	10 17 ←	10 16 ←	10 16 ←	10 15 ←	9 14 ←	9 14 ←	9 13 ←	8 13 ←	8 13 ←	8 12 ←	8 10 ←

NOTE: This is automated data that may/may not agree with the official BAM thinking that's found on the daily slides. This data should be used as a guide only.

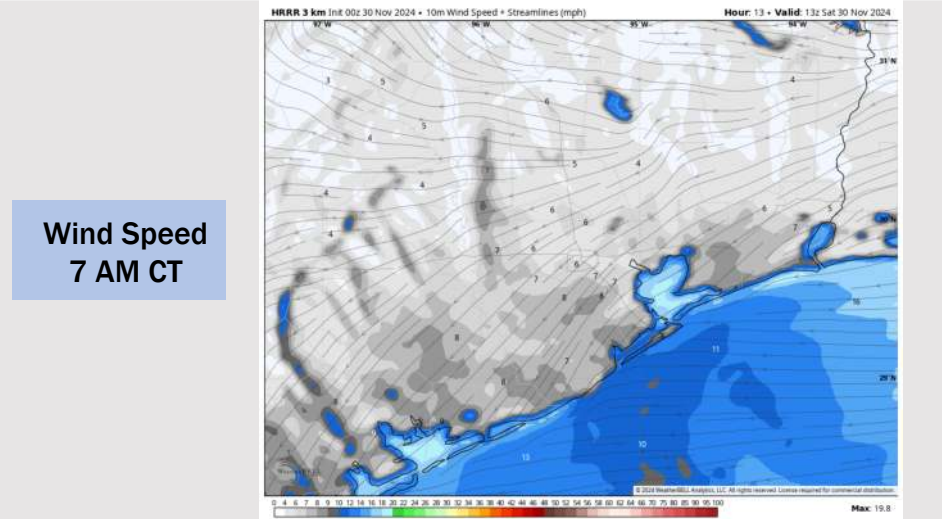
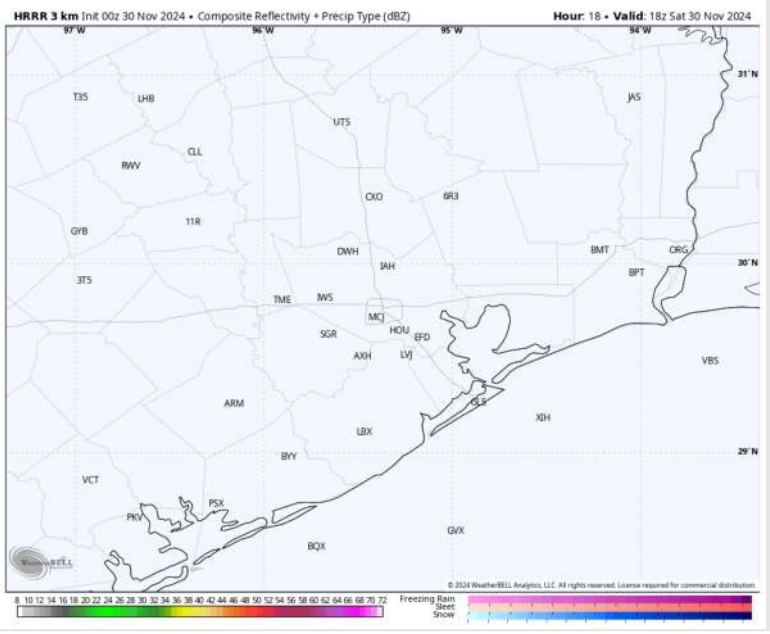
Houston Pilots: SAT. 11/30/2024



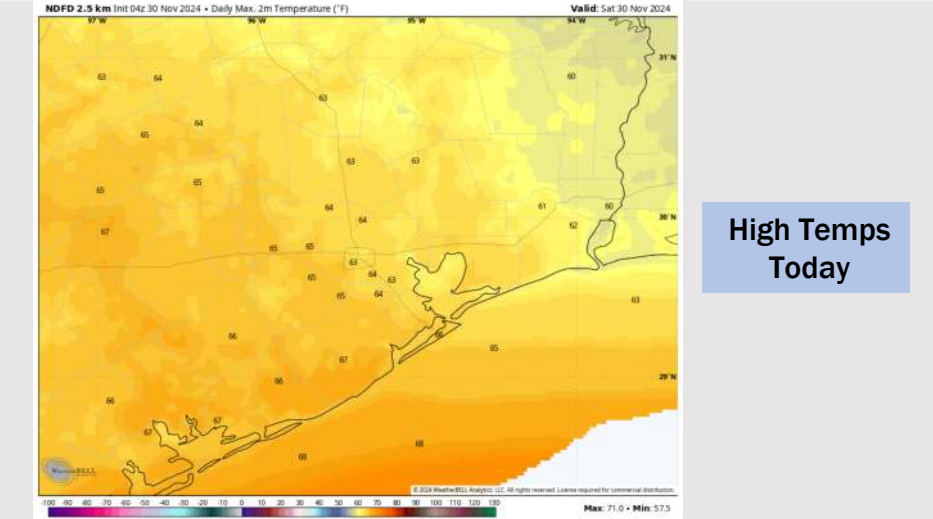
Forecast Discussion

- Precip:** Favoring dry conditions for the day today.
- Wind:** Winds will be out of the NE through noon before shifting to be out of the E for the rest of the day. **N of Morgan's Point:** Winds will be at 3- 8 kts throughout the day. **S of Morgan's Point:** Winds will be at 11 - 16 kts through 10 AM before weakening to 4 - 9 kts for the remainder of the day.
- High Temps:** **N of Morgan's Point:** Mid-60s F. **S of Morgan's Point:** Mid-60s F.
- Visibility:** No fog concerns for today.

Precip Image: 12 PM CT



Wind Speed
7 AM CT



High Temps
Today

Houston Pilots: SUN. 12/1/2024



Forecast Discussion

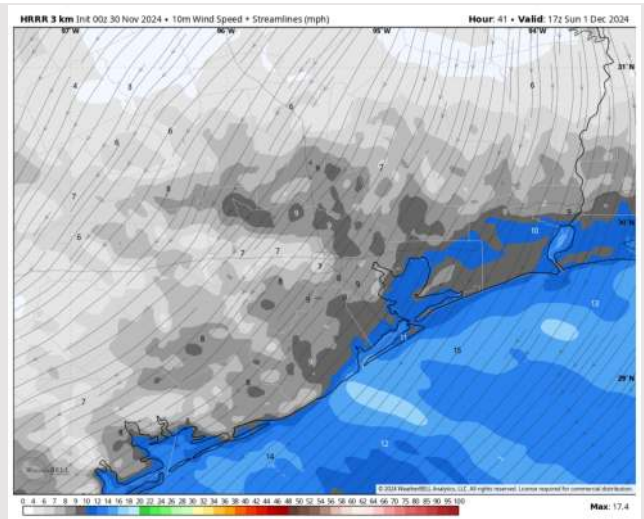
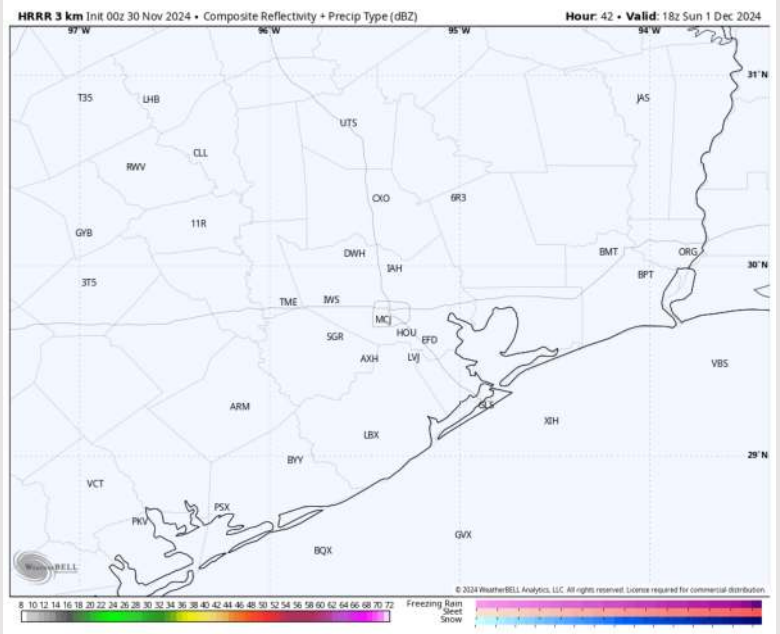
Precip: Favoring dry conditions for the day Sunday.

Wind: Winds will be out of the NE throughout the day on Sunday. **N of Morgan's Point:** Winds will be at 2 - 7 kts throughout the day on Sunday. **S of Morgan's Point:** Winds will be at 8 - 13 kts throughout the day on Sunday.

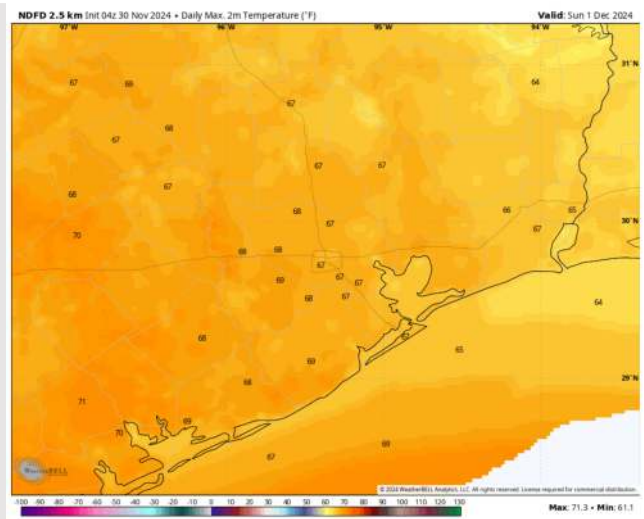
High Temps: **N of Morgan's Point:** Upper 60s F. **S of Morgan's Point:** Mid 60s F.

Visibility: No visibility concerns for Sunday.

Precip Image: 12 PM CT



Wind Speed:
11 AM CT



High Temps
Sunday

Houston Pilots: MON. 12/2/2024



Forecast Discussion

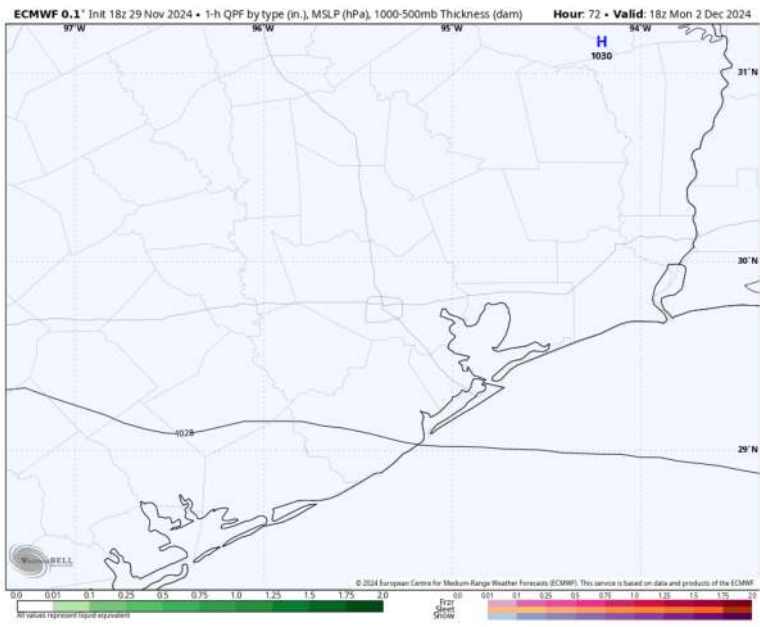
Precip: Favoring dry conditions for Monday.

Wind: Winds will be out of the ENE/E throughout the day Monday. **N of Morgan's Point:** Winds will be at 3 - 8 kts throughout Monday. **S of Morgan's Point:** Winds at 12- 17 kts throughout Monday. **A few gusts S of Morgan's Point of 20 - 25 kts will be possible throughout the day Monday**

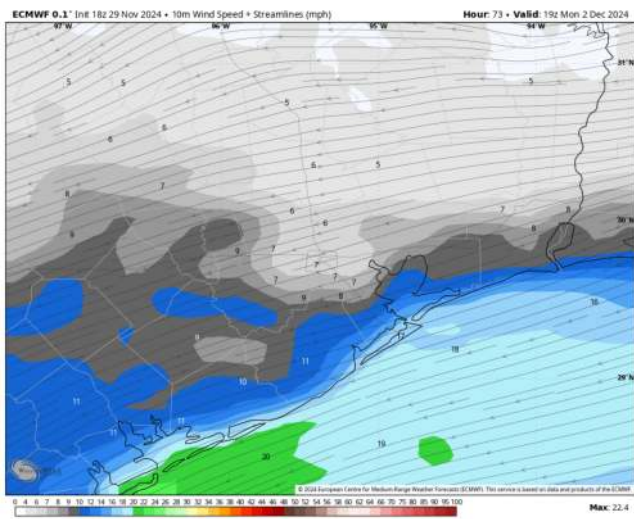
High Temps: **N of Morgan's Point:** Mid 60s F. **S of Morgan's Point:** Mid 60s F.

Visibility: No visibility concerns for Monday

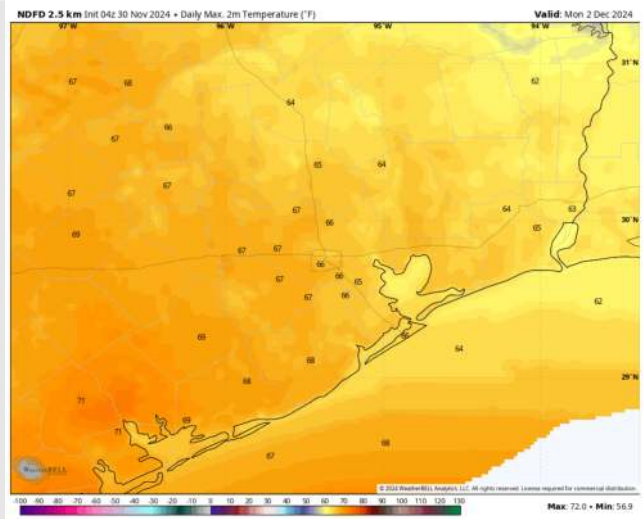
Precip Image: 12 PM CT



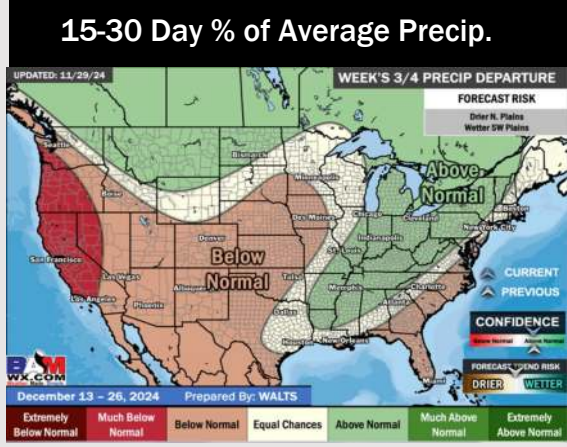
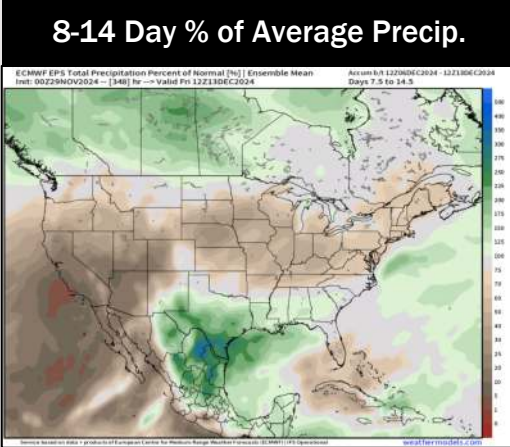

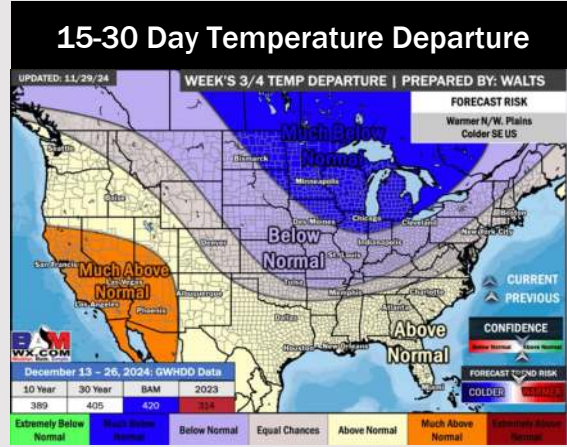
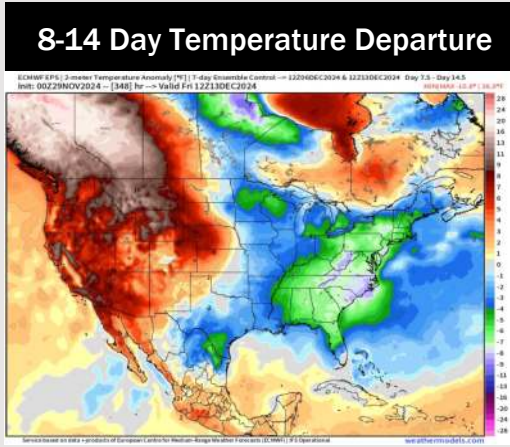
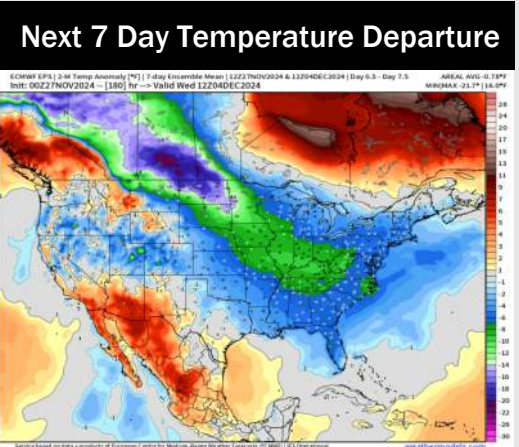
Wind Speed:
1 PM CT



High Temps
Monday



Houston Pilots: 11/30/24



- Temps are expected to be slightly below normal for the week 1 timeframe. Dry conditions favored to start the week 1 timeframe with rain chances arriving during the middle of next week.
- Below normal temperatures are favored for week 2. Favoring above normal rainfall week 2.
- Slightly above normal temperatures and near normal precipitation chances are expected for the weeks ¾ timeframe.