

Houston Pilots Forecast Package



Updated: 2:00 AM CT

Thursday, November 28, 2024

Forecaster: John Kemper

Weather Headlines

- Drizzle risks only for today, with dry conditions favored to start the Weekend.
- Wind gusts of 20 – 30kts will remain possible in off/on fashion through today.
- **Wave heights of 2'- 4'** will be likely for the **Boarding Station this Morning – Friday evening.**



Current Radar: 1:54 AM CT




As always, please do not hesitate to reach out to us with any forecast questions via the chat option on Clarity or our on-call number, **(317)-560-8122** press **1** for forecast questions.

Houston Pilots Extended Range Visibility Report



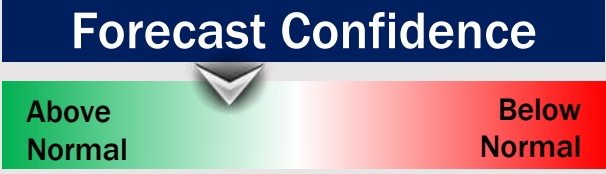
Sunday 12/1/24

Fog not favored for SUN.



Monday 12/2/24

Fog not favored for MON.



Tuesday 12/3/24

Fog not favored for TUE.



Chance for Fog

Sunday AM	Unlikely
Sunday PM	Unlikely
Monday AM	Unlikely
Monday PM	Unlikely
Tuesday AM	Unlikely
Tuesday PM	Unlikely

Houston Pilots Visibility Chart (miles)



Forecast Confidence



Visibility	Thu 3 am	Thu 4 am	Thu 5 am	Thu 6 am	Thu 7 am	Thu 8 am	Thu 9 am	Thu 10 am	Thu 11 am	Thu 12 pm	Thu 1 pm	Thu 2 pm	Thu 3 pm	Thu 4 pm	Thu 5 pm	Thu 6 pm	Thu 7 pm	Thu 8 pm	Thu 9 pm	Thu 10 pm	Thu 11 pm	Fri 12 am	Fri 1 am	Fri 2 am
Houston Pilots N - 610 Bridge	10	10	10	10	10	10	10	10	10	10	10	10	10	10	10	10	10	10	10	10	10	10	10	10
Houston Pilots M - Kinder 1	10	10	10	10	10	10	10	10	10	10	10	10	10	10	10	10	10	10	10	10	10	10	10	10
Houston Pilots L - Greens Bayou	10	10	10	10	10	10	10	10	10	10	10	10	10	10	10	10	10	10	10	10	10	10	10	10
Houston Pilots K - Shell Crude	10	10	10	10	10	10	10	10	10	10	10	10	10	10	10	10	10	10	10	10	10	10	10	10
Houston Pilots J - Lynchburg Ferries	10	10	10	10	10	10	10	10	10	10	10	10	10	10	10	10	10	10	10	10	10	10	10	10
Houston Pilots I - Exxon 3	10	10	10	10	10	10	10	10	10	10	10	10	10	10	10	10	10	10	10	10	10	10	10	10
Houston Pilots H - Morgans Point	10	10	10	10	10	10	10	10	10	10	10	10	10	10	10	10	10	10	10	10	10	10	10	10
Houston Pilots G - 75/76	10	10	10	10	10	10	10	10	10	10	10	10	10	10	10	10	10	10	10	10	10	10	10	10
Houston Pilots F - 63/64	10	10	10	10	10	10	10	10	10	10	10	10	10	10	10	10	10	10	10	10	10	10	10	10
Houston Pilots E - 51/52	10	10	10	10	10	10	10	10	10	10	10	10	10	10	10	10	10	10	10	10	10	10	10	10
Houston Pilots D - 37/38	10	10	10	10	10	10	10	10	10	10	10	10	10	10	10	10	10	10	10	10	10	10	10	10
Houston Pilots C - 25/26	10	10	10	10	10	10	10	10	10	10	10	10	10	10	10	10	10	10	10	10	10	10	10	10
Houston Pilots B - 11/12	10	10	10	10	10	10	10	10	10	10	10	10	10	10	10	10	10	10	10	10	10	10	10	10
Houston Pilots A - 1 & 2 Bravo	8	6.9	8	10	10	10	10	10	10	10	10	10	10	10	10	10	10	10	10	10	10	10	10	10

NOTE: This is automated data that may/may not agree with the official BAM thinking that's found on the daily slides or special visibility report slides. This data should be used as a guide only

Houston Pilots Wind Chart



→ Sustained wind 10 Knots
 → Gusts 15 Knots
 → Wind from the SE

Example

10
 15
 ↙

Wind	Thu 3 am	Thu 4 am	Thu 5 am	Thu 6 am	Thu 7 am	Thu 8 am	Thu 9 am	Thu 10 am	Thu 11 am	Thu 12 pm	Thu 1 pm	Thu 2 pm	Thu 3 pm	Thu 4 pm	Thu 5 pm	Thu 6 pm	Thu 7 pm	Thu 8 pm	Thu 9 pm	Thu 10 pm	Thu 11 pm	Fri 12 am	Fri 1 am	Fri 2 am
Houston Pilots N - 610 Bridge	8 16 ↓	10 18 ↓	10 21 ↓	13 22 ↓	13 23 ↓	13 24 ↓	13 24 ↓	13 24 ↓	13 25 ↓	13 24 ↓	12 24 ↓	13 24 ↓	13 24 ↓	13 24 ↓	13 24 ↓	12 22 ↓	10 21 ↓	10 21 ↓	10 21 ↓	10 20 ↓	10 21 ↓	10 20 ↓	10 20 ↓	10 20 ↓
Houston Pilots M - Kinder 1	8 16 ↓	10 18 ↓	10 21 ↓	13 22 ↓	13 23 ↓	13 24 ↓	13 24 ↓	13 24 ↓	13 25 ↓	13 24 ↓	13 24 ↓	13 24 ↓	13 24 ↓	13 24 ↓	13 23 ↓	12 22 ↓	10 21 ↓	10 21 ↓	10 21 ↓	10 20 ↓	12 21 ↓	10 20 ↓	10 20 ↓	10 20 ↓
Houston Pilots L - Greens Bayou	8 16 ↓	9 18 ↓	10 21 ↓	12 23 ↓	13 24 ↓	13 25 ↓	13 25 ↓	13 24 ↓	13 24 ↓	13 24 ↓	13 24 ↓	13 24 ↓	13 24 ↓	13 24 ↓	13 23 ↓	12 22 ↓	10 20 ↓	10 21 ↓	10 21 ↓	10 20 ↓	10 21 ↓	10 20 ↓	10 20 ↓	10 20 ↓
Houston Pilots K - Shell Crude	8 16 ↓	9 17 ↓	10 21 ↓	12 23 ↓	13 24 ↓	13 25 ↓	13 25 ↓	13 24 ↓	13 24 ↓	13 24 ↓	13 23 ↓	13 24 ↓	13 24 ↓	13 23 ↓	13 23 ↓	12 22 ↓	10 20 ↓	10 21 ↓	10 21 ↓	10 21 ↓	10 21 ↓	10 20 ↓	10 20 ↓	10 20 ↓
Houston Pilots J - Lynchburg Ferries	8 16 ↓	9 17 ↓	10 21 ↓	12 23 ↓	13 24 ↓	13 25 ↓	13 25 ↓	13 24 ↓	14 24 ↓	14 24 ↓	13 24 ↓	13 24 ↓	13 24 ↓	13 23 ↓	13 23 ↓	12 22 ↓	10 21 ↓	10 21 ↓	10 21 ↓	10 21 ↓	10 21 ↓	10 20 ↓	9 20 ↓	9 20 ↓
Houston Pilots I - Exxon 3	13 17 ↓	14 18 ↓	15 21 ↓	17 23 ↓	17 24 ↓	17 25 ↓	16 24 ↓	15 24 ↓	15 24 ↓	15 23 ↓	14 23 ↓	15 23 ↓	15 23 ↓	15 23 ↓	15 23 ↓	15 22 ↓	15 22 ↓	15 22 ↓	15 22 ↓	15 22 ↓	16 22 ↓	16 22 ↓	16 21 ↓	15 22 ↓
Houston Pilots H - Morgans Point	12 16 ↓	13 17 ↓	15 21 ↓	16 23 ↓	17 24 ↓	17 25 ↓	16 24 ↓	15 23 ↓	15 24 ↓	15 23 ↓	14 23 ↓	15 23 ↓	15 23 ↓	15 23 ↓	15 23 ↓	15 23 ↓	15 22 ↓	15 22 ↓	15 23 ↓	16 22 ↓	16 22 ↓	16 22 ↓	15 21 ↓	15 22 ↓
Houston Pilots G - 75/76	13 17 ↓	14 20 ↓	16 23 ↓	18 24 ↓	20 26 ↓	20 26 ↓	18 26 ↓	17 25 ↓	17 26 ↓	16 25 ↓	15 24 ↓	15 24 ↓	15 24 ↓	15 24 ↓	16 25 ↓	16 24 ↓	16 23 ↓	17 24 ↓	17 24 ↓	17 24 ↓	17 24 ↓	18 25 ↓	18 24 ↓	17 24 ↓
Houston Pilots F - 63/64	13 17 ↓	14 18 ↓	16 22 ↓	18 24 ↓	20 26 ↓	20 26 ↓	20 26 ↓	17 26 ↓	17 26 ↓	16 25 ↓	15 24 ↓	15 24 ↓	15 24 ↓	15 24 ↓	16 25 ↓	17 24 ↓	16 23 ↓	17 24 ↓	17 24 ↓	17 24 ↓	17 24 ↓	18 25 ↓	18 24 ↓	17 24 ↓
Houston Pilots E - 51/52	12 16 ↓	13 18 ↓	15 22 ↓	17 24 ↓	20 26 ↓	20 26 ↓	20 26 ↓	18 26 ↓	17 26 ↓	16 25 ↓	15 24 ↓	16 24 ↓	16 24 ↓	16 24 ↓	17 24 ↓	17 24 ↓	17 24 ↓	17 24 ↓	17 24 ↓	18 25 ↓	18 25 ↓	18 25 ↓	18 25 ↓	20 25 ↓
Houston Pilots D - 37/38	12 16 ↓	13 17 ↓	15 21 ↓	17 24 ↓	20 26 ↓	20 26 ↓	20 26 ↓	18 28 ↓	17 28 ↓	16 26 ↓	15 24 ↓	16 24 ↓	16 24 ↓	17 25 ↓	16 24 ↓	17 24 ↓	17 24 ↓	17 24 ↓	17 24 ↓	18 25 ↓	18 26 ↓	18 25 ↓	18 25 ↓	20 25 ↓
Houston Pilots C - 25/26	10 17 ↓	13 17 ↓	15 21 ↓	17 24 ↓	18 26 ↓	20 28 ↓	20 28 ↓	18 28 ↓	17 28 ↓	16 26 ↓	16 24 ↓	16 24 ↓	17 25 ↓	16 24 ↓	17 24 ↓	17 24 ↓	17 24 ↓	17 24 ↓	17 25 ↓	17 26 ↓	18 26 ↓	18 26 ↓	18 26 ↓	17 26 ↓
Houston Pilots B - 11/12	10 16 ↓	10 17 ↓	13 21 ↓	15 24 ↓	17 26 ↓	17 26 ↓	17 26 ↓	17 26 ↓	17 26 ↓	17 25 ↓	16 24 ↓	16 24 ↓	16 24 ↓	15 23 ↓	15 23 ↓	15 23 ↓	15 23 ↓	16 24 ↓	16 24 ↓	16 25 ↓	16 26 ↓	17 26 ↓	17 25 ↓	17 25 ↓
Houston Pilots A - 1 & 2 Bravo	13 18 ↓	13 20 ↓	15 22 ↓	17 24 ↓	17 26 ↓	20 28 ↓	20 29 ↓	20 29 ↓	20 29 ↓	18 28 ↓	17 25 ↓	17 25 ↓	17 25 ↓	17 25 ↓	17 25 ↓	17 25 ↓	17 25 ↓	17 24 ↓	18 25 ↓	20 26 ↓	20 26 ↓	20 28 ↓	20 26 ↓	21 28 ↓

NOTE: This is automated data that may/may not agree with the official BAM thinking that's found on the daily slides. This data should be used as a guide only.

Houston Pilots: THU. 11/28/2024



Forecast Discussion

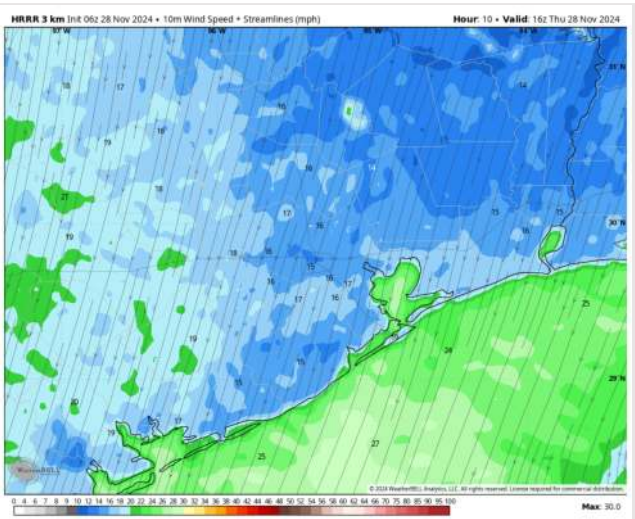
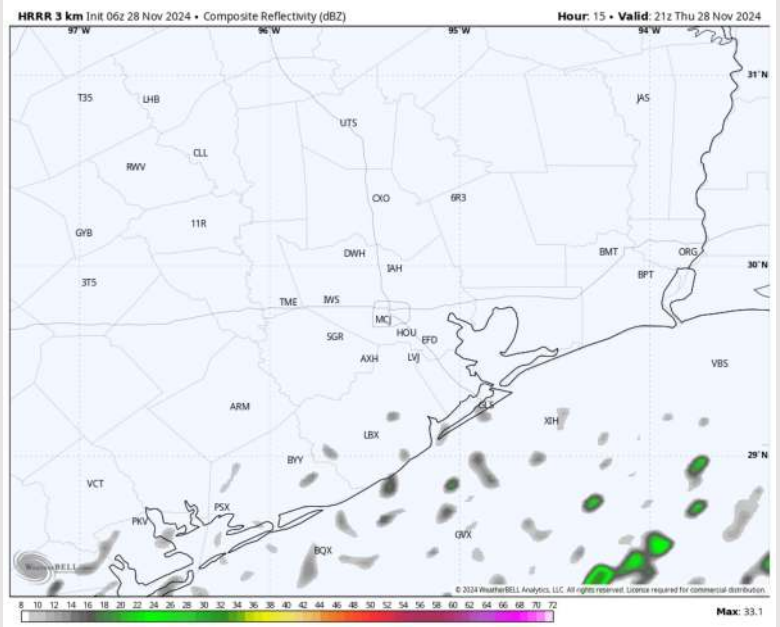
Precip: A band of light drizzle will work across all stations from 2 AM – 4 AM before exiting the area. From 2PM – 6PM, a few isolated instances of drizzle for stations S of Morgan’s Point can’t be ruled out. Dry conditions favored between / after both time periods.

Wind: Winds will be out of the N / and remain out of that direction for the rest of the day. **N of Morgan’s Point:** Winds will be at 7 - 11 kts through all of today. **S of Morgan’s Point:** Winds will be at 17 – 22 kts for the entire day. **Wind gusts of up to 25 kts will be possible for all stations from 5AM – 5PM. For 11/12 and the Boarding Station, a localized gust of up to 30kts can’t be ruled out between 5AM – 10PM.**

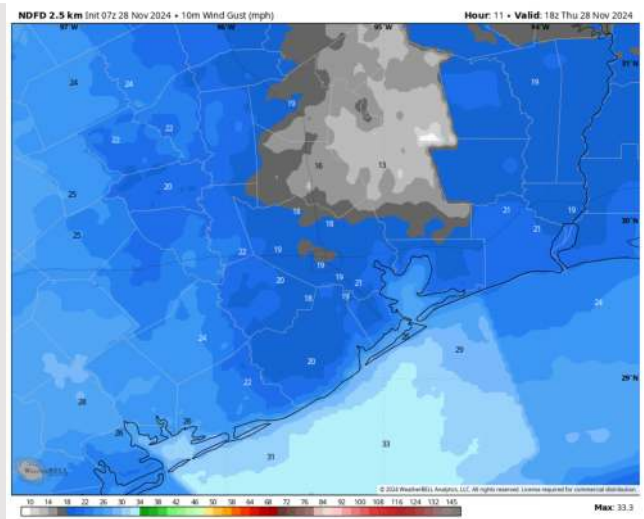
High Temps: **N of Morgan’s Point:** Upper 60s F. **S of Morgan’s Point:** Upper 60s F.

Visibility: No visibility concerns for today.

Precip Image: 3 PM CT



Wind Speed:
10 AM CT

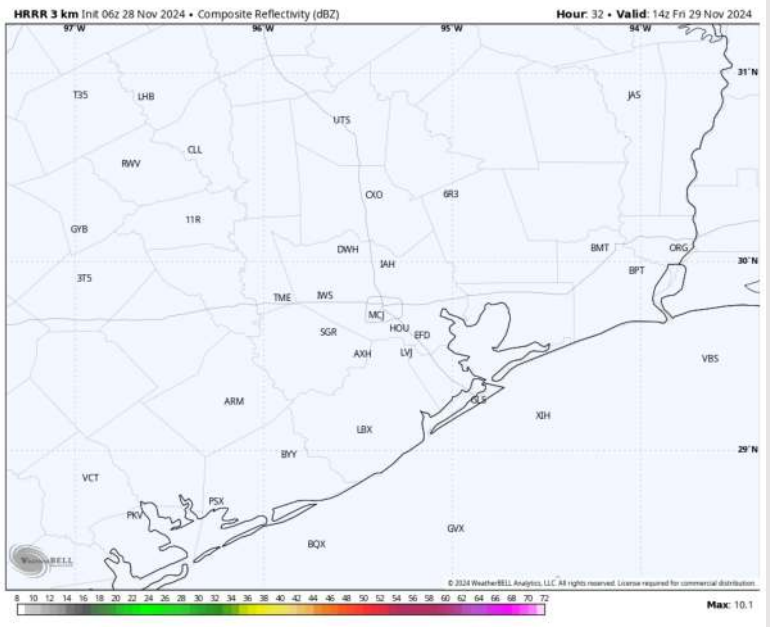


MAX Wind
Gusts - THU

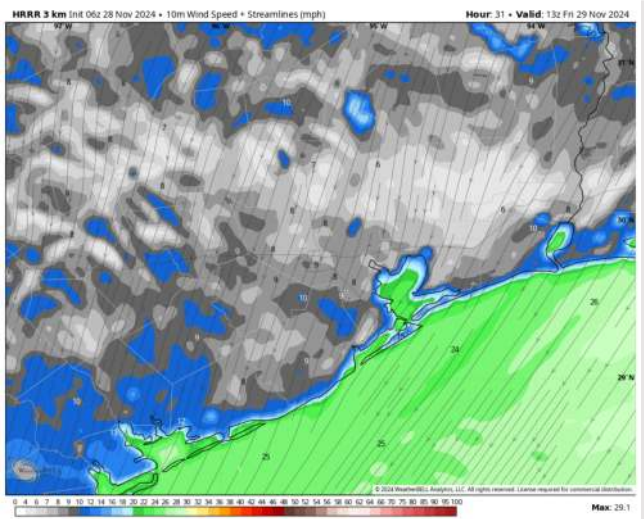
Forecast Discussion

- Precip:** Favoring dry conditions for Friday.
- Wind:** Winds will be out of the NE for all of Friday. **N of Morgan's Point:** Winds will be at 5 - 9 kts for the entire day. **S of Morgan's Point:** Winds at 13 - 17 kts through all of Friday. **A few gusts S of Morgan's Point of up to 20kts will be possible from 2AM - 2PM.**
- High Temps:** **N of Morgan's Point:** Lower 60s F. **S of Morgan's Point:** Lower 60s F.
- Visibility:** No visibility concerns for Friday.

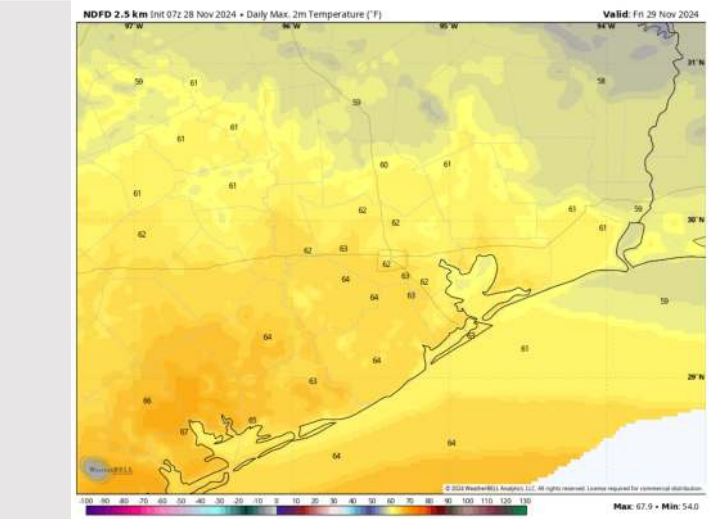
Precip Image: 8 AM CT



Wind Speed: 7 AM CT



High Temps Friday



Houston Pilots: SAT. 11/30/2024



Forecast Discussion

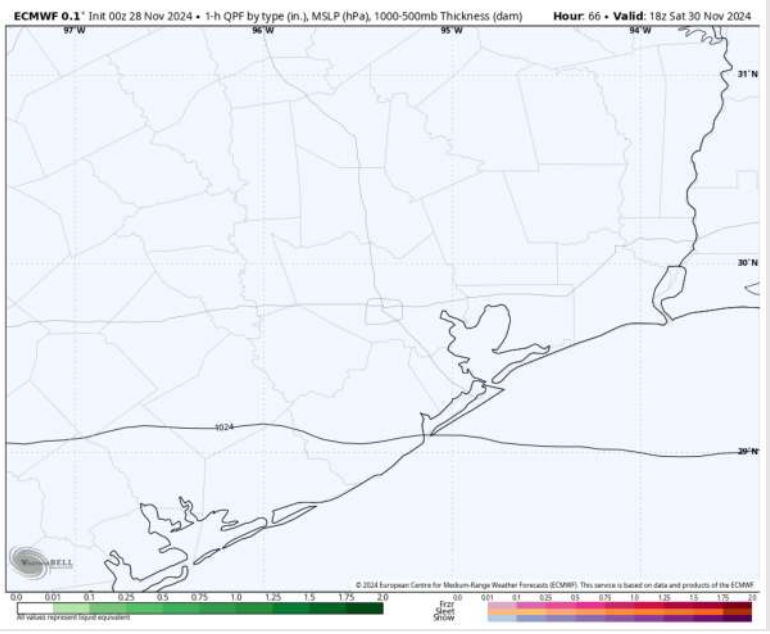
Precip: Favoring dry conditions for Saturday.

Wind: Winds will rotate clockwise out of the NE to out of the E from 12AM – 6AM. After 6AM, winds expected to remain out of the E / SE for the remainder of Saturday. **N of Morgan's Point:** Winds will be at 4 – 9 kts for the entire day. **S of Morgan's Point:** Winds will be at 10 – 14 kts through 4PM before weakening to 4 – 9 kts for the remainder of Saturday.

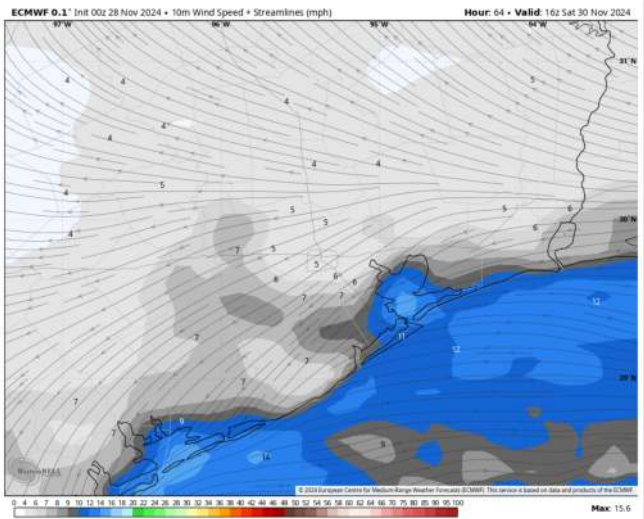
High Temps: **N of Morgan's Point:** Lower to Mid 60s F. **S of Morgan's Point:** Low 60s F.

Visibility: No fog concerns for Saturday.

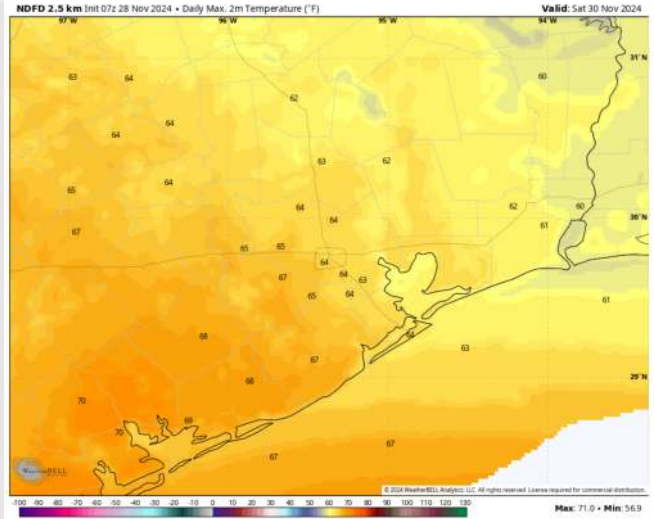
Precip Image: 12 PM CT



Wind Speed

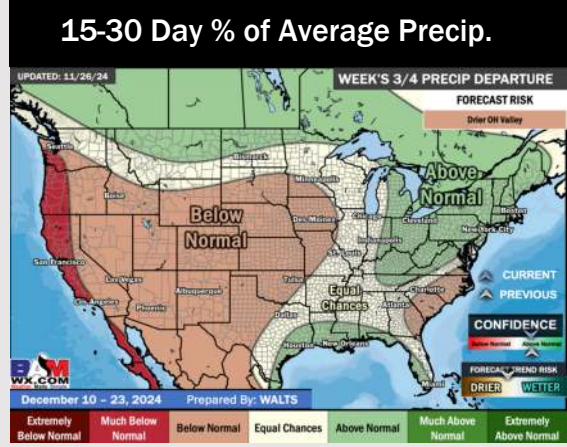
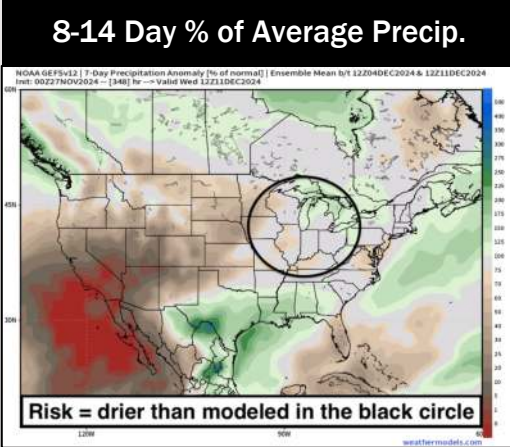
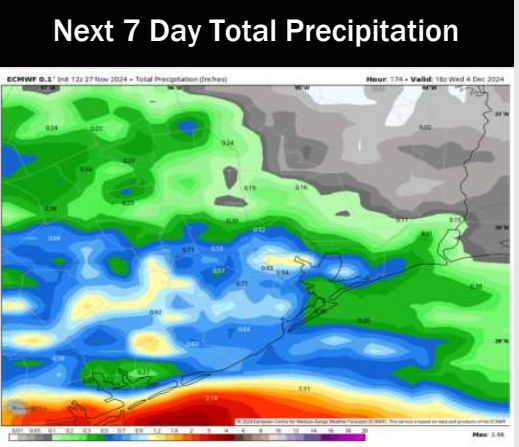
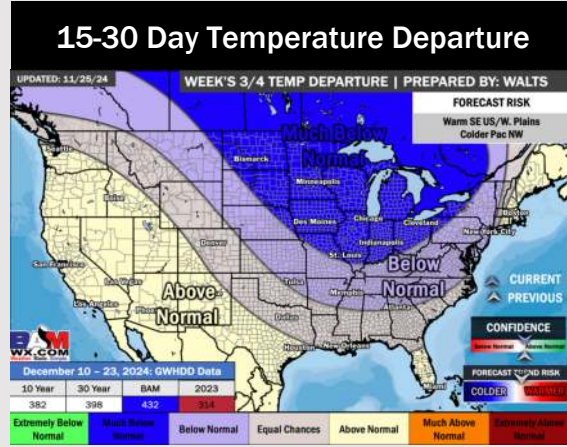
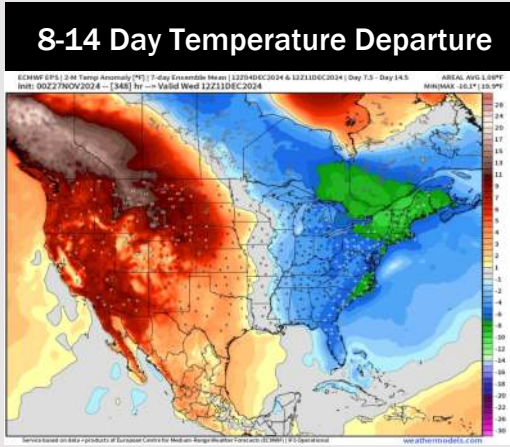
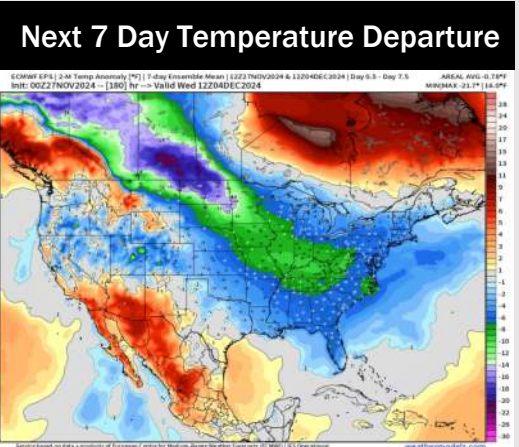


Wind Speed
10 AM CT



High Temps
Saturday

Houston Pilots: 11/28/24



- Temps are expected to be slightly below normal for the week 1 timeframe. Dry conditions favored to start the week 1 timeframe with rain chances arriving during the middle of next week.
- Above normal temperatures are favored for week 2. Favoring precipitation chances to pick up at the start of the period resulting in above normal rainfall week 2.
- Slightly above normal temperatures and above normal precipitation chances are expected for the weeks ¾ timeframe.