

Houston Pilots Forecast Package



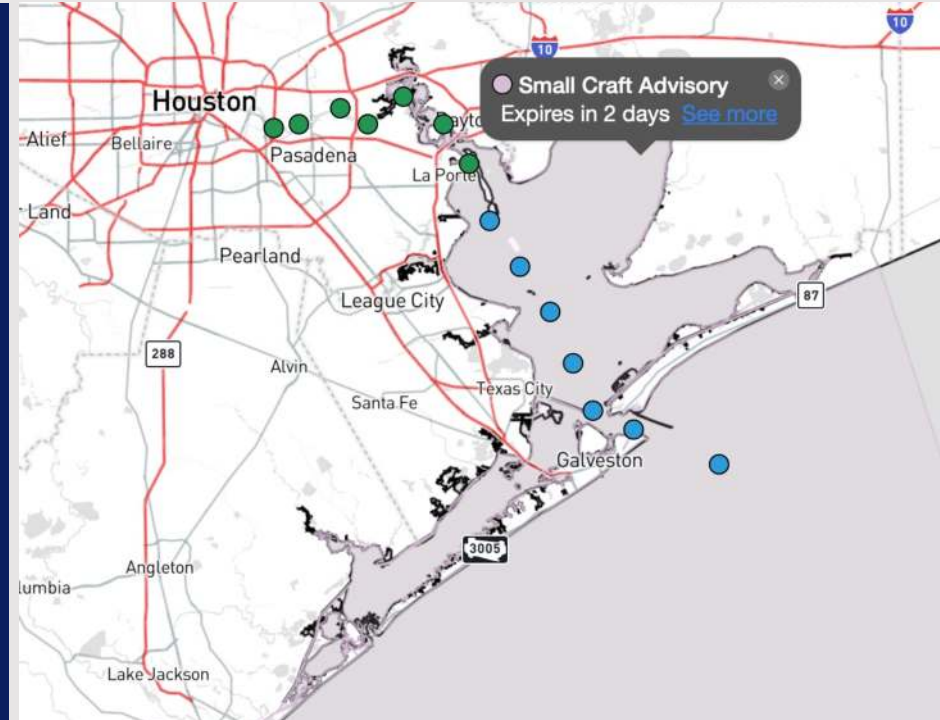
Updated: 12:50 PM CT

Wednesday, November 27, 2024

Forecaster: Hope Kleitsch

Weather Headlines

- Light showers in play through 3PM today and again early THU AM.
- Wind gusts of 20-25 kts will be possible through this evening, picking back up again THU AM.
- **Wave heights of 2'-4' will be possible for the Boarding Station Thursday Morning – Friday evening.**



Current Radar: 12:45 PM CT




As always, please do not hesitate to reach out to us with any forecast questions via the chat option on Clarity or our on-call number, **(317)-560-8122** press **1** for forecast questions.

Houston Pilots Extended Range Visibility Report



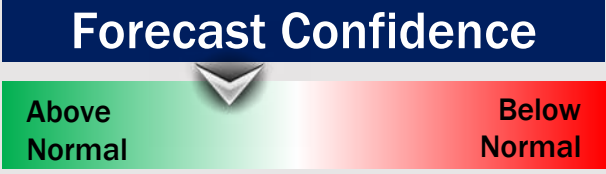
Saturday 11/30/24

Fog not favored for SAT.



Sunday 12/1/24

Fog not favored for SUN.



Monday 12/2/24

Fog not favored for MON.



Chance for Fog

Saturday AM	Unlikely
Saturday PM	Unlikely
Sunday AM	Unlikely
Sunday PM	Unlikely
Monday AM	Unlikely
Monday PM	Unlikely

Houston Pilots Visibility Chart (miles)



Forecast Confidence



Visibility	Wed 2 pm	Wed 3 pm	Wed 4 pm	Wed 5 pm	Wed 6 pm	Wed 7 pm	Wed 8 pm	Wed 9 pm	Wed 10 pm	Wed 11 pm	Thu 12 am	Thu 1 am	Thu 2 am	Thu 3 am	Thu 4 am	Thu 5 am	Thu 6 am	Thu 7 am	Thu 8 am	Thu 9 am	Thu 10 am	Thu 11 am	Thu 12 pm	Thu 1 pm
Houston Pilots N - 610 Bridge	10	10	10	10	10	10	10	10	10	9	7.9	6.9	6.9	7.9	9	10	10	10	10	10	10	10	10	10
Houston Pilots M - Kinder 1	10	10	10	10	10	10	10	10	10	9	7.9	6.9	6.9	7.9	9	10	10	10	10	10	10	10	10	10
Houston Pilots L - Greens Bayou	10	10	10	10	10	10	10	10	10	9	7.9	6.9	6.9	7.9	9	10	10	10	10	10	10	10	10	10
Houston Pilots K - Shell Crude	10	10	10	10	10	10	10	10	10	7.9	6.9	6.9	6.9	7.9	9	10	10	10	10	10	10	10	10	10
Houston Pilots J - Lynchburg Ferries	10	10	10	10	10	10	10	10	10	7.9	7.9	6.9	6.9	7.9	9	10	10	10	10	10	10	10	10	10
Houston Pilots I - Exxon 3	10	10	10	10	10	10	10	10	10	7.9	6.9	6.9	6.9	7.9	9	10	10	10	10	10	10	10	10	10
Houston Pilots H - Morgans Point	10	10	10	10	10	10	10	10	10	7.9	6.9	6.9	6.9	7.9	9	10	10	10	10	10	10	10	10	10
Houston Pilots G - 75/76	10	10	10	10	10	9	10	10	10	9	10	9	9	10	10	10	10	10	10	10	10	10	10	10
Houston Pilots F - 63/64	10	10	10	10	10	9	10	10	10	9	10	9	9	10	10	10	10	10	10	10	10	10	10	10
Houston Pilots E - 51/52	10	10	10	10	10	10	10	10	10	10	10	10	9	10	10	10	10	10	10	10	10	10	10	10
Houston Pilots D - 37/38	10	10	10	10	10	10	10	10	10	10	10	10	9	10	10	10	10	10	10	10	10	10	10	10
Houston Pilots C - 25/26	10	10	10	10	10	10	10	10	10	10	10	10	9	10	10	10	10	10	10	10	10	10	10	10
Houston Pilots B - 11/12	10	10	10	10	10	10	10	10	10	10	10	10	9	10	10	10	10	10	10	10	10	10	10	10
Houston Pilots A - 1 & 2 Bravo	10	10	10	10	10	9	9	10	10	10	10	10	9	9	7.9	9	10	10	9	7.9	8	10	10	10

NOTE: This is automated data that may/may not agree with the official BAM thinking that's found on the daily slides or special visibility report slides. This data should be used as a guide only

Houston Pilots Wind Chart



→ Sustained wind 10 Knots
 → Gusts 15 Knots
 → Wind from the SE

Example

10
 15
 ↙

Wind	Wed 2 pm	Wed 3 pm	Wed 4 pm	Wed 5 pm	Wed 6 pm	Wed 7 pm	Wed 8 pm	Wed 9 pm	Wed 10 pm	Wed 11 pm	Thu 12 am	Thu 1 am	Thu 2 am	Thu 3 am	Thu 4 am	Thu 5 am	Thu 6 am	Thu 7 am	Thu 8 am	Thu 9 am	Thu 10 am	Thu 11 am	Thu 12 pm	Thu 1 pm	
Houston Pilots N - 610 Bridge	13 25 ↗	13 26 ↗	14 28 ↗	13 26 ↗	13 24 ↗	10 22 ↗	10 21 ↗	10 20 ↗	8 17 ↗	8 17 ↗	7 16 ↗	7 15 ↗	7 15 ↗	8 15 ↘	8 17 ↘	10 18 ↘	10 20 ↘	12 22 ↘	13 23 ↘	13 24 ↘	13 24 ↘	13 24 ↘	13 25 ↘	13 25 ↘	12 24 ↘
Houston Pilots M - Kinder 1	13 25 ↗	13 26 ↗	13 26 ↗	13 26 ↗	13 24 ↗	10 22 ↗	10 21 ↗	10 20 ↗	8 17 ↗	8 17 ↗	7 16 ↗	7 15 ↗	7 15 ↗	8 15 ↘	8 17 ↘	10 18 ↘	10 20 ↘	12 22 ↘	13 23 ↘	13 24 ↘	13 24 ↘	13 24 ↘	13 25 ↘	13 25 ↘	13 24 ↘
Houston Pilots L - Greens Bayou	13 25 ↗	13 26 ↗	13 26 ↗	13 25 ↗	13 24 ↗	10 21 ↗	10 20 ↗	9 18 ↗	8 17 ↗	8 17 ↗	7 16 ↗	6 15 ↗	7 15 ↗	8 15 ↘	8 17 ↘	9 18 ↘	10 21 ↘	12 22 ↘	13 24 ↘	13 24 ↘	13 24 ↘	13 24 ↘	13 24 ↘	13 24 ↘	13 24 ↘
Houston Pilots K - Shell Crude	13 24 ↗	13 25 ↗	13 26 ↗	13 25 ↗	13 23 ↗	10 21 ↗	10 20 ↗	9 18 ↗	8 17 ↗	8 17 ↗	7 15 ↗	6 14 ↗	7 15 ↗	8 15 ↘	8 17 ↘	9 18 ↘	10 21 ↘	12 22 ↘	13 24 ↘	13 24 ↘	13 24 ↘	13 24 ↘	13 24 ↘	13 24 ↘	13 24 ↘
Houston Pilots J - Lynchburg Ferries	13 24 ↗	14 25 ↗	14 25 ↗	13 24 ↗	13 23 ↗	10 21 ↗	10 20 ↗	9 18 ↗	8 17 ↗	8 17 ↗	6 15 ↗	6 14 ↗	6 15 ↗	7 15 ↘	8 17 ↘	9 18 ↘	10 21 ↘	10 22 ↘	13 24 ↘	13 24 ↘	13 24 ↘	13 24 ↘	14 24 ↘	14 24 ↘	13 24 ↘
Houston Pilots I - Exxon 3	14 23 ↗	15 24 ↗	15 24 ↗	15 24 ↗	15 23 ↗	15 22 ↗	14 21 ↗	13 20 ↗	13 17 ↗	12 17 ↗	10 16 ↗	10 15 ↗	10 15 ↗	12 16 ↘	13 17 ↘	14 18 ↘	15 21 ↘	16 22 ↘	16 23 ↘	16 24 ↘	15 23 ↘	15 24 ↘	15 23 ↘	15 23 ↘	14 23 ↘
Houston Pilots H - Morgans Point	14 22 ↗	15 23 ↗	15 24 ↗	15 24 ↗	15 23 ↗	15 22 ↗	14 21 ↗	13 20 ↗	12 17 ↗	10 17 ↗	10 16 ↗	9 15 ↗	10 15 ↗	10 15 ↘	12 17 ↘	13 18 ↘	15 21 ↘	15 22 ↘	15 23 ↘	15 23 ↘	15 23 ↘	15 23 ↘	15 24 ↘	15 23 ↘	14 23 ↘
Houston Pilots G - 75/76	14 22 ↗	15 24 ↗	16 25 ↗	16 25 ↗	16 25 ↗	15 23 ↗	15 22 ↗	14 21 ↗	13 18 ↗	12 17 ↗	10 17 ↗	10 16 ↗	10 16 ↗	12 17 ↘	13 17 ↘	15 21 ↘	16 23 ↘	17 24 ↘	17 25 ↘	17 25 ↘	17 25 ↘	17 25 ↘	17 25 ↘	16 25 ↘	15 24 ↘
Houston Pilots F - 63/64	13 22 ↗	15 24 ↗	16 25 ↗	16 25 ↗	16 25 ↗	15 23 ↗	15 22 ↗	13 20 ↗	13 18 ↗	12 17 ↗	10 17 ↗	10 16 ↗	10 16 ↗	12 16 ↘	13 17 ↘	15 20 ↘	16 22 ↘	17 24 ↘	17 25 ↘	17 25 ↘	17 25 ↘	17 25 ↘	17 25 ↘	16 25 ↘	15 24 ↘
Houston Pilots E - 51/52	13 22 ↗	15 23 ↗	16 24 ↗	17 25 ↗	16 24 ↗	15 23 ↗	15 22 ↗	13 20 ↗	13 17 ↗	12 17 ↗	10 16 ↗	10 15 ↗	10 15 ↗	12 16 ↘	13 17 ↘	14 20 ↘	16 22 ↘	17 24 ↘	17 25 ↘	17 25 ↘	17 25 ↘	17 25 ↘	17 26 ↘	16 25 ↘	15 24 ↘
Houston Pilots D - 37/38	14 22 ↗	15 23 ↗	16 25 ↗	16 24 ↗	16 24 ↗	15 23 ↗	14 22 ↗	13 20 ↗	13 18 ↗	12 17 ↗	10 16 ↗	10 15 ↗	10 15 ↗	12 16 ↘	13 17 ↘	14 20 ↘	15 22 ↘	17 24 ↘	17 25 ↘	17 26 ↘	17 26 ↘	17 26 ↘	17 26 ↘	17 26 ↘	16 24 ↘
Houston Pilots C - 25/26	14 22 ↗	15 23 ↗	16 24 ↗	16 24 ↗	16 23 ↗	15 22 ↗	14 21 ↗	13 20 ↗	12 18 ↗	10 17 ↗	10 16 ↗	10 15 ↗	10 15 ↗	12 16 ↘	13 17 ↘	13 20 ↘	15 22 ↘	16 24 ↘	17 25 ↘	17 26 ↘	17 26 ↘	17 26 ↘	17 26 ↘	17 25 ↘	16 24 ↘
Houston Pilots B - 11/12	13 22 ↗	15 22 ↗	15 23 ↗	15 23 ↗	14 23 ↗	13 22 ↗	13 21 ↗	12 20 ↗	10 17 ↗	10 16 ↗	9 15 ↗	9 14 ↗	9 14 ↗	10 16 ↘	10 17 ↘	12 18 ↘	14 21 ↘	15 23 ↘	16 24 ↘	17 25 ↘	17 25 ↘	17 25 ↘	17 25 ↘	16 24 ↘	16 24 ↘
Houston Pilots A - 1 & 2 Bravo	14 22 ↗	15 23 ↗	15 24 ↗	15 24 ↗	15 24 ↗	15 23 ↗	15 23 ↗	15 22 ↗	14 21 ↗	13 20 ↗	13 18 ↗	12 17 ↗	13 18 ↗	13 18 ↗	13 18 ↗	14 21 ↘	15 22 ↘	17 24 ↘	17 25 ↘	18 26 ↘	18 26 ↘	18 26 ↘	18 26 ↘	17 25 ↘	17 24 ↘

NOTE: This is automated data that may/may not agree with the official BAM thinking that's found on the daily slides. This data should be used as a guide only.

Houston Pilots: WED. 11/27/2024



Forecast Discussion

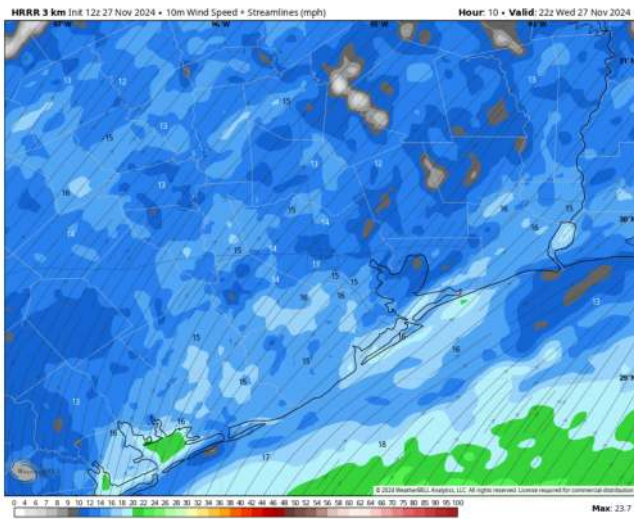
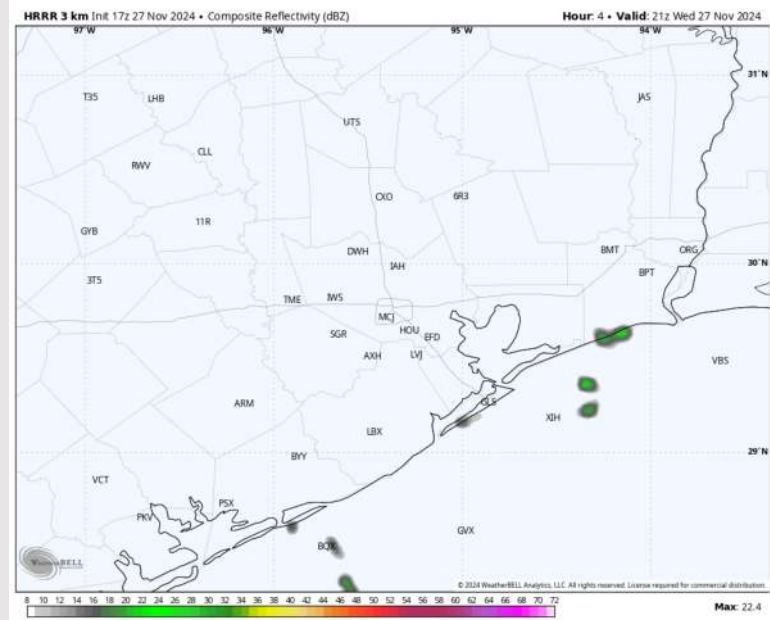
Precip: Isolated, light showers (20%) in play for Stations S. of Morgan's Point through ~3PM.

Wind: Winds will be out of the SW for the rest of the day. **N of Morgan's Point:** Winds will be at 10 – 15 kts , decreasing to 3-8 kts by 7PM. **S of Morgan's Point:** Winds will be at 15 – 20 kts for the remainder of the day. **Wind gusts of 20-25 kts in play for all Stations S of Morgan's Point through 7PM.**

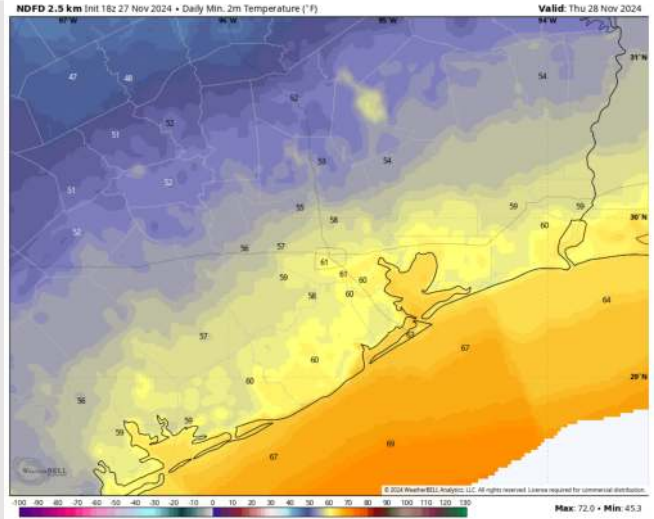
Low Temps: **N of Morgan's Point:** Near 60 F. **S of Morgan's Point:** Low to mid 60s F.

Visibility: No fog concerns for the rest of today.

Precip Image: 3 PM CT



Wind Speed
4 PM CT



Low Temps
THU AM

Forecast Discussion

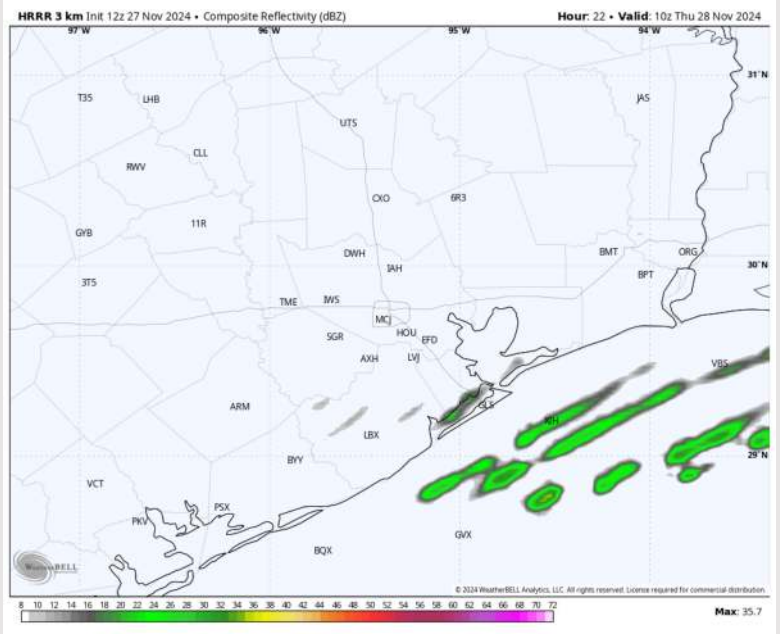
Precip: A band of light showers will work across all stations from 2 AM – 7 AM. Favoring dry conditions after this timeframe for Thursday.

Wind: Winds out of the SW will shift clockwise out of the N/NW by 2 AM and remain out of that direction for the rest of the day. **N of Morgan's Point:** Winds will be at 6 - 11 kts through all of Thursday. **S of Morgan's Point:** Winds at 8 - 13 kts will increase to 18 - 23 kts after 4 AM. **Wind gusts of up to 25 kts will be possible for all stations from 4AM - 2PM. For 11/12 and the Boarding Station, a localized gust of up to 30kts can't be ruled out between 4AM - 12PM.**

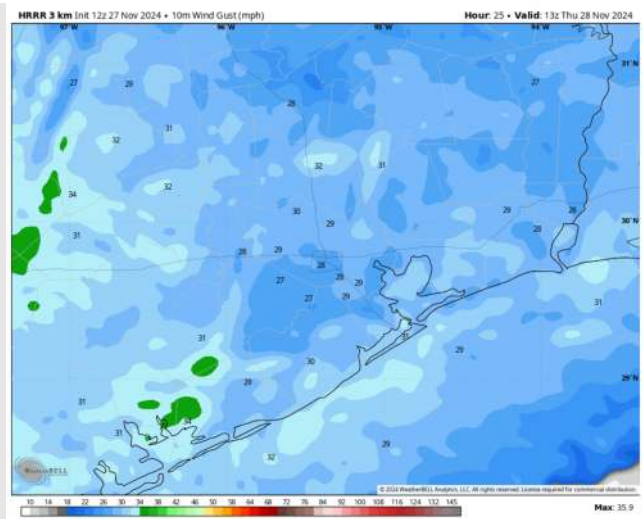
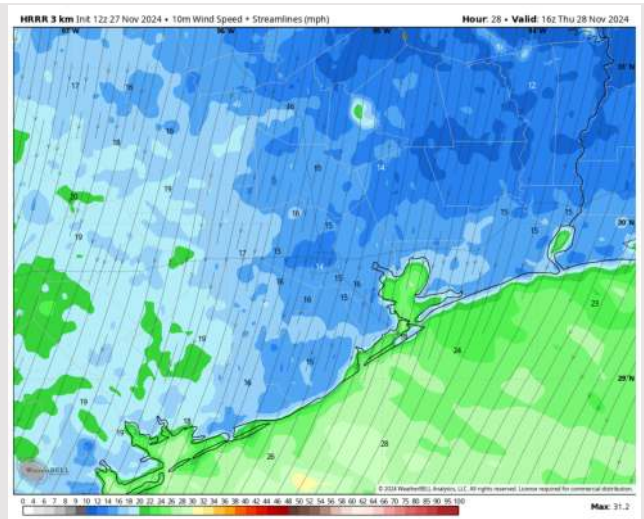
High Temps: **N of Morgan's Point:** Upper 60s F. **S of Morgan's Point:** Upper 60s F.

Visibility: No visibility concerns for Thursday.

Precip Image: 4 AM CT



Wind Speed:
10 AM CT



MAX Wind Gusts - THU

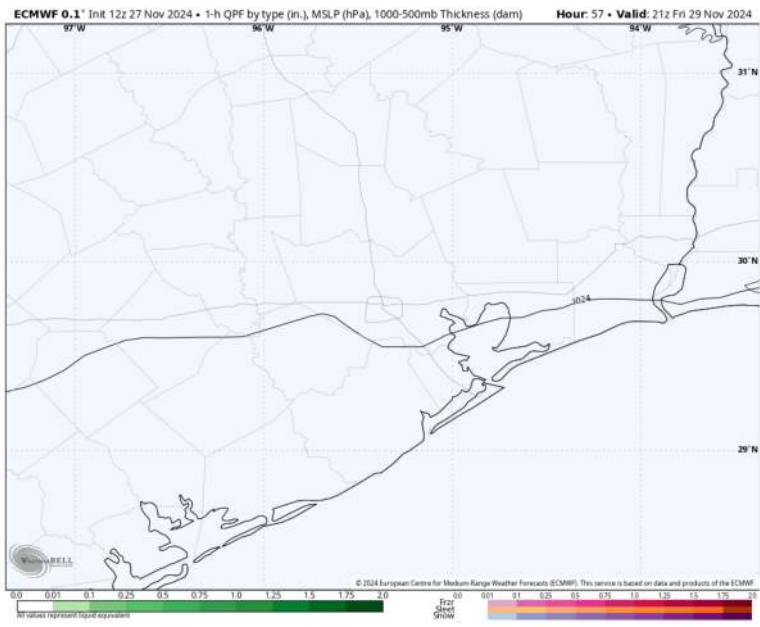
Houston Pilots: FRI. 11/29/2024



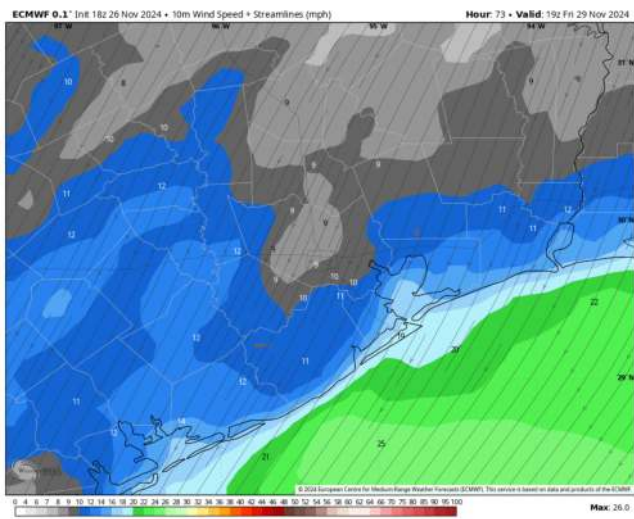
Forecast Discussion

- Precip:** Favoring dry conditions for Friday.
- Wind:** Winds will be out of the NE for all of Friday. **N of Morgan's Point:** Winds will be at 5 - 9 kts for the entire day. **S of Morgan's Point:** Winds at 13 - 17 kts through all of Friday. **A few gusts S of Morgan's Point of up to 25kts will be possible through the day.**
- High Temps:** **N of Morgan's Point:** Near 60 F. **S of Morgan's Point:** Lower 60s F.
- Visibility:** No visibility concerns for Friday.

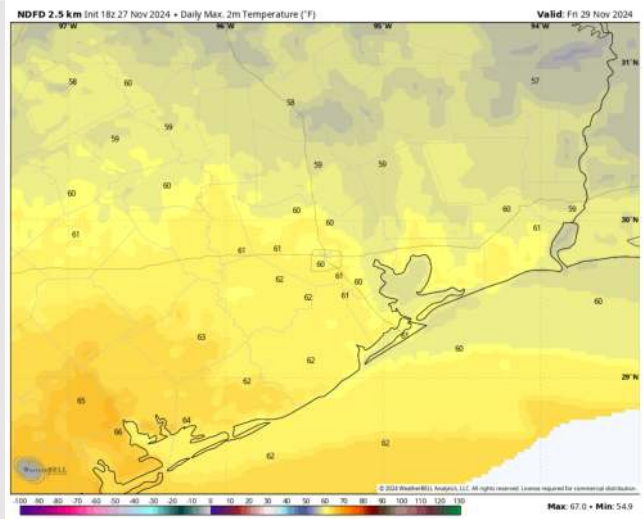
Precip Image: 3 PM CT



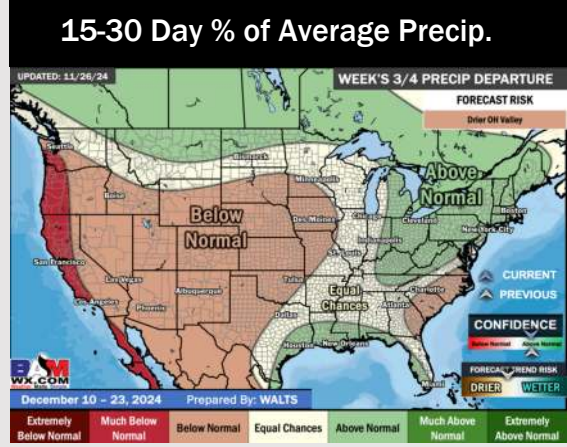
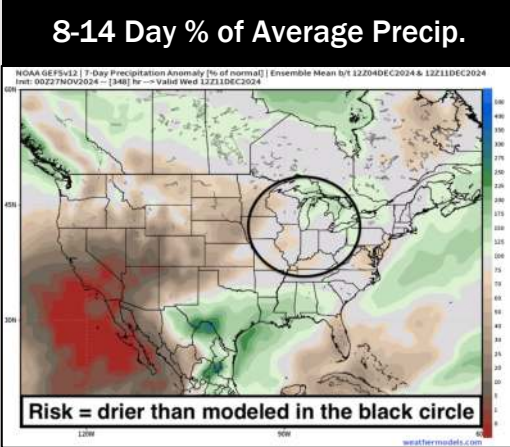
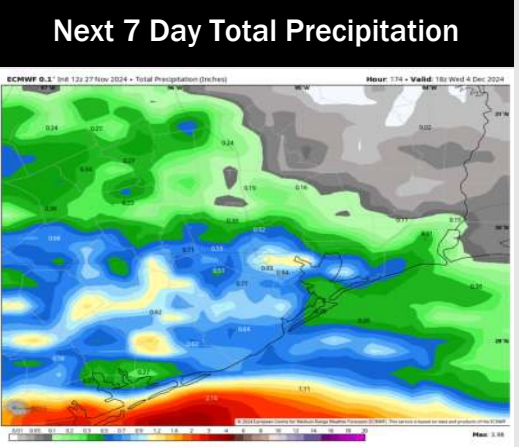
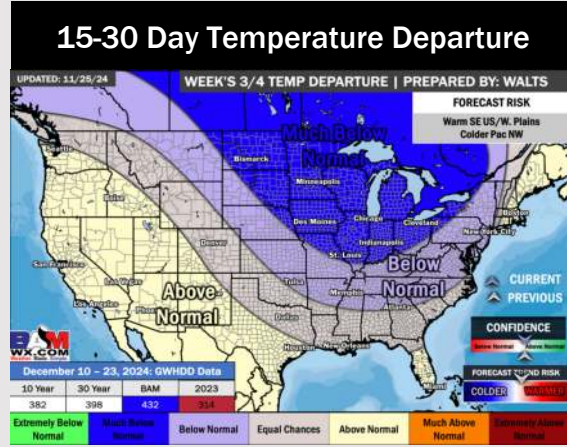
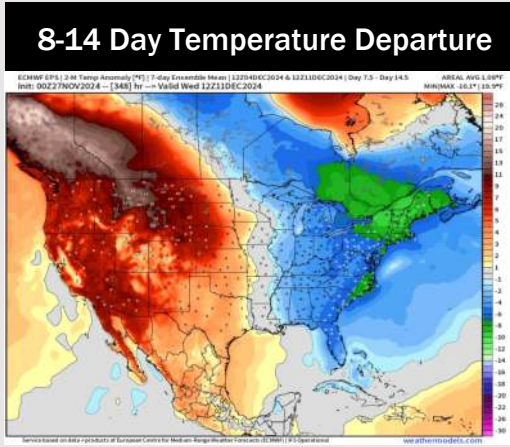
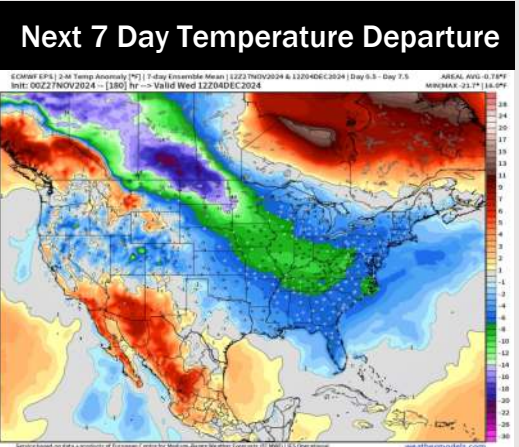
Wind Speed:
1 PM CT



High Temps
Friday



Houston Pilots: 11/27/24



- Temps are expected to be slightly below normal for the week 1 timeframe. Dry conditions favored to start the week 1 timeframe with rain chances arriving during the middle of next week.
- Above normal temperatures are favored for week 2. Favoring precipitation chances to pick up at the start of the period resulting in above normal rainfall week 2.
- Slightly above normal temperatures and above normal precipitation chances are expected for the weeks ¾ timeframe.