

Houston Pilots Forecast Package



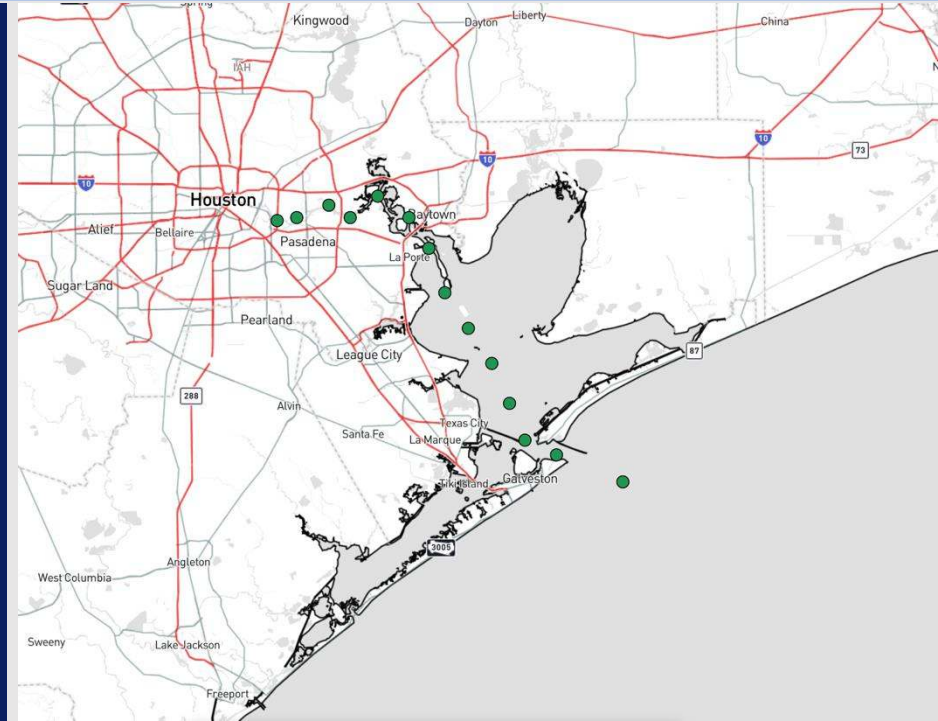
Updated: 2:00 PM CT

Friday, November 15, 2024

Forecaster: Adam Feick

Weather Headlines

- Dry conditions are favored over the next 48 hours. **Showers/Storm chances work in to the area to end the weekend.**
- Wind gusts for the Sunday may reach 30 - 35 kts at times, especially at the Boarding Station.
- No fog concerns are favored over the next 72 hours.



Current Radar: 1:30 AM CT



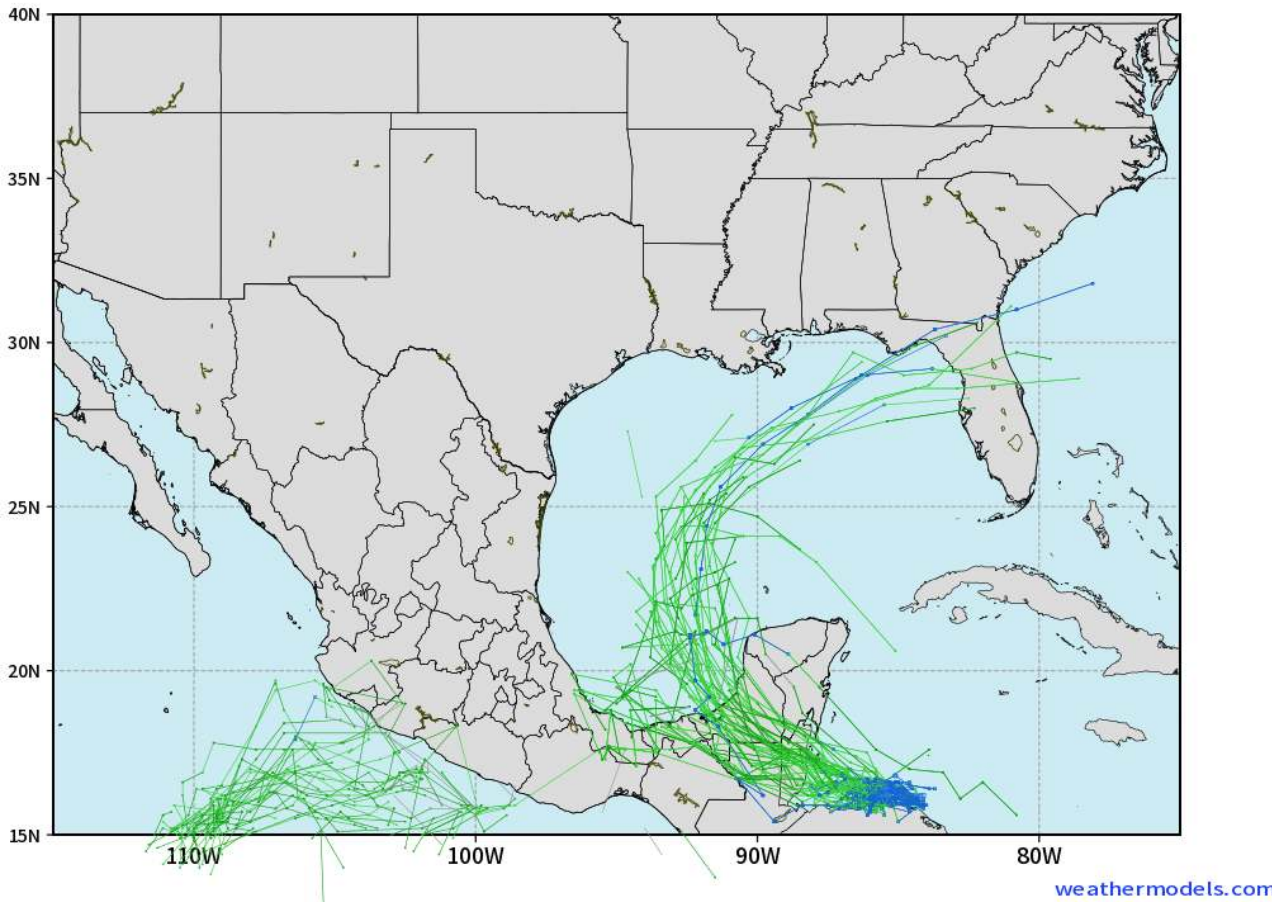
As always, please do not hesitate to reach out to us with any forecast questions via the chat option on Clarity or our on-call number, **(317)-560-8122** press 1 for forecast questions.

Houston Pilots Tropical Update

Tropical Storm Sara Potential Tracks

ECMWF GULF EPS Cyclone Locations --> Next [10-days]
INIT: 00Z15NOV2024 --> UNTIL 00Z25NOV2024

o-o ENSEMBLE MEAN
o-o 1000 - 1010 hPa
o-o 980 - 999 hPa
o-o 960 - 979 hPa
o-o 950 - 959 hPa
o-o < 950 hPa



Industry Energy according to our TOS (if5580f5Z0019I604)

Tropical Storm Sara is favored to weaken and likely dissipate across the Yucatán Peninsula

Confidence remains high this storm will push northeast towards Florida and not impact Houston directly.

Houston Pilots Extended Range Visibility Report



Monday 11/18/24

Fog not favored for MON.



Tuesday 11/19/24

Fog not favored for TUE.



Wednesday 11/20/24

Fog not favored for WED.



Chance for Fog

Monday AM	Unlikely
Monday PM	Unlikely
Tuesday AM	Unlikely
Tuesday PM	Unlikely
Wednesday AM	Unlikely
Wednesday PM	Unlikely

Houston Pilots Visibility Chart (miles)



Forecast Confidence



Visibility	Fri 12 pm	Fri 1 pm	Fri 2 pm	Fri 3 pm	Fri 4 pm	Fri 5 pm	Fri 6 pm	Fri 7 pm	Fri 8 pm	Fri 9 pm	Fri 10 pm	Fri 11 pm	Sat 12 am	Sat 1 am	Sat 2 am	Sat 3 am	Sat 4 am	Sat 5 am	Sat 6 am	Sat 7 am	Sat 8 am	Sat 9 am	Sat 10 am	Sat 11 am
Houston Pilots N - 610 Bridge	10	10	10	10	10	10	10	10	10	10	10	10	10	10	10	10	10	10	10	10	10	10	10	10
Houston Pilots M - Kinder 1	10	10	10	10	10	10	10	10	10	10	10	10	10	10	10	10	10	10	10	10	10	10	10	10
Houston Pilots L - Greens Bayou	10	10	10	10	10	10	10	10	10	10	10	10	10	10	10	10	10	10	10	10	10	10	10	10
Houston Pilots K - Shell Crude	10	10	10	10	10	10	10	10	10	10	10	10	10	10	10	10	10	10	10	10	10	10	10	10
Houston Pilots J - Lynchburg Ferries	10	10	10	10	10	10	10	10	10	10	10	10	10	10	10	10	10	10	10	10	10	10	10	10
Houston Pilots I - Exxon 3	10	10	10	10	10	10	10	10	10	10	10	10	10	10	10	10	10	10	10	10	10	10	10	10
Houston Pilots H - Morgans Point	10	10	10	10	10	10	10	10	10	10	10	10	10	10	10	10	10	10	10	10	10	10	10	10
Houston Pilots G - 75/76	10	10	10	10	10	10	10	10	10	10	10	10	10	10	10	10	10	10	10	10	10	10	10	10
Houston Pilots F - 63/64	10	10	10	10	10	10	10	10	10	10	10	10	10	10	10	10	10	10	10	10	10	10	10	10
Houston Pilots E - 51/52	10	10	10	10	10	10	10	10	10	10	10	10	10	10	10	10	10	10	10	10	10	10	10	10
Houston Pilots D - 37/38	10	10	10	10	10	10	10	10	10	10	10	10	10	10	10	10	10	10	10	10	10	10	10	10
Houston Pilots C - 25/26	10	10	10	10	10	10	10	10	10	10	10	10	10	10	10	10	10	10	10	10	10	10	10	10
Houston Pilots B - 11/12	10	10	10	10	10	10	10	10	10	10	10	10	10	10	10	10	10	10	10	10	10	10	10	10
Houston Pilots A - 1 & 2 Bravo	10	10	10	10	10	10	10	10	10	10	10	10	10	10	10	10	9	10	10	10	10	10	10	10

NOTE: This is automated data that may/may not agree with the official BAM thinking that's found on the daily slides or special visibility report slides. This data should be used as a guide only

Houston Pilots Wind Chart



Forecast Confidence



Sustained wind 10 Knots
 Gusts 15 Knots
 Wind from the SE

Example



Wind	Fri 12 pm	Fri 1 pm	Fri 2 pm	Fri 3 pm	Fri 4 pm	Fri 5 pm	Fri 6 pm	Fri 7 pm	Fri 8 pm	Fri 9 pm	Fri 10 pm	Fri 11 pm	Sat 12 am	Sat 1 am	Sat 2 am	Sat 3 am	Sat 4 am	Sat 5 am	Sat 6 am	Sat 7 am	Sat 8 am	Sat 9 am	Sat 10 am	Sat 11 am	
Houston Pilots N - 610 Bridge	6 12 ←	6 13 ←	6 13 ←	7 14 ←	7 14 ←	7 13 ←	6 13 ←	6 12 ←	6 10 ←	5 10 ←	3 9 ←	3 9 ←	3 8 ←	3 8 ←	3 8 ←	3 9 ←	3 9 ←	3 9 ←	3 9 ←	3 9 ←	5 10 ←	6 10 ←	6 12 ←	7 13 ←	
Houston Pilots M - Kinder 1	6 12 ←	7 13 ←	7 14 ←	7 14 ←	7 14 ←	7 13 ←	7 13 ←	6 12 ←	6 10 ←	5 10 ←	5 9 ←	3 9 ←	3 8 ←	3 8 ←	3 8 ←	3 9 ←	3 9 ←	3 9 ←	3 9 ←	3 9 ←	5 10 ←	6 10 ←	6 12 ←	7 14 ←	
Houston Pilots L - Greens Bayou	6 12 ←	7 13 ←	7 14 ←	7 14 ←	7 14 ←	7 13 ←	6 13 ←	6 12 ←	5 10 ←	5 10 ←	5 9 ←	3 9 ←	3 9 ←	3 9 ←	3 9 ←	3 9 ←	3 9 ←	3 9 ←	3 9 ←	5 10 ←	5 12 ←	6 12 ←	6 14 ←	7 14 ←	
Houston Pilots K - Shell Crude	6 12 ←	7 13 ←	7 14 ←	7 14 ←	7 14 ←	7 13 ←	6 13 ←	6 12 ←	6 10 ←	5 10 ←	5 9 ←	5 9 ←	3 9 ←	5 9 ←	3 9 ←	3 9 ←	3 9 ←	3 9 ←	3 9 ←	3 9 ←	5 10 ←	5 12 ←	6 12 ←	6 14 ←	7 14 ←
Houston Pilots J - Lynchburg Ferries	6 12 ←	6 13 ←	7 14 ←	7 14 ←	7 14 ←	7 13 ←	6 13 ←	6 10 ←	6 10 ←	5 9 ←	5 9 ←	3 9 ←	3 9 ←	3 8 ←	3 9 ←	3 8 ←	3 9 ←	3 9 ←	3 9 ←	3 9 ←	5 10 ←	6 12 ←	6 12 ←	7 14 ←	
Houston Pilots I - Exxon 3	8 13 ←	8 15 ←	9 15 ←	9 15 ←	9 15 ←	9 14 ←	8 13 ←	8 13 ←	8 13 ←	8 12 ←	8 12 ←	8 12 ←	8 12 ←	8 12 ←	8 12 ←	8 12 ←	8 10 ←	8 10 ←	8 10 ←	8 10 ←	8 13 ←	8 13 ←	8 13 ←	8 15 ←	
Houston Pilots H - Morgans Point	8 14 ←	9 15 ←	9 15 ←	9 15 ←	9 15 ←	9 14 ←	9 13 ←	8 13 ←	8 13 ←	8 12 ←	8 12 ←	8 12 ←	8 12 ←	8 12 ←	8 12 ←	8 12 ←	8 12 ←	8 12 ←	8 12 ←	8 12 ←	8 13 ←	8 13 ←	8 14 ←	8 15 ←	
Houston Pilots G - 75/76	9 15 ←	9 16 ←	9 15 ←	9 15 ←	10 15 ←	10 15 ←	10 15 ←	9 14 ←	10 14 ←	10 13 ←	10 14 ←	10 14 ←	10 14 ←	10 14 ←	10 14 ←	10 14 ←	10 14 ←	10 14 ←	10 14 ←	10 14 ←	10 14 ←	10 14 ←	10 15 ←	10 16 ←	
Houston Pilots F - 63/64	9 15 ←	9 16 ←	9 15 ←	9 15 ←	9 15 ←	10 15 ←	10 15 ←	10 14 ←	10 14 ←	10 14 ←	10 14 ←	10 14 ←	10 14 ←	10 14 ←	10 15 ←	10 15 ←	10 15 ←	10 15 ←	10 15 ←	10 15 ←	10 15 ←	10 15 ←	10 16 ←	10 16 ←	
Houston Pilots E - 51/52	10 16 ←	10 17 ←	9 16 ←	10 16 ←	10 16 ←	10 16 ←	10 15 ←	10 14 ←	10 14 ←	10 14 ←	10 14 ←	10 14 ←	10 15 ←	10 15 ←	10 15 ←	10 15 ←	10 16 ←	10 16 ←	10 16 ←	10 16 ←	10 16 ←	10 16 ←	10 16 ←	10 17 ←	
Houston Pilots D - 37/38	10 16 ←	10 17 ←	10 16 ←	10 16 ←	10 16 ←	10 16 ←	10 15 ←	10 14 ←	10 14 ←	10 14 ←	10 15 ←	10 15 ←	10 15 ←	10 15 ←	10 16 ←	10 16 ←	10 16 ←	10 16 ←	10 16 ←	10 16 ←	10 16 ←	10 16 ←	10 16 ←	10 17 ←	
Houston Pilots C - 25/26	10 17 ←	10 17 ←	10 16 ←	10 16 ←	10 16 ←	10 16 ←	10 15 ←	10 14 ←	10 14 ←	10 14 ←	10 15 ←	10 15 ←	10 15 ←	10 16 ←	10 16 ←	10 16 ←	10 16 ←	10 16 ←	10 16 ←	10 16 ←	10 16 ←	10 16 ←	10 17 ←	10 17 ←	
Houston Pilots B - 11/12	10 17 ←	10 17 ←	10 16 ←	10 16 ←	10 16 ←	10 16 ←	10 15 ←	9 14 ←	9 14 ←	9 15 ←	9 15 ←	9 15 ←	9 16 ←	9 16 ←	10 16 ←	10 17 ←	10 17 ←	10 17 ←	10 17 ←	10 17 ←	10 16 ←	10 16 ←	10 17 ←	10 17 ←	
Houston Pilots A - 1 & 2 Bravo	12 18 ←	12 17 ←	12 17 ←	12 17 ←	12 17 ←	12 17 ←	12 16 ←	12 16 ←	12 16 ←	12 17 ←	12 17 ←	12 17 ←	12 17 ←	12 17 ←	13 17 ←	13 17 ←	13 18 ←	13 20 ←	13 18 ←	13 18 ←	13 18 ←	13 18 ←	13 18 ←	13 17 ←	

NOTE: This is automated data that may/may not agree with the official BAM thinking that's found on the daily slides. This data should be used as a guide only.

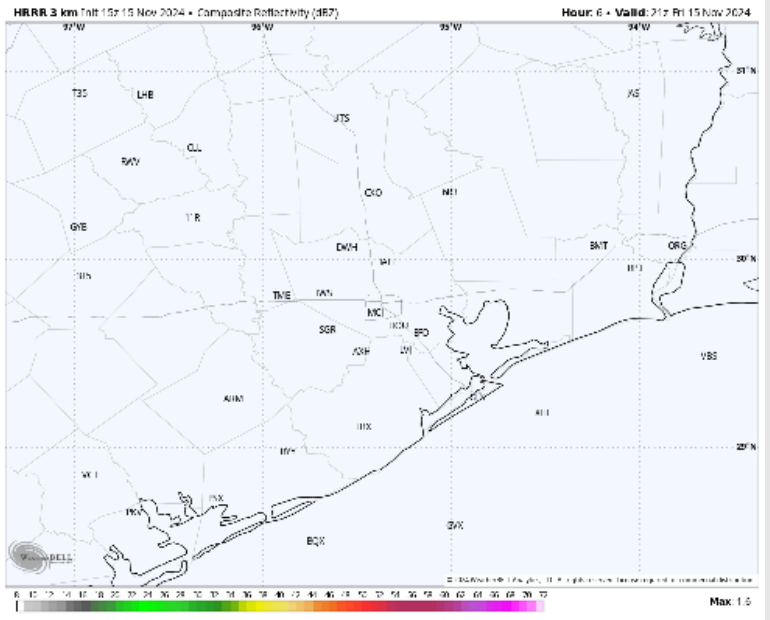
Houston Pilots: FRI. 11/15/2024



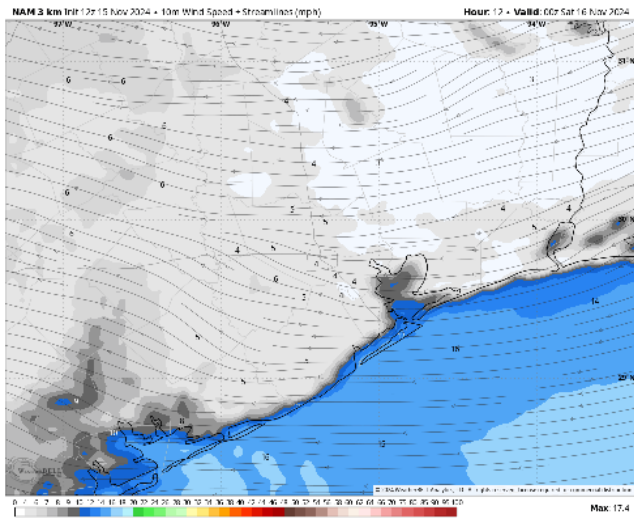
Forecast Discussion

- Precip:** Favoring dry conditions for the rest of the day.
- Wind:** Winds will be out of the ESE through the rest of the day. **N of Morgan's Point:** Winds will be at 3 - 7 kts for the rest of the day. **S of Morgan's Point:** Winds will be at 7 - 12 kts through the rest of the day.
- Low Temps:** **N of Morgan's Point:** Low 60s F. **S of Morgan's Point:** Low 70s F.
- Visibility:** No visibility concerns for today.

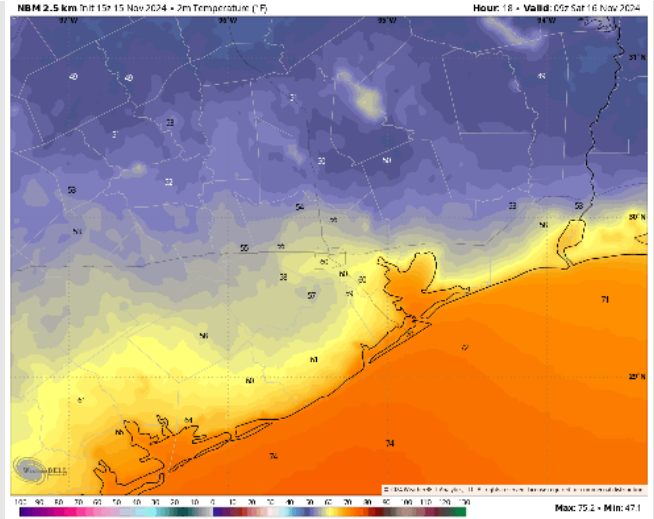
Precip Image: 3 PM CT



Wind Speed
6 PM CT



Low Temps
SAT AM



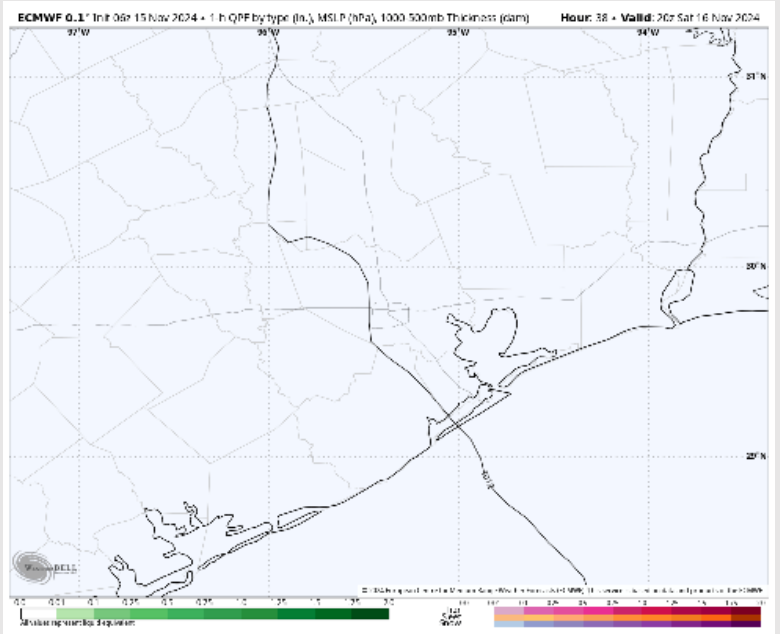
Houston Pilots: SAT. 11/16/2024



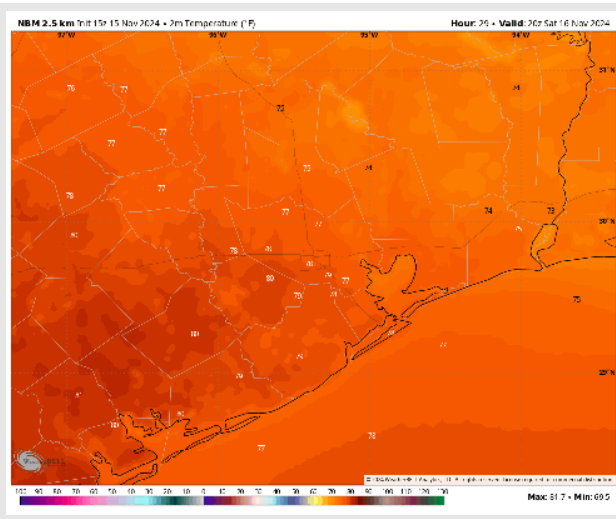
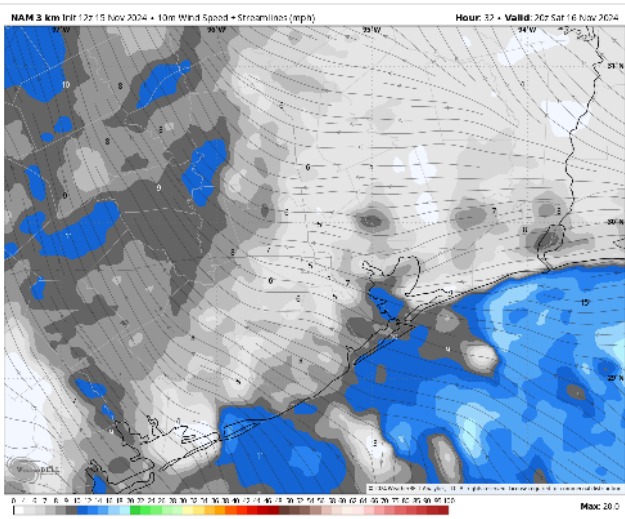
Forecast Discussion

- Precip:** Favoring dry conditions for Saturday.
- Wind:** Winds will be out of the E to start the day before shifting out of the SE come 12PM and will remain there for the rest of the day on Saturday. **N of Morgan's Point:** Winds will be at 3 – 9 kts throughout the day. **S of Morgan's Point:** Winds will be at 11 – 15 kts throughout the day on Saturday.
- High Temps:** **N of Morgan's Point:** Upper 70s F. **S of Morgan's Point:** Mid to Upper 70s F.
- Visibility:** No fog concerns for Saturday.

Precip Image: 2 PM CT



Wind Speed:
2 PM CT



High Temps
Saturday

Houston Pilots: SUN. 11/17/2024



Forecast Discussion

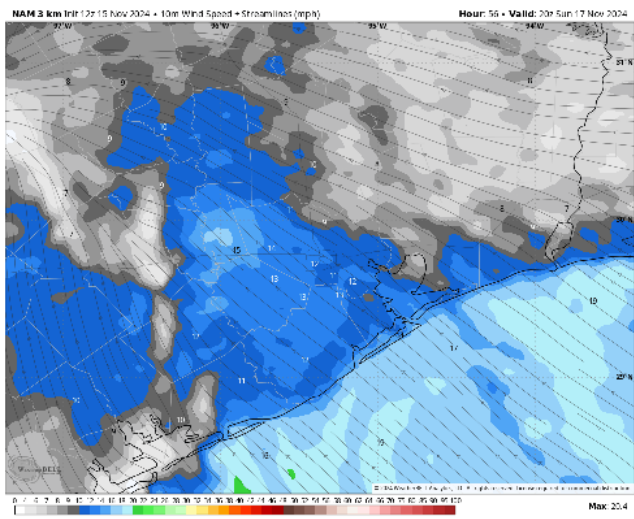
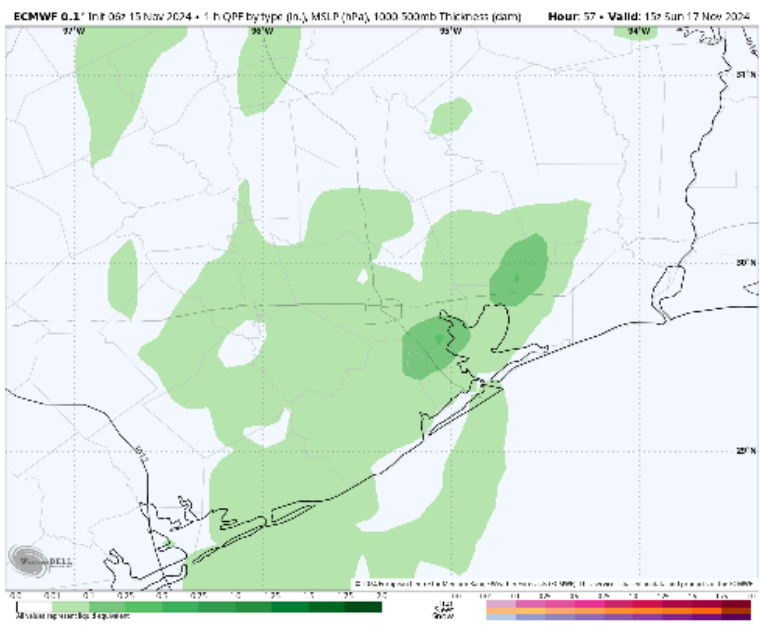
Precip: Scattered to widespread (50-60%) chances of showers/storms will work in after 7AM and continue throughout the day Sunday. **Risks** will be for wind gusts of 30-40 kts and small hail with localized stronger storms.

Wind: Winds will be out of the SE throughout the day on Sunday. **N of Morgan's Point:** Winds at 8 – 14 kts through the entire day. **S of Morgan's Point:** Winds at 16 – 21 kts throughout the day on Sunday. **Non-thunderstorm wind gusts of 20 – 30 kts.**

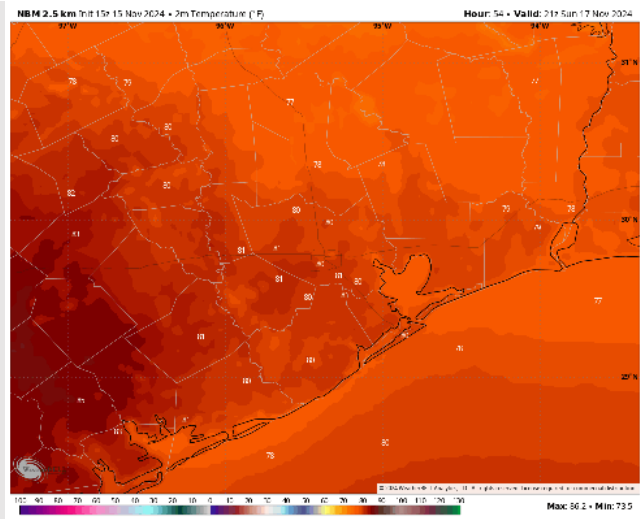
High Temps: **N of Morgan's Point:** Low 80s F. **S of Morgan's Point:** Upper 70s F.

Visibility: No visibility concerns for Sunday. Heavy showers/storms can reduce visibilities briefly.

Precip Image: 9 AM CT

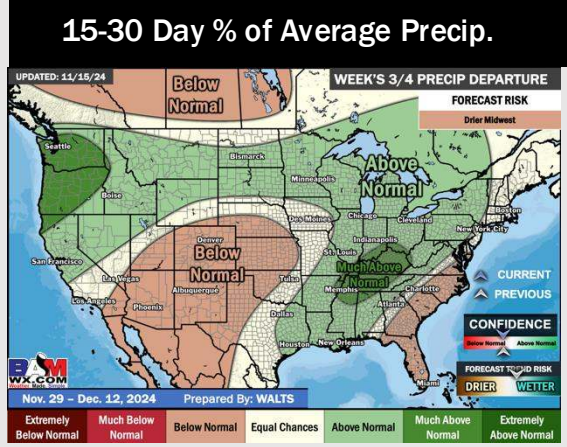
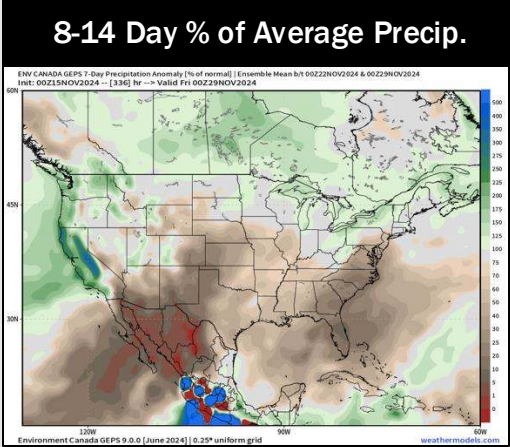

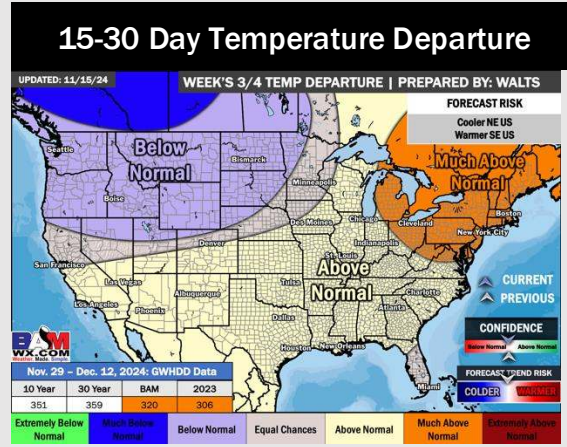
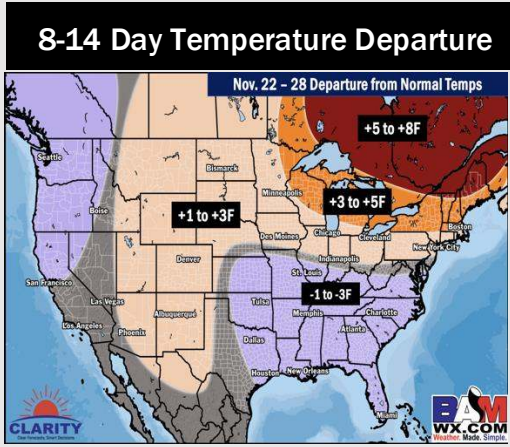
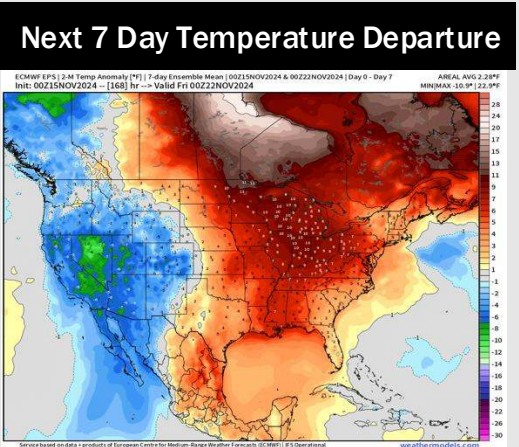


Wind Speed:
2 PM CT



High Temps
Sunday

Houston Pilots: 11/15/24



- Temps are expected to be above normal for the week 1 timeframe. Favoring scattered rain and storm chances for the beginning of the week 1 timeframe.
- Below normal temperatures are favored for week 2. Favoring precipitation to be below normal.
- Above normal temperatures and above normal precipitation chances are expected for the weeks 3/4 timeframe.