

Houston Pilots Forecast Package



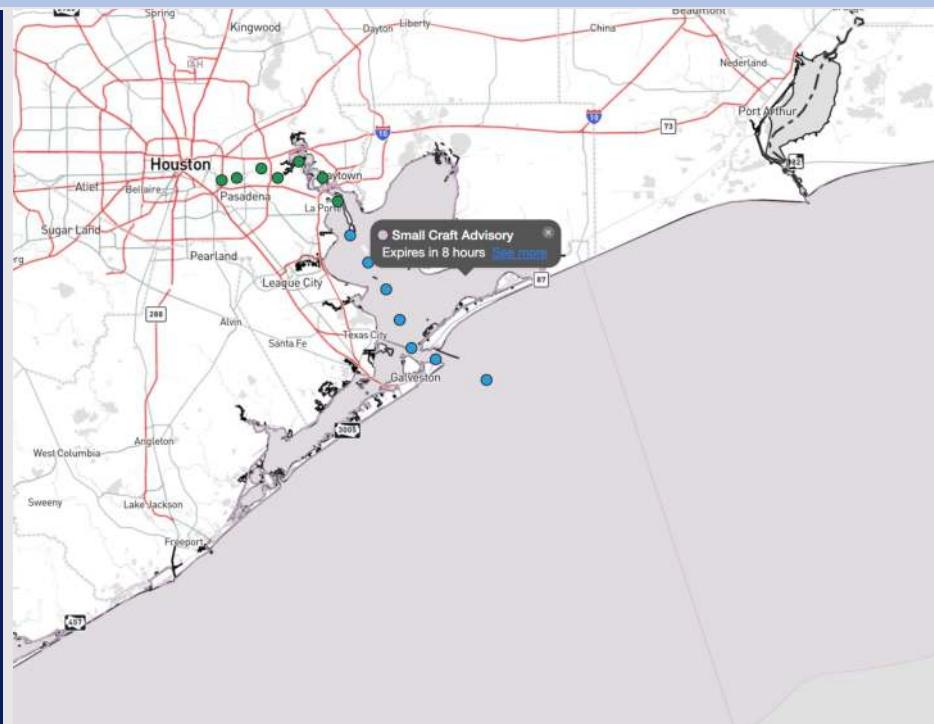
Updated: 12:45 AM CT

Thursday, November 14, 2024

Forecaster: John Kemper

Weather Headlines

- Dry conditions are favored over the next 72 hours.
- **Gusts for Stations S. of Morgan's Point are expected to reach up to 25 – 30 kts through ~1PM Today.**
- No fog concerns are favored over the next 72 hours.



Current Radar: 12:35 AM CT



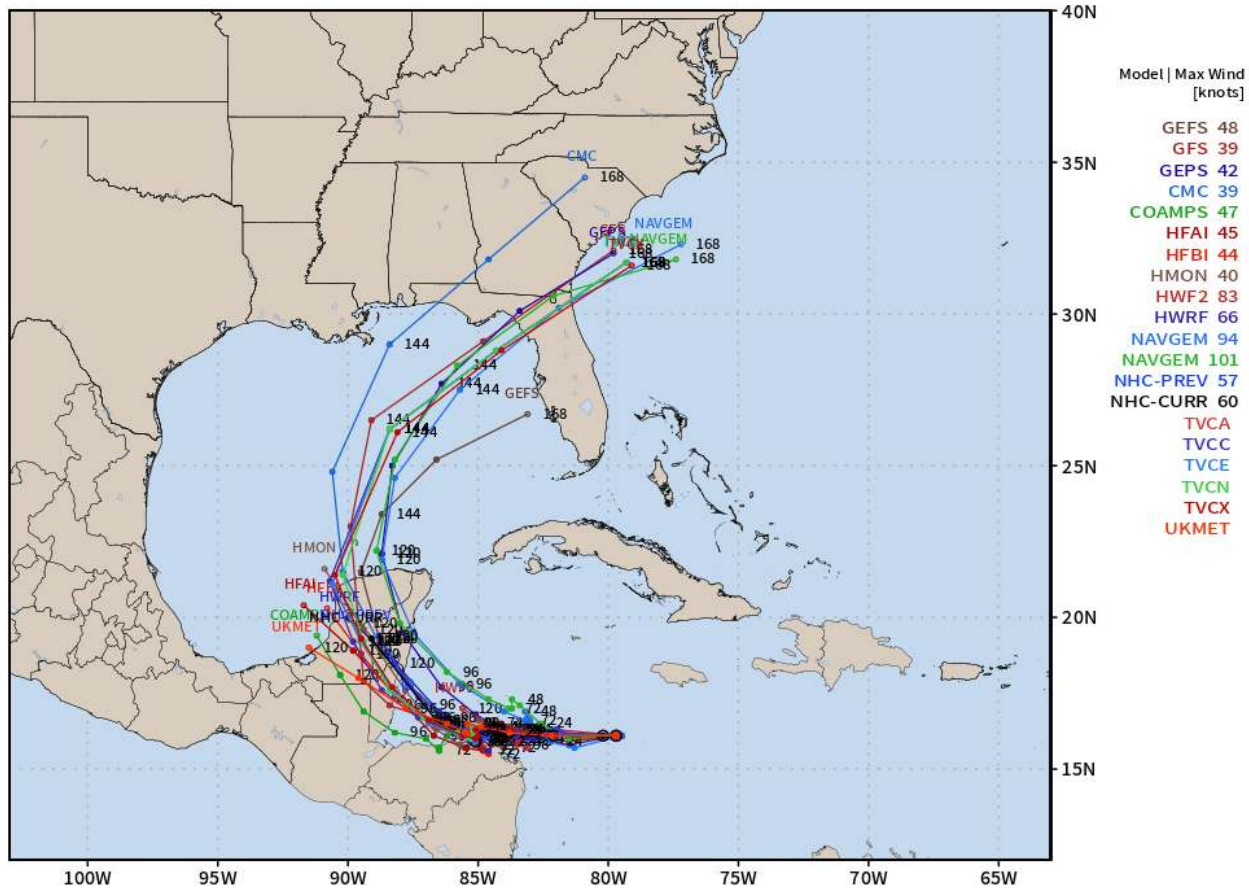
As always, please do not hesitate to reach out to us with any forecast questions via the chat option on Clarity or our on-call number, **(317)-560-8122** press **1** for forecast questions.

Houston Pilots Tropical Update



Potential Tropical Cyclone 19 (Sara) Tracks

AL19 NINETEEN Guidance valid: 2024111400



Note: This map includes raw model data from 6 or 12 hours prior. Consult NHC Official Forecasts. Model guidance only expert interpretation required. Source: <https://weathermodels.com>

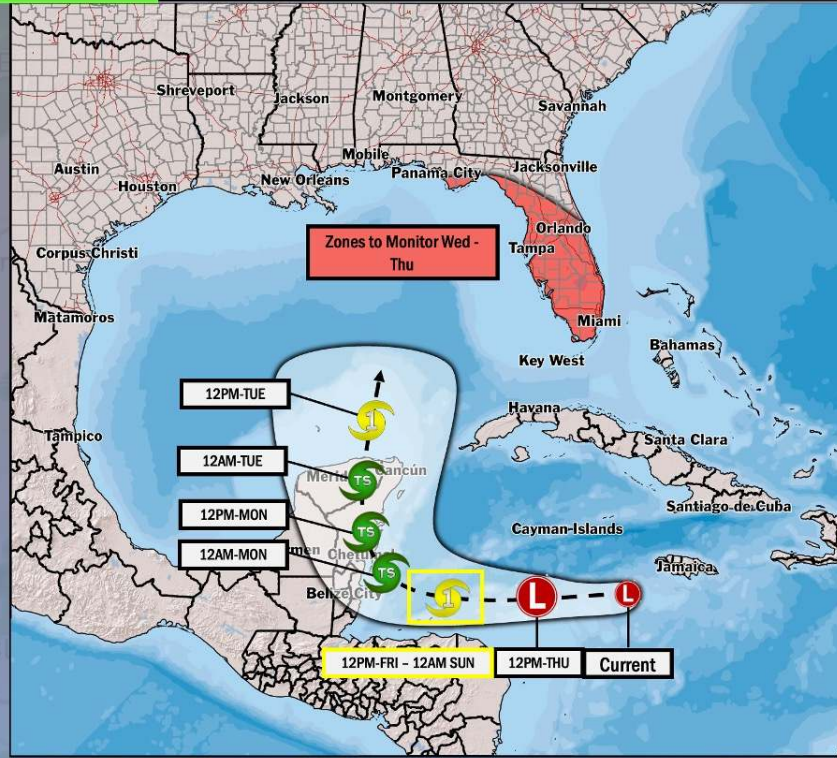
Potential Tropical Cyclone 19 is favored to evolve into Tropical Storm/Hurricane Sara later this week into the weekend. Confidence remains high storm will push northeast towards Florida, and not impact Houston directly.

Houston Pilots Tropical Update



Tracking Developing Tropical System

TROPICAL INSIGHT 12:15 AM ET Thursday, November 14, 2024 Forecaster: Kemper



TIMING: Current – TUE (11/19)

FORECAST NOTES:

- ✓ Confidence remains low on exact track for US.
- ✓ **Yellow Square:** While some uncertainty on timing, tropical development favored to "stall" for at least 36 hours.
- ✓ How far W tropical development pushes will determine intensity as storm enters Gulf of Mexico.



Houston Pilots Extended Range Visibility Report



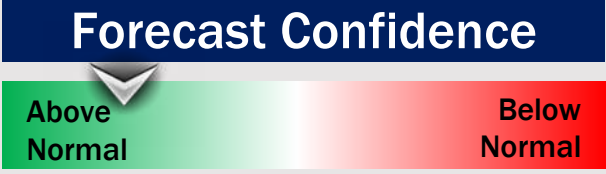
Sunday 11/17/24

Fog not favored for SUN.



Monday 11/18/24

Fog not favored for MON.



Tuesday 11/19/24

Fog not favored for TUE.



Chance for Fog

Sunday AM	Unlikely
Sunday PM	Unlikely
Monday AM	Unlikely
Monday PM	Unlikely
Tuesday AM	Unlikely
Tuesday PM	Unlikely

Houston Pilots Visibility Chart (miles)



Forecast Confidence



Visibility	Thu 2 am	Thu 3 am	Thu 4 am	Thu 5 am	Thu 6 am	Thu 7 am	Thu 8 am	Thu 9 am	Thu 10 am	Thu 11 am	Thu 12 pm	Thu 1 pm	Thu 2 pm	Thu 3 pm	Thu 4 pm	Thu 5 pm	Thu 6 pm	Thu 7 pm	Thu 8 pm	Thu 9 pm	Thu 10 pm	Thu 11 pm	Fri 12 am	Fri 1 am
Houston Pilots N - 610 Bridge	10	10	10	10	10	10	10	10	10	10	10	10	10	10	10	10	10	10	10	10	10	10	10	10
Houston Pilots M - Kinder 1	10	10	10	10	10	10	10	10	10	10	10	10	10	10	10	10	10	10	10	10	10	10	10	10
Houston Pilots L - Greens Bayou	10	10	10	10	10	10	10	10	10	10	10	10	10	10	10	10	10	10	10	10	10	10	10	10
Houston Pilots K - Shell Crude	10	10	10	10	10	10	10	10	10	10	10	10	10	10	10	10	10	10	10	10	10	10	10	10
Houston Pilots J - Lynchburg Ferries	10	10	10	10	10	10	10	10	10	10	10	10	10	10	10	10	10	10	10	10	10	10	10	10
Houston Pilots I - Exxon 3	10	10	10	10	10	10	10	10	10	10	10	10	10	10	10	10	10	10	10	10	10	10	10	10
Houston Pilots H - Morgans Point	10	10	10	10	10	10	10	10	10	10	10	10	10	10	10	10	10	10	10	10	10	10	10	10
Houston Pilots G - 75/76	10	10	10	10	10	10	10	10	10	10	10	10	10	10	10	10	10	10	10	10	10	10	10	10
Houston Pilots F - 63/64	10	10	10	10	10	10	10	10	10	10	10	10	10	10	10	10	10	10	10	10	10	10	10	10
Houston Pilots E - 51/52	10	10	10	10	10	10	10	10	10	10	10	10	10	10	10	10	10	10	10	10	10	10	10	10
Houston Pilots D - 37/38	10	10	10	10	10	10	10	10	10	10	10	10	10	10	10	10	10	10	10	10	10	10	10	10
Houston Pilots C - 25/26	10	10	10	10	10	10	10	10	10	10	10	10	10	10	10	10	10	10	10	10	10	10	10	10
Houston Pilots B - 11/12	10	10	10	10	10	10	10	10	10	10	10	10	10	10	10	10	10	10	10	10	10	10	10	10
Houston Pilots A - 1 & 2 Bravo	10	10	10	10	10	10	10	10	10	10	10	10	10	10	10	10	10	10	10	10	10	10	10	10

NOTE: This is automated data that may/may not agree with the official BAM thinking that's found on the daily slides or special visibility report slides. This data should be used as a guide only

Houston Pilots Wind Chart



Sustained wind 10 Knots

Gusts 15 Knots

Wind from the SE

Example

10

15

↖

Wind	Thu 2 am	Thu 3 am	Thu 4 am	Thu 5 am	Thu 6 am	Thu 7 am	Thu 8 am	Thu 9 am	Thu 10 am	Thu 11 am	Thu 12 pm	Thu 1 pm	Thu 2 pm	Thu 3 pm	Thu 4 pm	Thu 5 pm	Thu 6 pm	Thu 7 pm	Thu 8 pm	Thu 9 pm	Thu 10 pm	Thu 11 pm	Fri 12 am	Fri 1 am
Houston Pilots N - 610 Bridge	9 18 ↓	9 17 ↓	9 17 ↓	8 17 ↓	8 17 ↓	8 16 ↓	8 17 ↓	8 17 ↓	9 17 ↓	9 18 ↓	9 18 ↓	8 17 ↓	8 17 ↓	8 17 ↓	8 16 ↓	8 15 ↓	7 13 ↓	6 12 ↓	5 9 ↓	3 8 ↓	3 7 ↓	3 7 ↓	3 6 ↓	3 6 ↓
Houston Pilots M - Kinder 1	9 18 ↓	9 17 ↓	9 17 ↓	8 17 ↓	8 17 ↓	8 16 ↓	8 17 ↓	8 17 ↓	9 17 ↓	9 18 ↓	9 18 ↓	8 17 ↓	8 17 ↓	8 17 ↓	8 16 ↓	8 15 ↓	7 13 ↓	6 12 ↓	5 9 ↓	3 8 ↓	3 7 ↓	3 7 ↓	3 6 ↓	3 6 ↓
Houston Pilots L - Greens Bayou	9 18 ↓	9 18 ↓	8 17 ↓	8 17 ↓	8 17 ↓	8 17 ↓	8 17 ↓	8 17 ↓	9 18 ↓	9 18 ↓	9 18 ↓	9 18 ↓	9 17 ↓	8 17 ↓	8 16 ↓	8 15 ↓	7 13 ↓	6 12 ↓	5 9 ↓	3 8 ↓	3 7 ↓	3 7 ↓	3 6 ↓	3 6 ↓
Houston Pilots K - Shell Crude	9 18 ↓	9 18 ↓	8 17 ↓	8 17 ↓	8 17 ↓	8 17 ↓	8 17 ↓	8 17 ↓	9 18 ↓	9 18 ↓	9 18 ↓	9 18 ↓	9 17 ↓	9 17 ↓	8 16 ↓	8 15 ↓	7 13 ↓	6 12 ↓	5 9 ↓	3 8 ↓	3 7 ↓	3 7 ↓	3 6 ↓	3 6 ↓
Houston Pilots J - Lynchburg Ferries	8 18 ↓	8 18 ↓	8 17 ↓	8 17 ↓	8 17 ↓	8 17 ↓	8 17 ↓	8 17 ↓	9 18 ↓	9 18 ↓	9 18 ↓	9 18 ↓	9 18 ↓	9 18 ↓	8 17 ↓	8 16 ↓	7 13 ↓	6 12 ↓	5 9 ↓	3 8 ↓	3 7 ↓	3 7 ↓	3 6 ↓	3 6 ↓
Houston Pilots I - Exxon 3	15 21 ↓	15 20 ↓	14 20 ↓	14 20 ↓	13 18 ↓	13 17 ↓	13 17 ↓	12 17 ↓	12 18 ↓	12 18 ↓	12 18 ↓	12 18 ↓	12 18 ↓	10 18 ↓	10 17 ↓	10 16 ↓	9 15 ↓	8 13 ↓	8 12 ↓	7 10 ↓	7 9 ↓	6 9 ↓	6 9 ↓	6 9 ↓
Houston Pilots H - Morgans Point	15 21 ↓	15 21 ↓	14 20 ↓	14 20 ↓	13 18 ↓	13 18 ↓	13 18 ↓	12 18 ↓	12 20 ↓	12 18 ↓	10 18 ↓	10 18 ↓	12 18 ↓	10 18 ↓	10 17 ↓	10 16 ↓	9 15 ↓	8 13 ↓	8 12 ↓	8 10 ↓	7 10 ↓	7 9 ↓	6 9 ↓	6 9 ↓
Houston Pilots G - 75/76	17 24 ↓	17 24 ↓	17 24 ↓	17 24 ↓	16 23 ↓	15 22 ↓	15 22 ↓	14 21 ↓	13 20 ↓	13 20 ↓	13 20 ↓	12 20 ↓	12 20 ↓	12 20 ↓	10 18 ↓	10 17 ↓	10 16 ↓	9 15 ↓	9 13 ↓	8 13 ↓	8 12 ↓	8 12 ↓	8 12 ↓	8 12 ↓
Houston Pilots F - 63/64	17 24 ↓	17 24 ↓	17 24 ↓	17 24 ↓	16 23 ↓	15 23 ↓	15 23 ↓	14 22 ↓	13 21 ↓	13 20 ↓	12 20 ↓	10 20 ↓	10 18 ↓	10 18 ↓	10 17 ↓	10 16 ↓	10 15 ↓	9 13 ↓	9 13 ↓	8 13 ↓	8 13 ↓	8 12 ↓	8 12 ↓	8 12 ↓
Houston Pilots E - 51/52	17 24 ↓	17 25 ↓	17 25 ↓	17 25 ↓	17 25 ↓	17 24 ↓	17 24 ↓	16 23 ↓	15 22 ↓	15 22 ↓	14 20 ↓	13 20 ↓	12 20 ↓	10 18 ↓	10 17 ↓	10 16 ↓	10 15 ↓	10 14 ↓	10 13 ↓	9 13 ↓	9 13 ↓	9 13 ↓	8 13 ↓	8 13 ↓
Houston Pilots D - 37/38	17 25 ↓	17 25 ↓	17 25 ↓	17 25 ↓	17 25 ↓	17 24 ↓	17 24 ↓	16 23 ↓	15 22 ↓	14 22 ↓	13 20 ↓	13 20 ↓	12 20 ↓	10 18 ↓	10 17 ↓	10 16 ↓	10 15 ↓	10 14 ↓	10 13 ↓	10 13 ↓	9 14 ↓	9 14 ↓	9 14 ↓	8 13 ↓
Houston Pilots C - 25/26	17 25 ↓	17 26 ↓	17 26 ↓	17 26 ↓	17 26 ↓	17 25 ↓	17 25 ↓	16 24 ↓	15 23 ↓	15 22 ↓	14 21 ↓	13 20 ↓	13 20 ↓	12 18 ↓	10 17 ↓	10 16 ↓	10 15 ↓	10 14 ↓	10 13 ↓	10 12 ↓	9 14 ↓	9 14 ↓	8 14 ↓	8 13 ↓
Houston Pilots B - 11/12	16 25 ↓	16 26 ↓	16 26 ↓	17 26 ↓	17 26 ↓	17 25 ↓	16 25 ↓	16 25 ↓	15 24 ↓	15 23 ↓	14 22 ↓	14 22 ↓	13 20 ↓	13 20 ↓	12 18 ↓	10 17 ↓	10 16 ↓	10 15 ↓	10 14 ↓	10 13 ↓	9 15 ↓	9 15 ↓	8 14 ↓	8 14 ↓
Houston Pilots A - 1 & 2 Bravo	20 28 ↓	20 28 ↓	20 28 ↓	20 29 ↓	20 28 ↓	20 26 ↓	20 26 ↓	20 26 ↓	20 24 ↓	17 23 ↓	16 23 ↓	15 22 ↓	13 20 ↓	13 20 ↓	12 18 ↓	12 18 ↓	12 18 ↓	12 16 ↓	12 16 ↓	12 17 ↓	12 16 ↓	12 15 ↓	10 15 ↓	10 15 ↓

NOTE: This is automated data that may/may not agree with the official BAM thinking that's found on the daily slides. This data should be used as a guide only.

Forecast Discussion

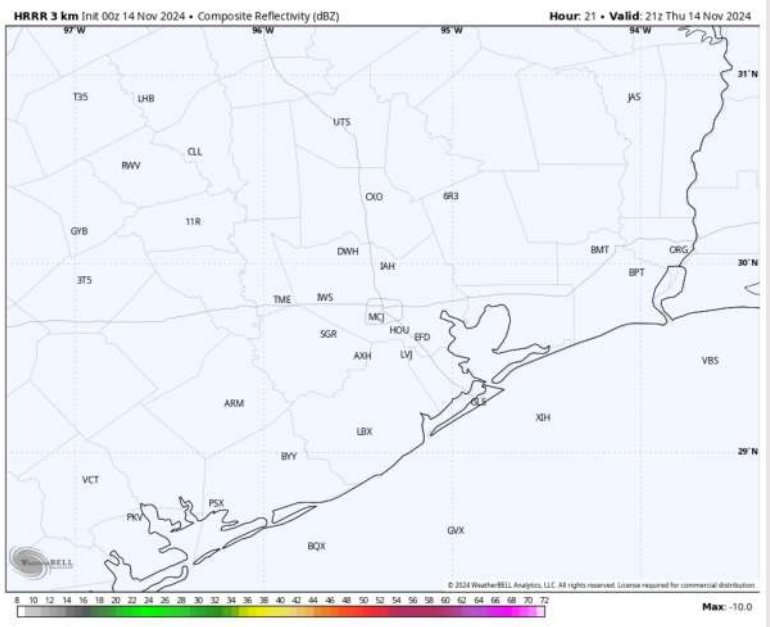
Precip: Favoring dry conditions for today.

Wind: Winds will be out of the N/NNE throughout the day. **N of Morgan's Point:** Winds at 6 – 11 kts through the entire day. **S of Morgan's Point:** Winds at 16 – 21 kts through 1PM, decreasing to 8 – 13 kts after that time. Winds will be closer to 18 – 23 kts for the Boarding Station. **Wind gusts of up to 25 kts will be possible through 1PM S of Morgan's Point.**

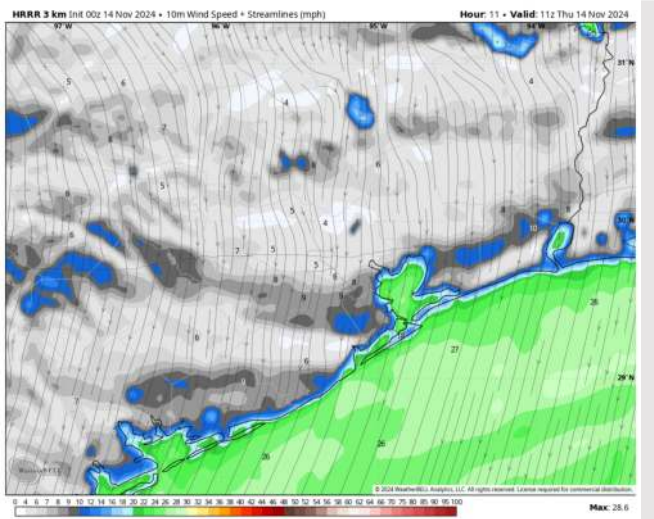
High Temps: **N of Morgan's Point:** Upper 70s F. **S of Morgan's Point:** Mid 70s F.

Visibility: No visibility concerns for today.

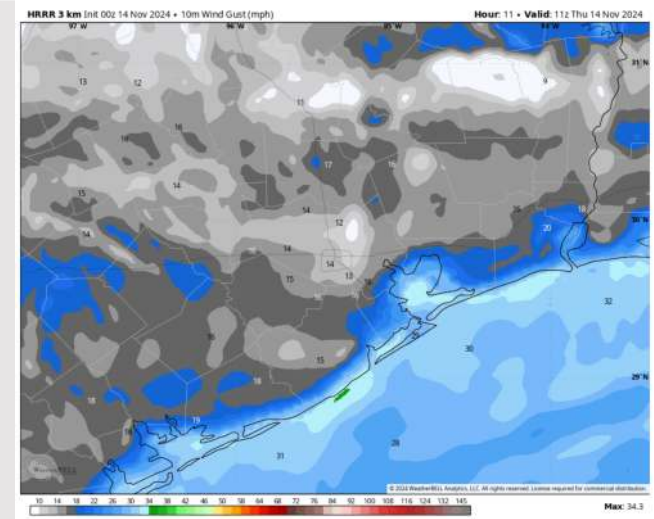
Precip Image: 3 PM CT



Wind Speed: 5 AM CT



Wind Gusts 5 AM CT



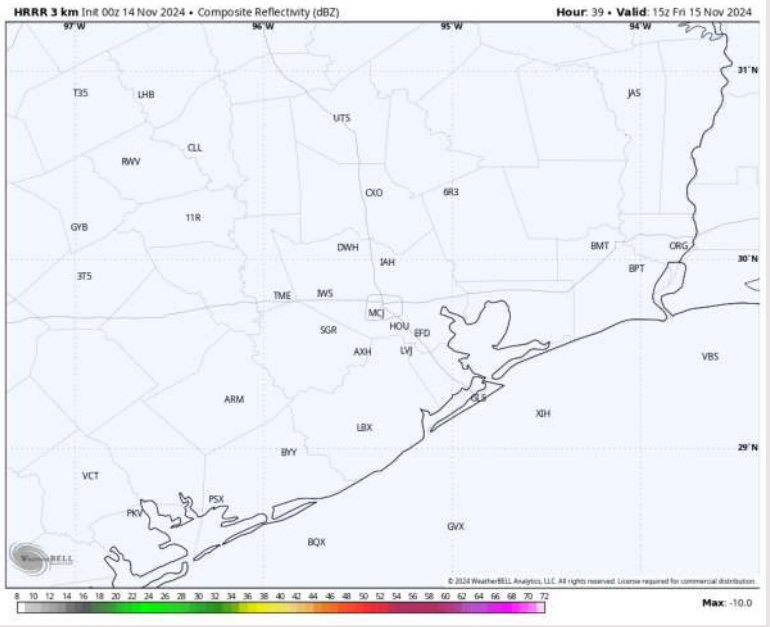
Houston Pilots: FRI. 11/15/2024



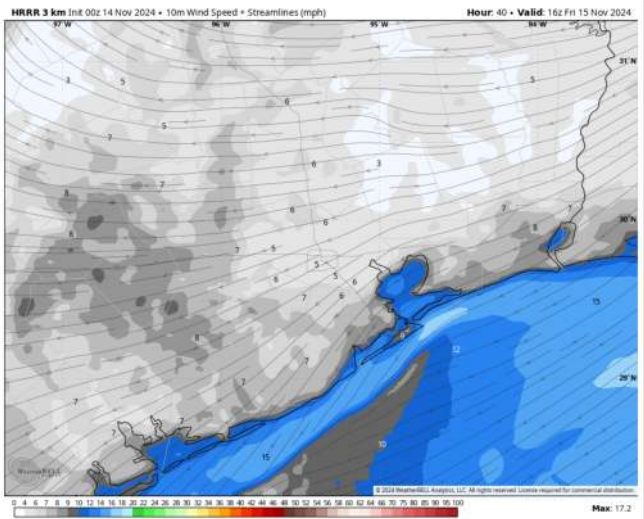
Forecast Discussion

- Precip:** Favoring dry conditions for Friday.
- Wind:** Winds will generally be out of the NE through 11AM, before slowly shifting clockwise to out of the ESE by 6PM.
- N of Morgan's Point:** Winds will be at 2 - 7 kts for Friday.
- S of Morgan's Point:** Winds will be at 7 - 12 kts through the entire day.
- High Temps:** N of Morgan's Point: Mid 70s F. S of Morgan's Point: Low to mid 70s F.
- Visibility:** No visibility concerns for Friday.

Precip Image: 9AM CT

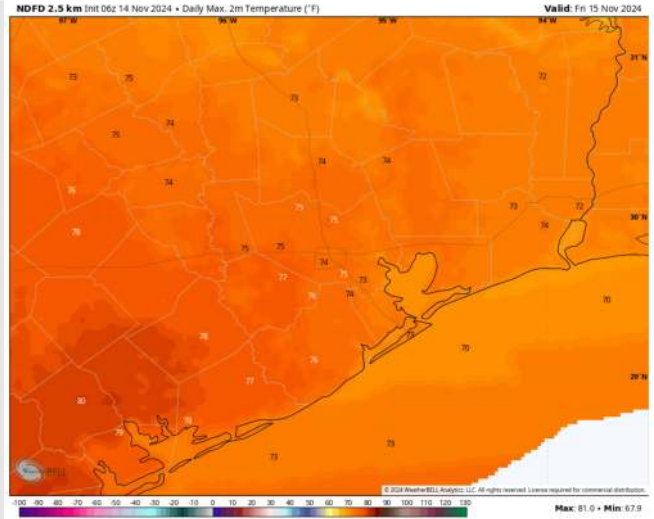


Wind Speed 10 AM CT



Wind Speed
10 AM CT

High Temps Friday



High Temps
Friday

Houston Pilots: SAT. 11/16/2024



Forecast Discussion

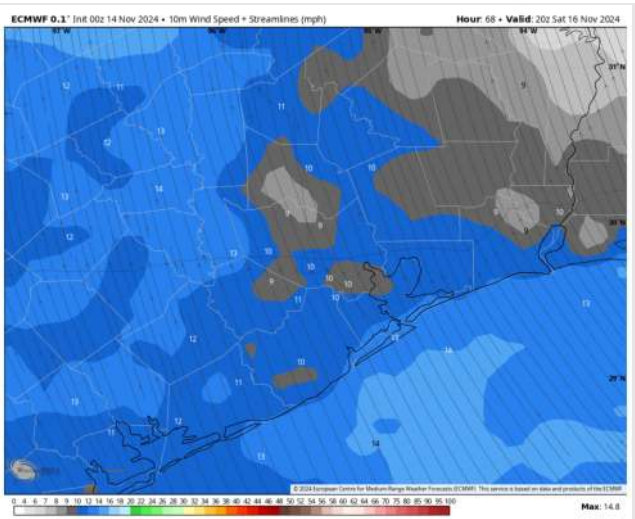
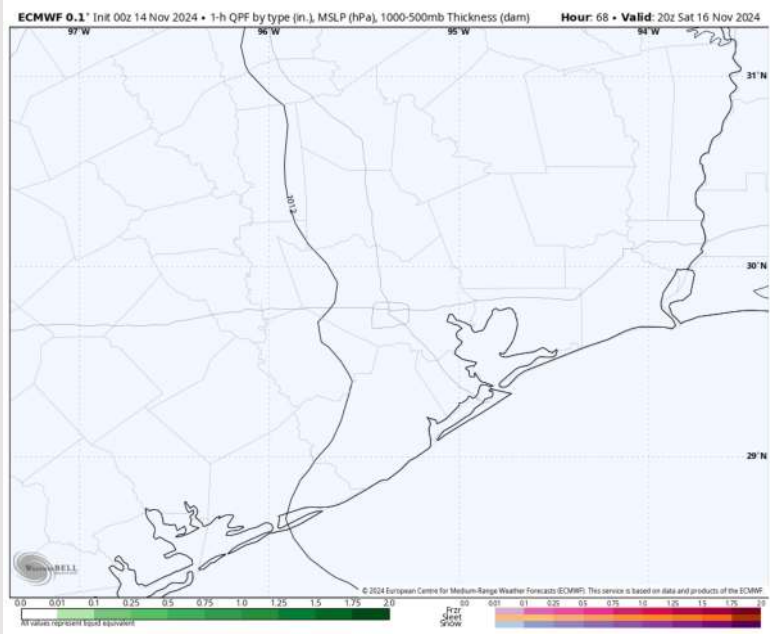
Precip: Favoring dry conditions for Saturday.

Wind: Winds will fully shift out of the SE and remain there for all of Saturday. **N of Morgan's Point:** Winds will be at 4 – 9 kts throughout the day. **S of Morgan's Point:** Winds will be 4 – 9 kts through 11 AM, increasing to 8 – 13 kt after that time and remain there for the rest of Saturday.

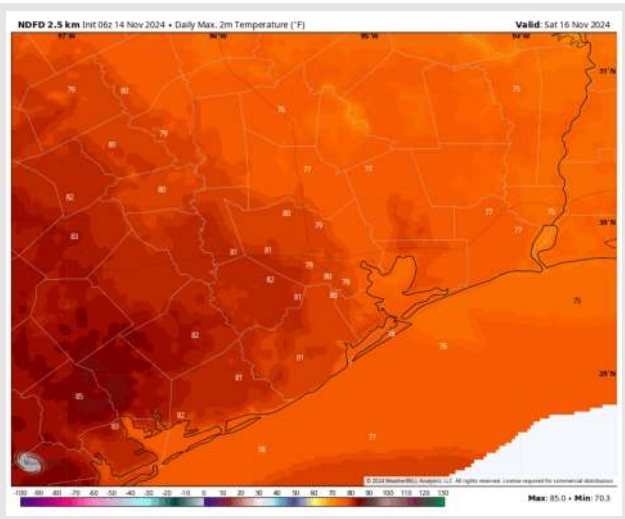
High Temps: **N of Morgan's Point:** Upper 70s F. **S of Morgan's Point:** Mid to Upper 70s F.

Visibility: No fog concerns for Saturday.

Precip Image: 2 PM CT

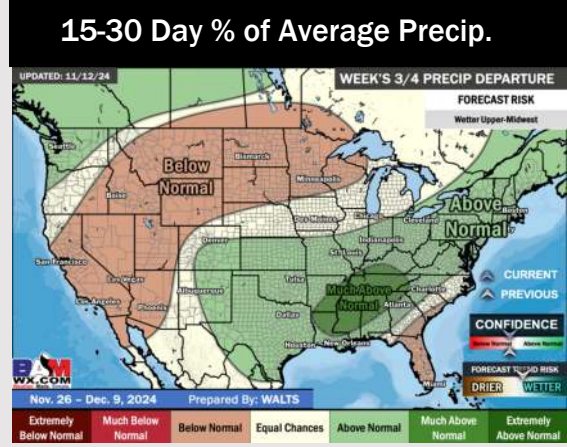
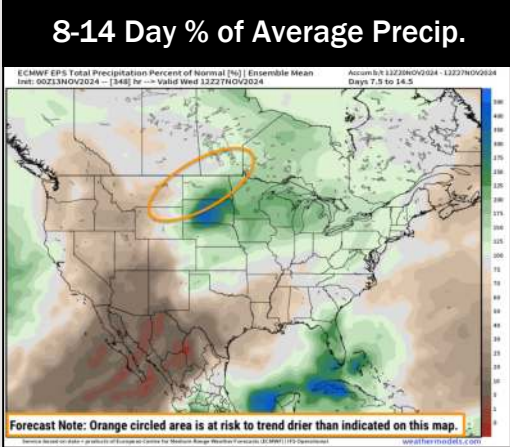
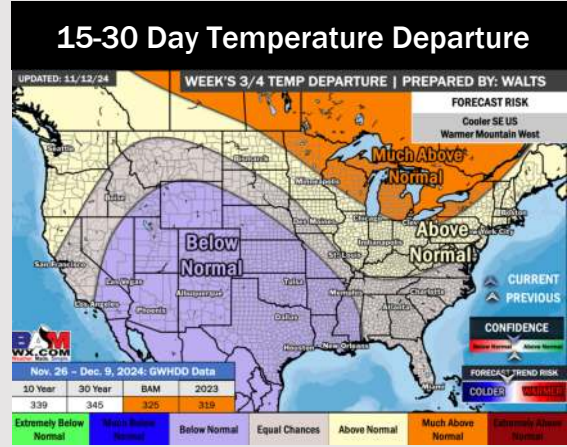
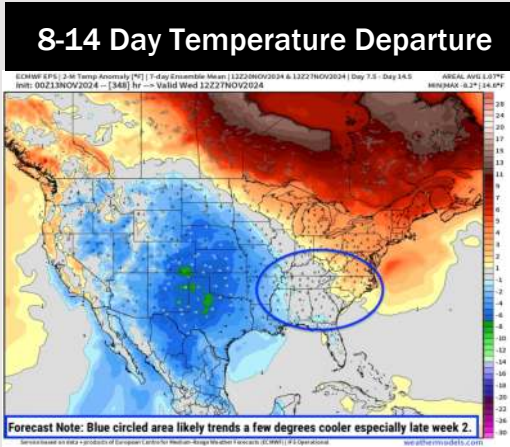
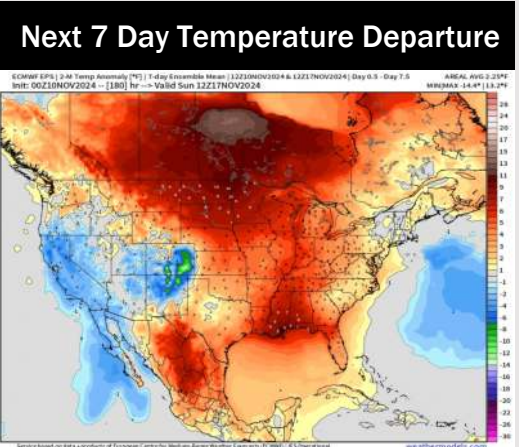


Wind Speed:
2 PM CT



High Temps
Saturday

Houston Pilots: 11/14/24



- Temps are expected to be above normal for the week 1 timeframe. Favoring isolated rain chances for most of week 1 with the start of next week having the best potential for scattered showers.
- Below normal temperatures are favored for week 2. Favoring precipitation to be slightly below normal
- Below normal temperatures and above normal precipitation chances are expected for the weeks 3/4 timeframe.