

Houston Pilots Forecast Package



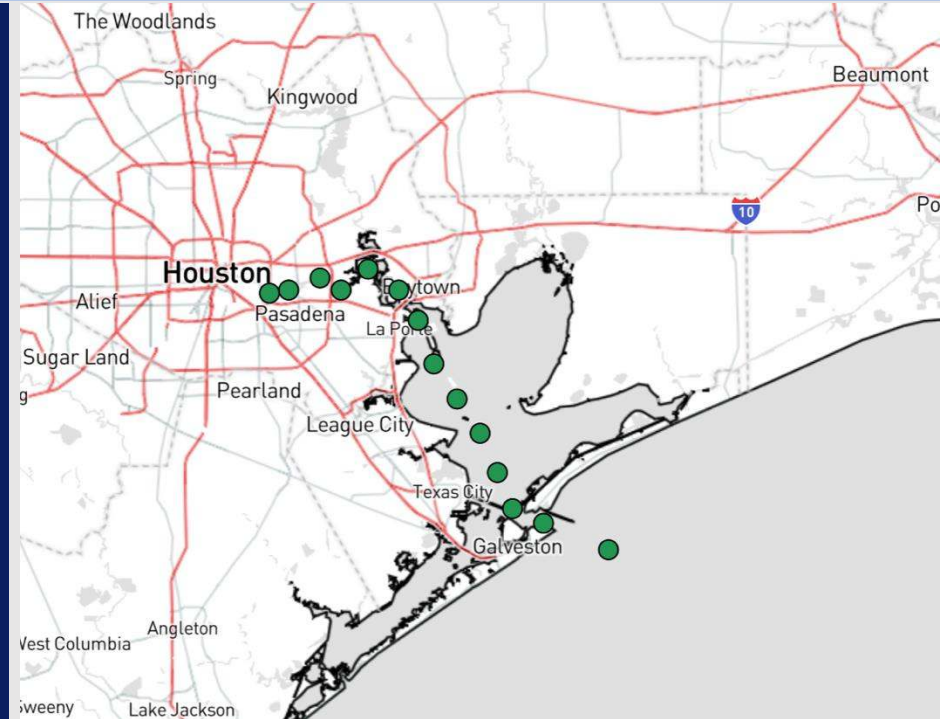
Updated: 4:30 AM CT

Monday, November 11, 2024

Forecaster: Matt Griffin

Weather Headlines

- Wave heights of 3' - 4' will linger into today but will gradually decrease throughout the day. See wave height slide below!
- Latest Info on MON AM fog risks below (slide 3).
- Dry conditions favored for the next few days.

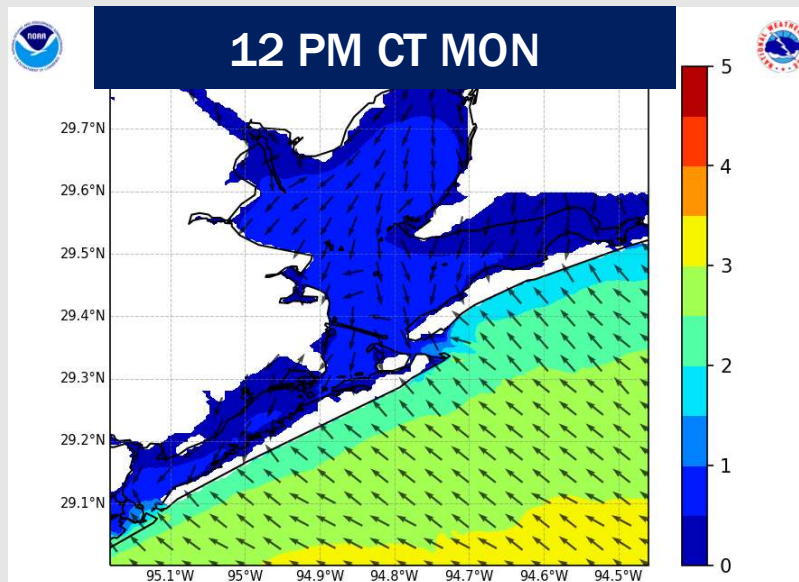
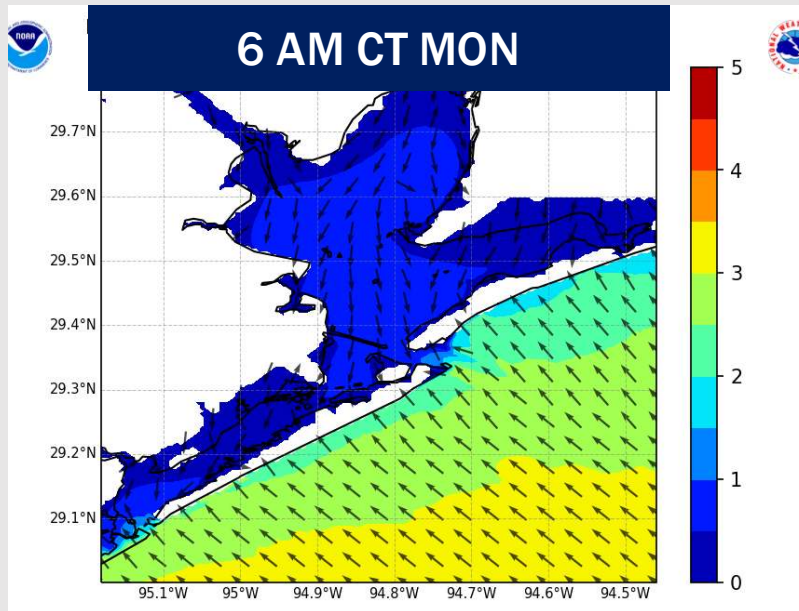


Current Radar: 10:21 PM CT



As always, please do not hesitate to reach out to us with any forecast questions via the chat option on Clarity or our on-call number, **(317)-560-8122** press 1 for forecast questions.

Wave Height Forecast Update



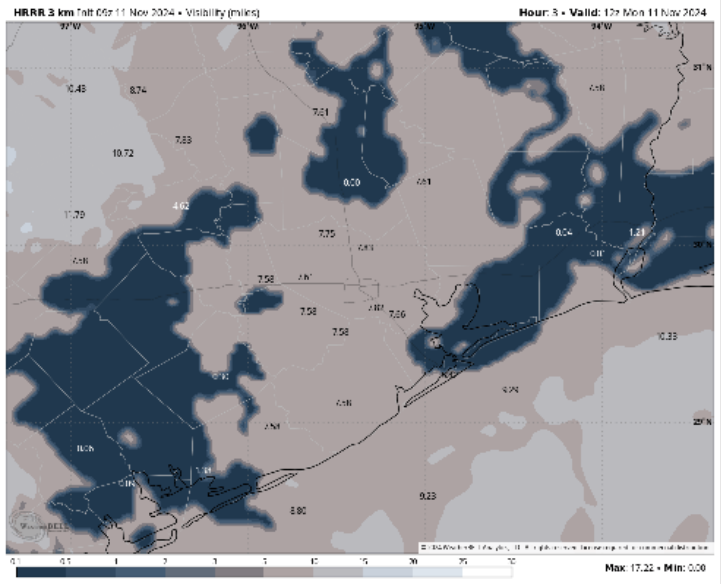
Wave heights of 3' - 4' are expected to linger through ~12 PM MON before dropping below 3'.

Wave heights of 2' - 3' will continue throughout MON.

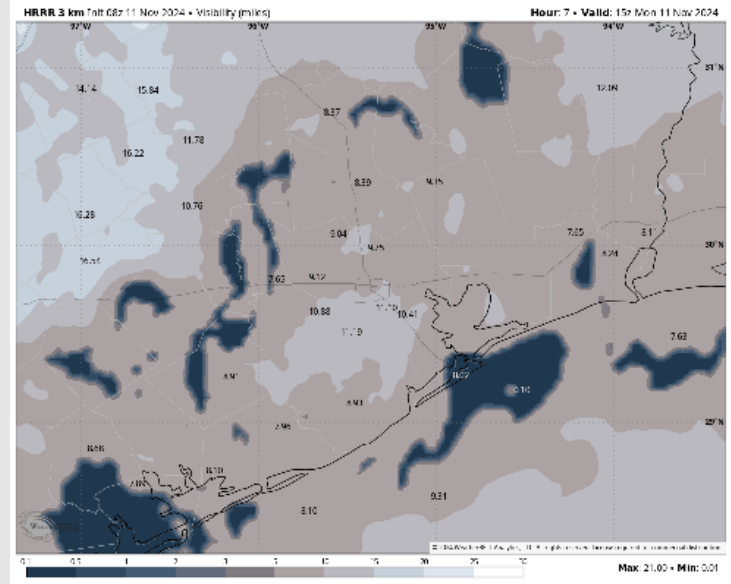
Houston Pilots Visibility Report




6 AM CST MON VISIBILITY



9 AM CST MON VISIBILITY



Confidence



TIMEFRAME DISCUSSED	THREAT
4 AM – 9 AM MON	Medium

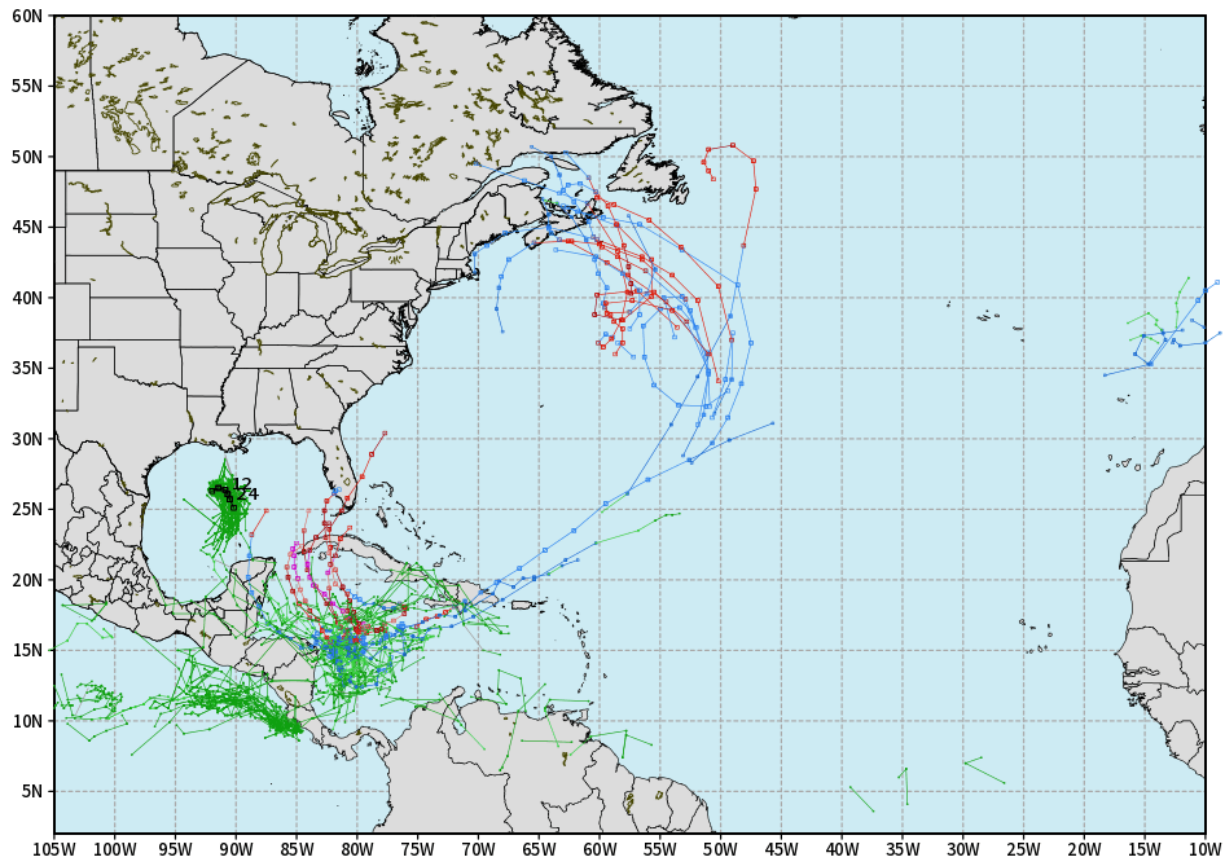
- Area of patchy fog for northerly stations ongoing (as of 4:05 AM CT) are observed to be moving south.
- This can result in visibilities of 1 mile or less being in play for all stations, although confidence is slightly below normal on exact onset time and just how far south dense fog can make it towards the boarding station.
- As early as 6 AM, low visibilities can reach as far south as the boarding station with the potential for lower visibilities of 1 mile or less for all stations – especially for stations south of Morgans Point.
- Fog will start to taper off after 8 AM, however, some fog, at times dense, can linger towards the boarding station through 9 AM.

Houston Pilots Tropical Update

Next 10 Days European Ensemble Tracks

ECMWF ATLANTIC EPS Cyclone Locations --> Next [10-days]
INIT: 12Z10NOV2024 --> UNTIL 12Z20NOV2024

o-o ENSEMBLE MEAN
o-o 1000 - 1010 hPa
o-o 980 - 999 hPa
o-o 960 - 979 hPa
o-o 950 - 959 hPa
o-o < 950 hPa



weathermodels.com

Post-Tropical Cyclone Rafael continues to push further into the SW portion the Gulf of Mexico and is not favored to make impacts for the Houston area.

Monitoring additional development in the W Caribbean, but not favoring impacts for Houston at this time.

Houston Pilots Extended Range Visibility Report



Thursday 11/14/24

Fog not favored for THU.

Forecast Confidence



Saturday 11/16/24

Fog not favored for SAT.

Forecast Confidence



Friday 11/15/24

Fog not favored for FRI.

Forecast Confidence



Chance for Fog

Thursday AM	Unlikely
Thursday PM	Unlikely
Friday AM	Unlikely
Friday PM	Unlikely
Saturday AM	Unlikely
Saturday PM	Unlikely

Houston Pilots Visibility Chart (miles)



Forecast Confidence



Visibility	Mon 6 am	Mon 7 am	Mon 8 am	Mon 9 am	Mon 10 am	Mon 11 am	Mon 12 pm	Mon 1 pm	Mon 2 pm	Mon 3 pm	Mon 4 pm	Mon 5 pm	Mon 6 pm	Mon 7 pm	Mon 8 pm	Mon 9 pm	Mon 10 pm	Mon 11 pm	Tue 12 am	Tue 1 am	Tue 2 am	Tue 3 am	Tue 4 am	Tue 5 am
Houston Pilots N - 610 Bridge	6.9	6.9	5.9	9	10	10	10	10	10	10	10	10	10	10	10	10	10	10	10	10	10	10	9	10
Houston Pilots M - Kinder 1	6.9	6.9	5.9	9	10	10	10	10	10	10	10	10	10	10	10	10	10	10	10	10	10	10	9	10
Houston Pilots L - Greens Bayou	6.9	6.9	5.9	8	10	10	10	10	10	10	10	10	10	10	10	10	10	10	10	10	10	10	9	10
Houston Pilots K - Shell Crude	6.9	6.9	5.9	8	10	10	10	10	10	10	10	10	10	10	10	10	10	10	10	10	10	10	9	9
Houston Pilots J - Lynchburg Ferries	6.9	6.9	5.9	8	10	10	10	10	10	10	10	10	10	10	10	10	10	10	10	10	10	10	9	9
Houston Pilots I - Exxon 3	6.9	6.9	5.9	8	10	10	10	10	10	10	10	10	10	10	10	10	10	10	10	10	10	10	9	9
Houston Pilots H - Morgans Point	6.9	6.9	5.9	9	10	10	10	10	10	10	10	10	10	10	10	10	10	10	10	10	10	10	9	9
Houston Pilots G - 75/76	10	6.9	8	10	10	10	10	10	10	10	10	10	10	10	10	10	10	10	10	10	10	10	9	9
Houston Pilots F - 63/64	10	9	8	10	10	10	10	10	10	10	10	10	10	10	10	10	10	10	10	10	10	10	9	9
Houston Pilots E - 51/52	10	4.9	4.9	10	10	10	10	10	10	10	10	10	10	10	10	10	10	10	10	10	10	10	9	9
Houston Pilots D - 37/38	10	6.9	4.9	10	10	10	10	10	10	10	10	10	10	10	10	10	10	10	10	10	10	10	9	9
Houston Pilots C - 25/26	10	9	4.9	6.9	10	10	10	10	10	10	10	10	10	10	10	10	10	10	10	10	10	10	10	10
Houston Pilots B - 11/12	10	5.9	4.9	6.9	10	10	10	10	10	10	10	10	10	10	10	10	10	10	10	10	10	10	10	10
Houston Pilots A - 1 & 2 Bravo	10	10	5.9	8	10	10	10	10	10	10	10	10	10	10	10	10	10	10	10	10	10	9	10	10

NOTE: This is automated data that may/may not agree with the official B.A.M. thinking that's found on the daily slides or special visibility report slides. This data should be used as a guide only

Houston Pilots Wind Chart



Sustained wind 10 Knots

Gusts 15 Knots

Wind from the SE

Example

10

15

↙

Wind	Mon 6 am	Mon 7 am	Mon 8 am	Mon 9 am	Mon 10 am	Mon 11 am	Mon 12 pm	Mon 1 pm	Mon 2 pm	Mon 3 pm	Mon 4 pm	Mon 5 pm	Mon 6 pm	Mon 7 pm	Mon 8 pm	Mon 9 pm	Mon 10 pm	Mon 11 pm	Tue 12 am	Tue 1 am	Tue 2 am	Tue 3 am	Tue 4 am	Tue 5 am
Houston Pilots N - 610 Bridge	3 8 ↓	5 9 ↓	5 9 ↓	5 9 ↓	6 10 ↓	6 10 ↓	6 13 ↓	6 13 ↓	6 13 ↓	6 13 ↓	6 14 ↓	6 13 ↓	6 12 ↓	6 10 ↓	5 9 ↓	3 8 ↓	3 8 ↓	3 8 ↓	3 9 ↓	3 9 ↓	3 9 ↓	5 10 ↓	5 10 ↓	5 9 ↓
Houston Pilots M - Kinder 1	3 8 ↓	5 9 ↓	5 9 ↓	5 9 ↓	6 10 ↓	6 10 ↓	6 13 ↓	6 13 ↓	6 13 ↓	6 13 ↓	6 14 ↓	6 13 ↓	6 12 ↓	6 9 ↓	5 10 ↓	3 9 ↓	3 8 ↓	3 8 ↓	3 9 ↓	3 9 ↓	5 9 ↓	5 10 ↓	5 10 ↓	5 10 ↓
Houston Pilots L - Greens Bayou	3 8 ↓	5 9 ↓	5 9 ↓	5 9 ↓	6 10 ↓	6 12 ↓	6 13 ↓	6 13 ↓	6 13 ↓	7 13 ↓	7 14 ↓	6 13 ↓	6 12 ↓	5 9 ↓	5 10 ↓	3 9 ↓	3 9 ↓	3 8 ↓	3 9 ↓	3 9 ↓	5 9 ↓	5 10 ↓	5 10 ↓	5 10 ↓
Houston Pilots K - Shell Crude	3 9 ↓	5 9 ↓	5 9 ↓	5 9 ↓	6 10 ↓	6 12 ↓	6 13 ↓	6 13 ↓	7 13 ↓	7 13 ↓	7 14 ↓	6 13 ↓	6 12 ↓	5 9 ↓	5 9 ↓	3 9 ↓	3 9 ↓	3 8 ↓	3 9 ↓	3 9 ↓	5 9 ↓	5 10 ↓	5 10 ↓	5 10 ↓
Houston Pilots J - Lynchburg Ferries	3 8 ↓	5 9 ↓	5 9 ↓	5 9 ↓	5 10 ↓	6 12 ↓	6 13 ↓	6 13 ↓	6 13 ↓	6 13 ↓	6 13 ↓	6 13 ↓	6 12 ↓	5 9 ↓	3 9 ↓	3 9 ↓	3 8 ↓	3 8 ↓	3 9 ↓	3 9 ↓	3 9 ↓	3 9 ↓	5 10 ↓	5 9 ↓
Houston Pilots I - Exxon 3	8 10 ↓	8 12 ↓	8 12 ↓	7 12 ↓	7 12 ↓	7 12 ↓	8 13 ↓	8 14 ↓	8 14 ↓	8 14 ↓	8 15 ↓	8 14 ↓	8 13 ↓	7 10 ↓	7 12 ↓	7 10 ↓	8 10 ↓	8 10 ↓	8 10 ↓	8 12 ↓	8 12 ↓	8 13 ↓	8 13 ↓	8 13 ↓
Houston Pilots H - Morgans Point	7 10 ↓	8 12 ↓	8 12 ↓	7 12 ↓	8 13 ↓	7 12 ↓	8 13 ↓	8 14 ↓	8 14 ↓	8 14 ↓	8 14 ↓	8 14 ↓	8 13 ↓	7 10 ↓	7 12 ↓	7 10 ↓	8 10 ↓	8 10 ↓	8 10 ↓	8 12 ↓	8 13 ↓	8 13 ↓	8 13 ↓	8 13 ↓
Houston Pilots G - 75/76	9 13 ↓	9 14 ↓	9 14 ↓	9 14 ↓	8 14 ↓	8 14 ↓	8 13 ↓	8 15 ↓	8 15 ↓	8 14 ↓	8 15 ↓	8 14 ↓	8 12 ↓	8 13 ↓	8 12 ↓	8 13 ↓	8 13 ↓	9 13 ↓	9 13 ↓	9 13 ↓	10 13 ↓	10 14 ↓	10 15 ↓	10 15 ↓
Houston Pilots F - 63/64	9 14 ↓	10 14 ↓	9 14 ↓	9 14 ↓	8 14 ↓	8 14 ↓	8 14 ↓	8 14 ↓	8 14 ↓	8 14 ↓	8 14 ↓	8 14 ↓	8 12 ↓	8 13 ↓	8 13 ↓	8 13 ↓	8 13 ↓	8 13 ↓	9 13 ↓	9 13 ↓	10 14 ↓	10 14 ↓	10 15 ↓	10 16 ↓
Houston Pilots E - 51/52	9 14 ↓	10 14 ↓	10 15 ↓	9 14 ↓	9 15 ↓	8 15 ↓	8 14 ↓	8 15 ↓	8 14 ↓	8 14 ↓	8 14 ↓	8 14 ↓	8 12 ↓	8 13 ↓	8 12 ↓	8 13 ↓	8 13 ↓	9 13 ↓	9 13 ↓	9 14 ↓	10 14 ↓	10 15 ↓	10 15 ↓	10 16 ↓
Houston Pilots D - 37/38	10 15 ↓	10 15 ↓	10 15 ↓	10 15 ↓	9 15 ↓	9 15 ↓	8 14 ↓	8 15 ↓	8 15 ↓	8 14 ↓	8 14 ↓	8 14 ↓	8 12 ↓	8 13 ↓	8 13 ↓	8 13 ↓	8 14 ↓	9 14 ↓	9 14 ↓	9 14 ↓	10 14 ↓	10 15 ↓	10 15 ↓	10 16 ↓
Houston Pilots C - 25/26	10 15 ↓	10 15 ↓	10 15 ↓	10 15 ↓	10 15 ↓	9 15 ↓	9 15 ↓	9 16 ↓	9 15 ↓	8 15 ↓	8 15 ↓	8 14 ↓	8 13 ↓	8 13 ↓	8 13 ↓	8 13 ↓	8 14 ↓	9 14 ↓	9 14 ↓	9 14 ↓	10 14 ↓	10 15 ↓	10 16 ↓	10 17 ↓
Houston Pilots B - 11/12	9 15 ↓	9 16 ↓	10 16 ↓	10 16 ↓	10 15 ↓	10 16 ↓	9 15 ↓	9 16 ↓	9 15 ↓	9 15 ↓	8 15 ↓	8 14 ↓	8 13 ↓	8 13 ↓	8 13 ↓	8 13 ↓	8 14 ↓	8 14 ↓	8 14 ↓	8 14 ↓	9 14 ↓	9 15 ↓	9 16 ↓	10 17 ↓
Houston Pilots A - 1 & 2 Bravo	12 17 ↓	13 18 ↓	13 17 ↓	12 17 ↓	12 17 ↓	12 17 ↓	10 16 ↓	10 17 ↓	10 16 ↓	9 16 ↓	9 15 ↓	9 15 ↓	9 14 ↓	9 14 ↓	10 14 ↓	10 14 ↓	10 16 ↓	10 16 ↓	12 16 ↓	12 16 ↓	12 16 ↓	12 17 ↓	13 18 ↓	13 20 ↓

NOTE: This is automated data that may/may not agree with the official BAM thinking that's found on the daily slides. This data should be used as a guide only.

Houston Pilots: MON. 11/11/2024



Forecast Discussion

Precip: Favoring dry conditions throughout the day.

Wind: Winds will be out of the N/NE throughout the day.

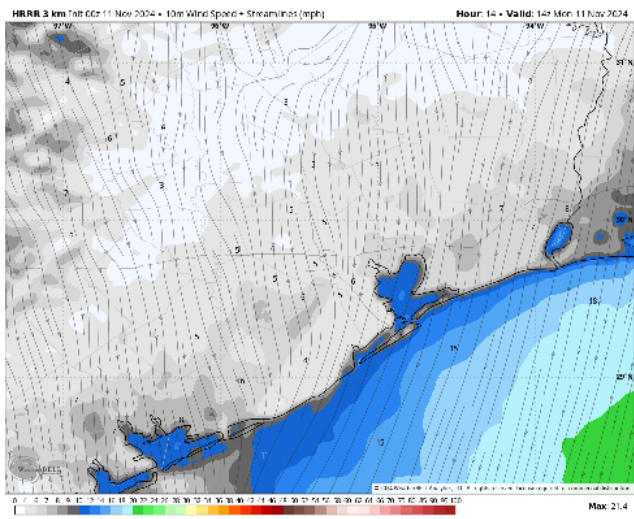
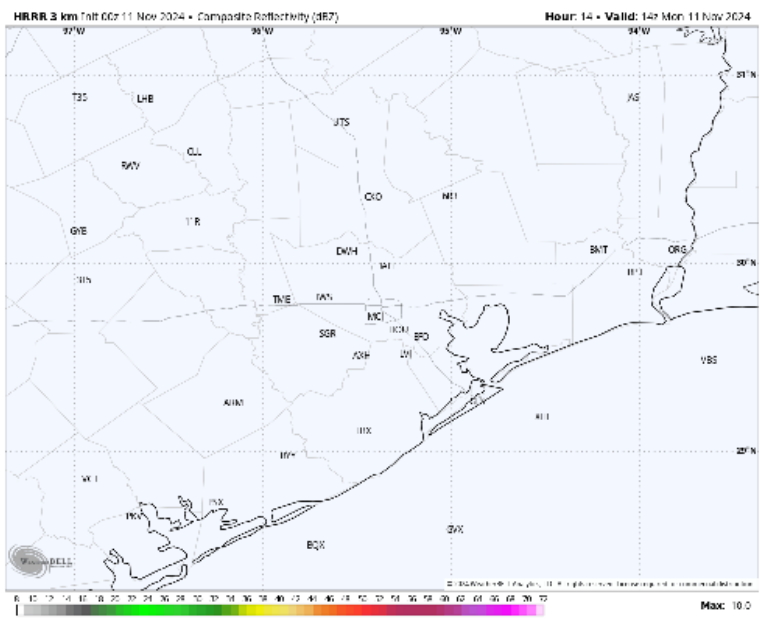
N of Morgan's Point: Winds at 4 – 8 kts through the day.

S of Morgan's Point: Winds at 10 - 15 kts through the day.


High Temps: **N of Morgan's Point:** Low 80s F. **S of Morgan's Point:** Upper 70s F to near 80 F.

Visibility: Favoring fog chances for this AM. See fog slide above.

Precip Image: 8 AM CT



Wind Speed:
8 AM CT



High Temps
Today

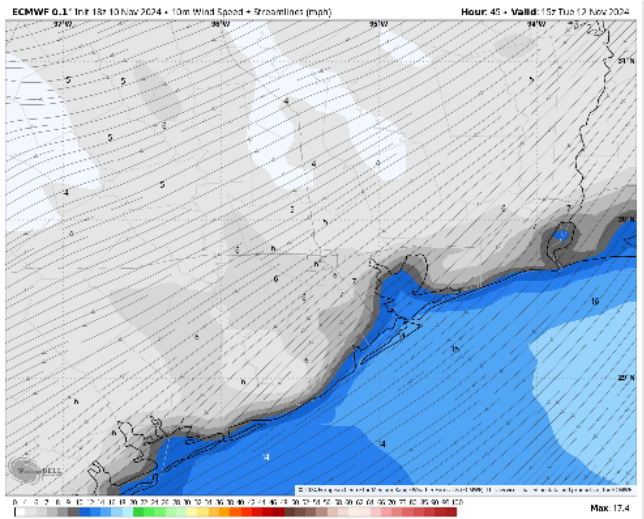
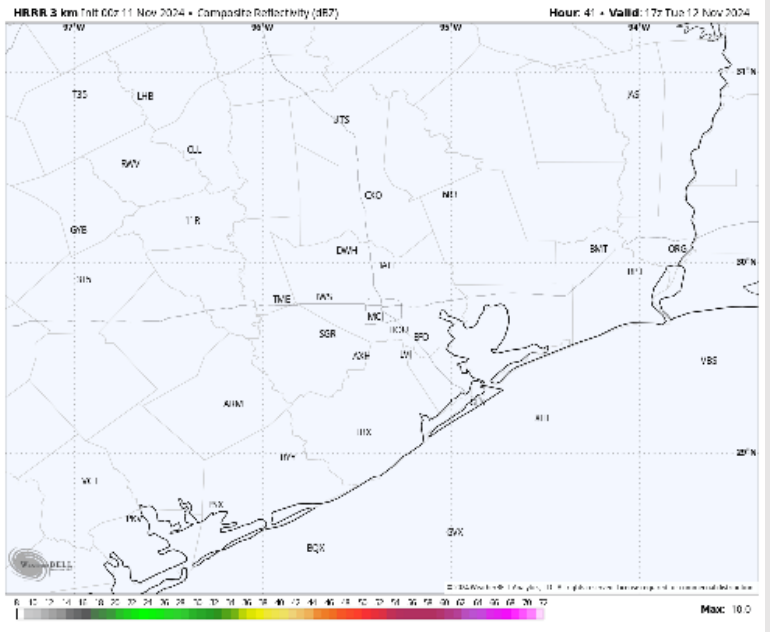
Houston Pilots: TUE. 11/12/2024



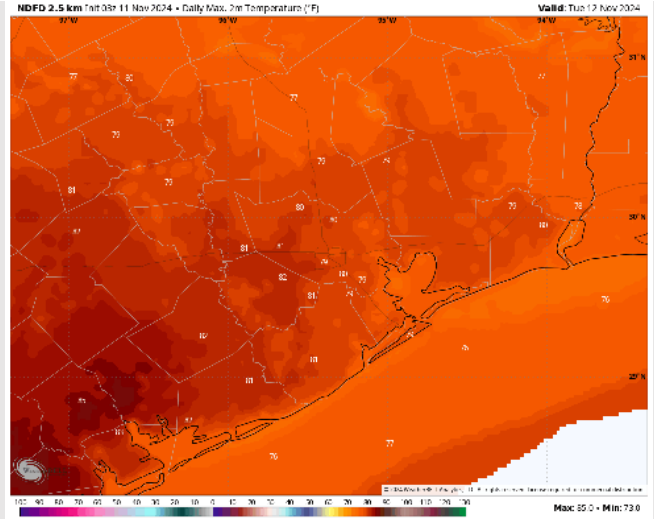
Forecast Discussion

- Precip:** Favoring dry conditions for Tuesday.
- Wind:** Winds will be out of NE throughout Tuesday. **N of Morgan's Point:** Winds will be at 2 - 7 kts throughout Tuesday. **S of Morgan's Point:** Winds will be at 8 - 13 kts through the day.
- High Temps:** **N of Morgan's Point:** Low 80s F. **S of Morgan's Point:** Upper 70s F.
- Visibility:** No visibility concerns for Tuesday.

Precip Image: 11 AM CT



Wind Speed
9 AM CT



High Temps
Tuesday

Forecast Discussion

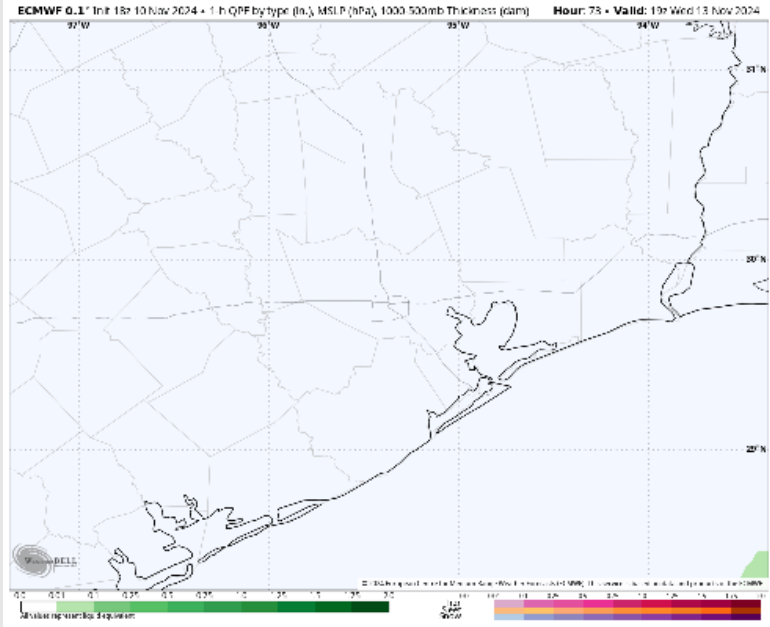
Precip: Favoring dry conditions for Wednesday.

Wind: Winds will be variable through the morning but will favor a northerly tendency. After 12 PM, winds settle out of the NW. **N of Morgan's Point:** Winds will be at 3 – 8 kts throughout the day. **S of Morgan's Point:** Winds will be 5 – 10 kts throughout Wednesday.

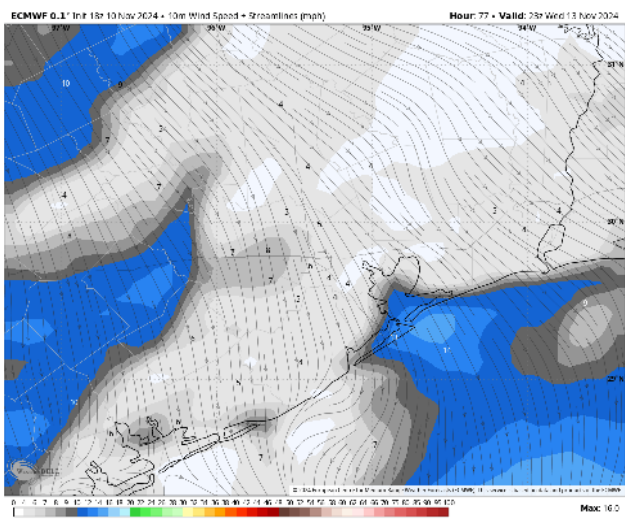
High Temps: **N of Morgan's Point:** Low 80s F. **S of Morgan's Point:** Upper 70s F.

Visibility: No visibility concerns Wednesday.

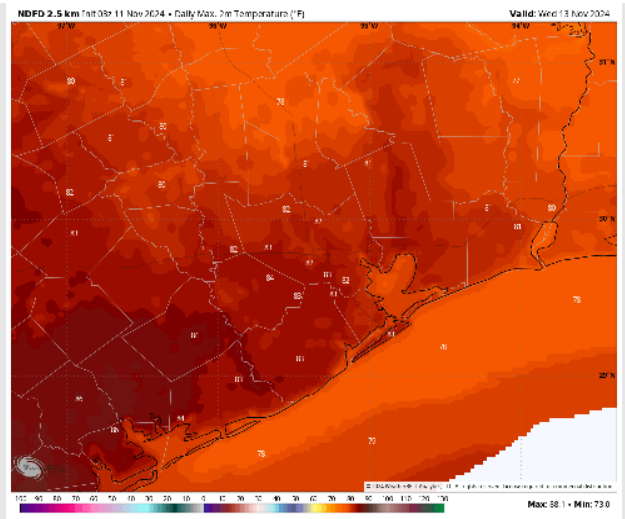
Precip Image: 1 PM CT



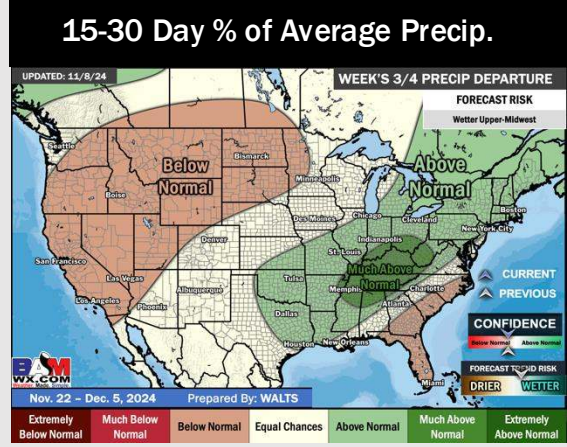
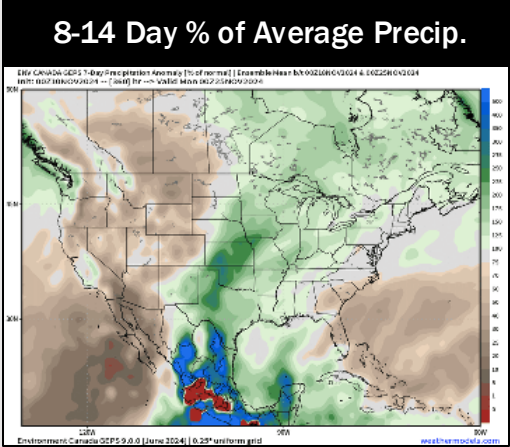
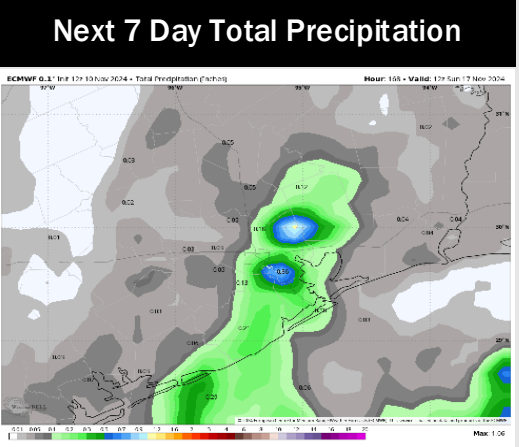
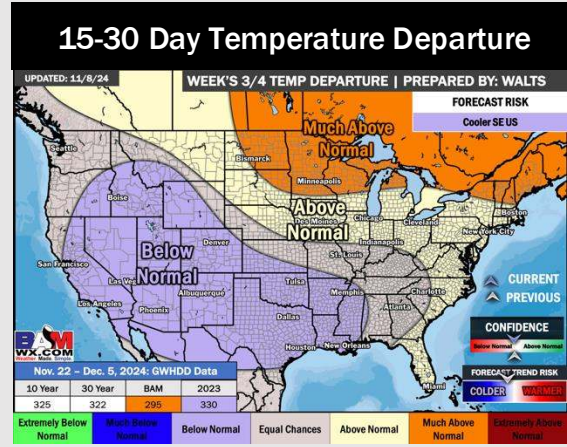
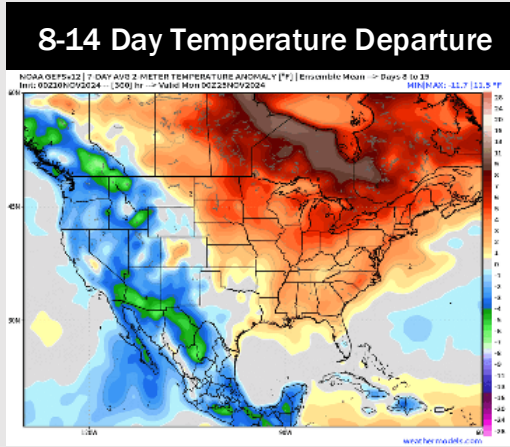
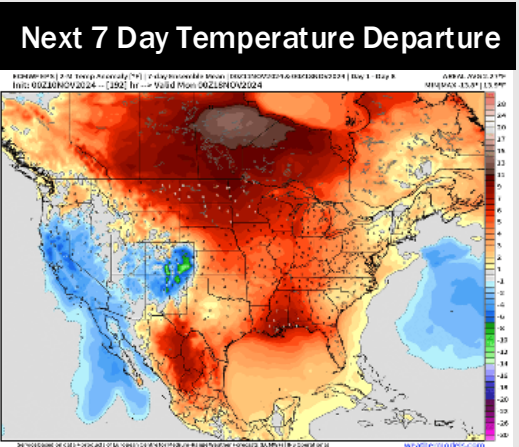
Wind Speed:
5 PM CT



High Temps
Wednesday



Houston Pilots: 11/11/24



- Temps are expected to be above normal for the week 1 timeframe. Favoring scattered rain chances to continue for the week 1 period.
- Above normal temperatures are favored for week 2. Favoring precipitation to be above normal
- Below normal temperatures and above normal precipitation chances are expected for the weeks ¾ timeframe.