

Houston Pilots Forecast Package



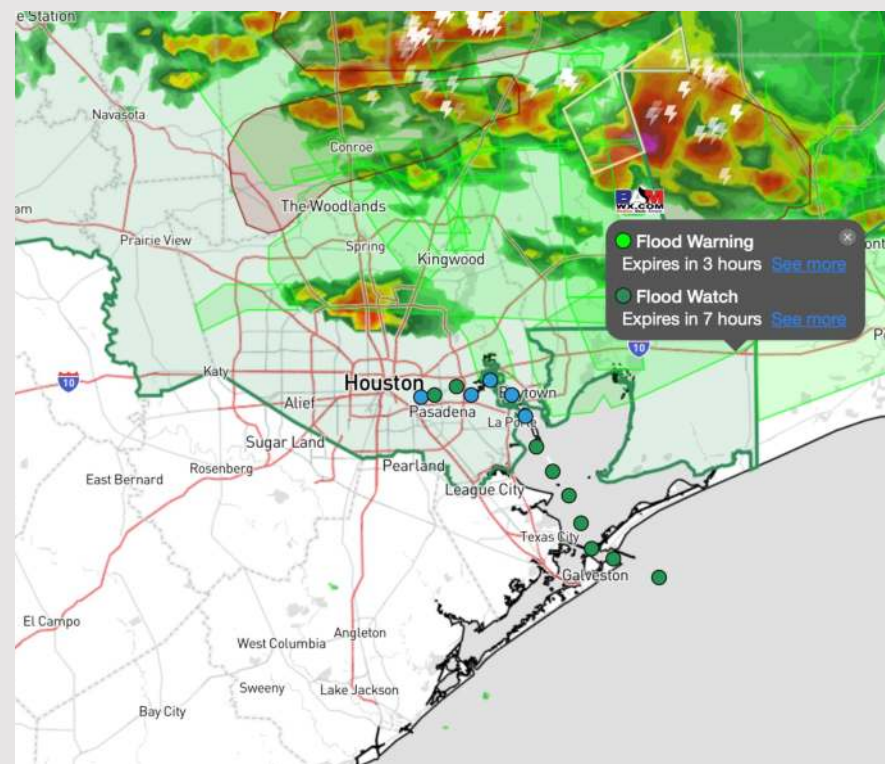
Updated: 12:50 PM CT

Friday, May 3, 2024

Forecaster: Alyssa Elliott

Weather Headlines

- Anticipating additional shower/storm chances today and through the weekend.
- Not anticipating any fog concerns over the coming days
- Slightly elevated winds are expected to remain in play (especially S of Morgan's Point) through today and SUN.



Current Radar: 12:20 PM CT




As always, please do not hesitate to reach out to us with any forecast questions via the chat option on Clarity or our on-call number, **(317)-560-8122** press 1 for forecast questions.

Houston Pilots Extended Range Visibility Report




Monday 5/6/24

Fog not favored for MON.




Tuesday 5/7/24

Fog not favored for TUE.



Wednesday 5/8/24

Fog not favored for WED.



Chance for Fog

Monday AM	Unlikely
Monday PM	Unlikely
Tuesday AM	Unlikely
Tuesday PM	Unlikely
Wednesday AM	Unlikely
Wednesday PM	Unlikely

Houston Pilots Visibility Chart (miles)



Forecast Confidence



Time	Fri 1pm	Fri 2pm	Fri 3pm	Fri 4pm	Fri 5pm	Fri 6pm	Fri 7pm	Fri 8pm	Fri 9pm	Fri 10pm	Fri 11pm	Sat 12am	Sat 1am	Sat 2am	Sat 3am	Sat 4am	Sat 5am	Sat 6am	Sat 7am	Sat 8am	Sat 9am	Sat 10am	Sat 11am	Sat 12pm
610 Bridge	7	10	10	10	10	10	10	10	10	10	10	10	9	7	6	6	6	6	5	4	6	10	10	10
Kinder 1	7	10	10	10	10	10	10	10	10	10	10	10	7	7	6	6	6	6	4	4	6	9	10	10
Greens Bayou	6	10	10	10	10	10	10	10	10	10	9	7	6	6	6	5	5	5	4	4	6	8	10	10
Shell Crude	6	10	10	10	10	10	10	10	10	10	9	7	6	6	6	5	5	5	4	4	5	6	9	10
Lynchburg Ferries	6	10	10	10	10	10	10	10	10	10	9	7	6	6	6	5	5	5	4	4	6	8	9	10
Exxon 3	6	6	10	10	10	10	10	10	10	10	9	7	6	6	6	5	5	5	4	4	5	6	9	9
Morgans Point	6	6	9	10	10	10	10	10	10	9	9	7	6	6	6	4	4	4	4	3	5	6	7	9
75/76	5	5	6	6	6	7	7	6	6	6	6	6	6	5	9	9	9	9	9	9	9	9	10	10
63/64	5	5	6	6	6	7	7	6	6	6	6	6	6	5	9	9	9	9	9	9	9	9	10	10
51/52	6	5	6	6	6	7	7	6	6	6	6	6	6	5	9	9	9	9	9	9	9	9	10	10
37/38	6	5	6	6	6	7	7	6	6	6	6	6	6	5	9	9	9	9	9	9	9	9	9	9
25/26	7	6	6	6	6	6	6	6	7	6	6	6	6	6	9	9	9	9	9	9	9	9	9	9
11/12	6	6	6	6	6	6	6	6	6	6	6	6	6	6	9	9	9	9	9	9	9	9	9	9
1 & 2 Bravo	6	6	5	5	5	5	5	5	6	6	6	6	5	5	9	9	9	9	9	9	9	9	9	9

NOTE: This is automated data that may/may not agree with the official BAM thinking that's found on the daily slides or special visibility report slides. This data should be used as a guide only

Houston Pilots Wind Chart



Forecast Confidence



Sustained wind 13 Knots
Gusts 18 Knots
Wind from the N

Example

WS: 13
G:18
N

Time Knots	Fri 1pm	Fri 2pm	Fri 3pm	Fri 4pm	Fri 5pm	Fri 6pm	Fri 7pm	Fri 8pm	Fri 9pm	Fri 10pm	Fri 11pm	Sat 12am	Sat 1am	Sat 2am	Sat 3am	Sat 4am	Sat 5am	Sat 6am	Sat 7am	Sat 8am	Sat 9am	Sat 10am	Sat 11am	Sat 12pm
610 Bridge	13 27 ESE	13 27 ESE	13 25 ESE	13 26 ESE	12 25 ESE	12 24 ESE	11 23 ESE	11 21 SE	9 18 SE	9 17 SE	7 13 SE	6 13 ESE	6 12 ESE	6 12 ESE	5 11 ESE	5 10 ESE	5 11 SE	5 11 SE	5 12 SE	6 13 SE	7 13 SE	8 15 SE	9 16 SE	9 17 SE
Kinder 1	13 27 ESE	14 28 ESE	13 25 ESE	13 26 ESE	12 25 ESE	12 24 ESE	11 23 ESE	10 20 SE	9 18 SE	9 17 SE	7 13 ESE	6 13 ESE	6 12 ESE	5 12 ESE	5 11 ESE	5 11 ESE	5 11 SE	5 11 SE	5 12 SE	6 13 SE	7 13 SE	8 15 SE	9 16 SE	9 17 SE
Greens Bayou	13 27 ESE	13 27 ESE	12 24 ESE	12 25 ESE	12 24 ESE	11 23 ESE	11 23 ESE	10 20 SE	9 17 SE	9 17 SE	7 13 SE	6 13 ESE	5 11 ESE	5 11 ESE	5 11 ESE	5 11 ESE	5 11 SE	5 11 SE	6 12 SE	7 13 SE	7 13 SSE	8 15 SE	9 15 SE	9 17 SE
Shell Crude	13 26 ESE	13 27 ESE	12 24 ESE	12 24 ESE	12 22 ESE	11 22 ESE	11 21 SE	10 18 SE	9 18 SE	9 18 SE	7 14 SE	7 13 ESE	5 12 ESE	6 12 ESE	5 11 ESE	5 11 ESE	5 11 SE	5 11 SE	6 12 SE	7 13 SE	7 14 SE	8 15 SSE	9 15 SE	9 16 SE
Lynchburg Ferries	13 26 ESE	13 25 ESE	12 24 ESE	12 24 ESE	11 22 ESE	11 21 ESE	11 21 SE	9 19 SE	9 17 SE	9 17 SE	7 13 SE	7 13 SE	5 12 ESE	6 12 ESE	5 11 ESE	5 11 ESE	5 11 ESE	5 10 SE	5 11 SE	6 13 SE	7 14 SSE	8 15 SSE	9 15 SE	9 16 SE
Exxon 3	13 26 ESE	13 26 ESE	12 24 ESE	12 24 ESE	12 22 ESE	12 21 ESE	12 22 SE	13 21 SE	12 19 SE	13 21 SE	11 16 SE	10 15 SE	9 13 SE	9 13 SE	9 13 SE	10 14 SE	9 13 SE	9 13 SE	9 13 SE	10 13 SE	10 15 SE	10 16 SE	11 16 SE	11 18 SE
Morgans Point	13 27 ESE	13 27 ESE	13 25 ESE	13 23 ESE	13 22 ESE	12 22 ESE	13 22 SE	13 21 SE	13 20 SE	14 21 SE	12 18 SE	11 16 SE	10 15 SE	9 14 SE	9 14 SE	10 15 SE	11 15 SE	9 13 SSE	9 13 SSE	10 14 SE	10 14 SSE	10 15 SE	10 16 SE	11 18 SE
75/76	17 28 ESE	17 28 ESE	17 27 ESE	16 27 ESE	17 26 ESE	17 26 ESE	17 26 SE	19 27 SE	18 26 SE	17 25 SE	17 24 SE	15 22 SE	14 21 SE	13 20 SE	13 20 SE	13 20 SE	15 21 SE	14 20 SE	14 21 SE	13 20 SE	13 20 SE	13 19 SE	13 18 SE	13 20 SE
63/64	17 28 ESE	17 29 ESE	16 27 ESE	15 27 ESE	16 26 ESE	17 26 ESE	17 26 SE	17 25 SE	17 25 SE	17 24 SE	17 24 SE	15 22 SE	14 21 SE	13 18 SE	13 19 SE	13 19 SE	14 20 SE	13 20 SE	13 19 SE	13 19 SE	13 19 SE	13 19 SE	13 18 SE	13 19 SE
51/52	16 27 ESE	16 29 ESE	16 27 ESE	15 26 ESE	15 24 ESE	17 24 ESE	17 25 SE	17 24 SE	17 24 SE	16 23 SE	16 23 SE	15 22 SE	13 19 SE	13 18 SE	13 17 SE	11 18 SE	12 18 SE	13 18 SE	13 19 SE	13 19 SE	13 18 SE	12 18 SE	12 18 SE	13 18 SE
37/38	17 27 ESE	16 27 ESE	16 26 ESE	15 25 ESE	15 25 ESE	16 23 ESE	16 23 ESE	16 23 SE	16 23 SE	15 22 SE	15 22 SE	15 22 SE	13 19 SE	12 18 SE	11 16 SE	11 17 SE	12 17 SE	12 18 SE	12 18 SE	12 18 SE	13 18 SE	12 17 SE	12 18 SE	13 18 SE
25/26	17 26 E	16 27 ESE	16 25 ESE	15 25 ESE	15 24 ESE	16 22 ESE	16 23 ESE	16 22 SE	16 21 SE	15 21 SE	15 21 SE	15 21 SE	13 18 SE	12 16 SE	12 15 SE	11 15 SE	11 15 SE	12 17 SE	12 17 SE	12 17 SE	13 17 SE	12 17 SE	12 18 SE	13 18 SE
11/12	16 25 E	16 25 E	15 24 ESE	15 24 ESE	15 22 ESE	15 21 ESE	14 21 SE	13 20 SE	13 20 SE	13 20 SE	13 18 SE	12 17 SE	10 14 SE	9 13 SE	9 13 SE	8 13 SE	9 14 SE	10 14 SE	10 14 SE	10 14 SE	10 15 SE	11 15 SE	11 16 SE	12 18 SE
1 & 2 Bravo	17 26 E	16 25 E	16 24 E	15 24 E	17 22 ESE	16 23 ESE	15 21 ESE	15 22 ESE	15 22 ESE	15 22 SE	15 21 SE	15 21 SE	13 19 SE	12 18 SE	12 16 SE	11 15 SE	11 16 SE	13 19 SSE	13 19 SE	13 19 SE	11 16 SE	11 16 SE	12 17 SE	13 18 SE

NOTE: This is automated data that may/may not agree with the official BAM thinking that's found on the daily slides. This data should be used as a guide only

Houston Pilots: Fri. 5/3/2024



Forecast Discussion

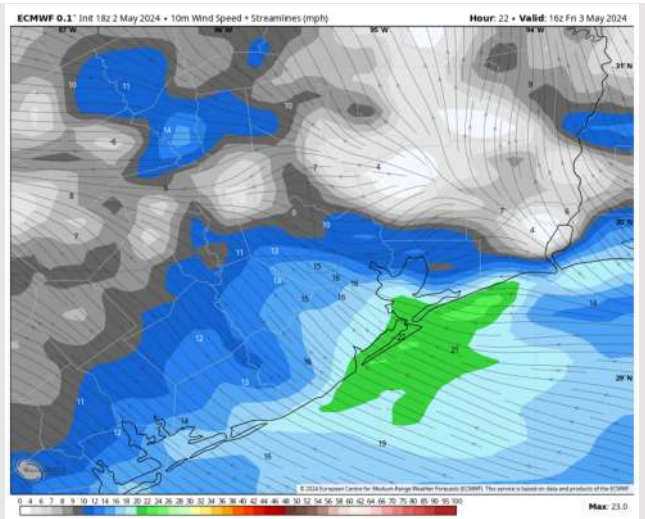
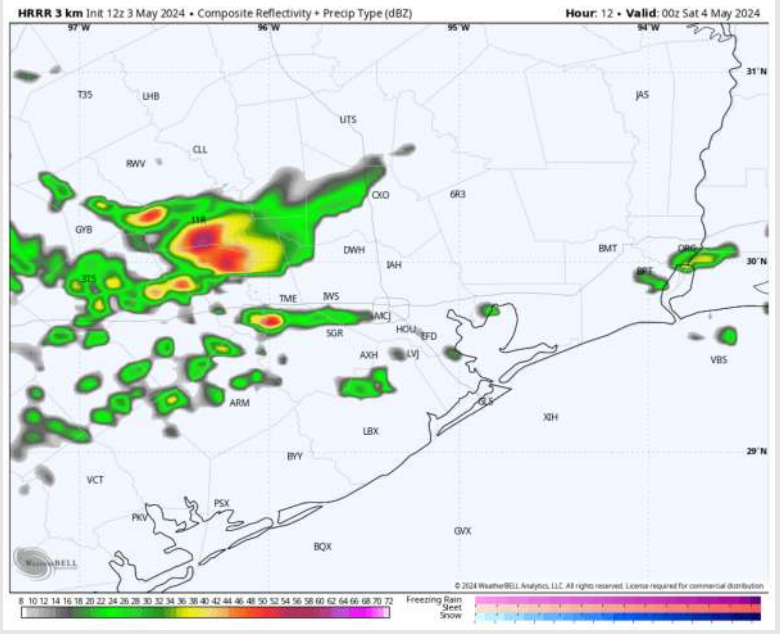
Precip: Scattered showers and storms throughout most of the PM, with dry conditions favored after 9 PM. **Storms will continue to be strong at times with risks of hail and wind gusts of 35-40 kts, however favoring the strongest of these storms to sit just North/NW of Stations.**

Wind: Winds will be out of the ESE throughout the day. **N of Morgan's Point:** Winds at 8-13 kts for the evening, weakening further near midnight. **S of Morgan's Point:** Winds at 18-23 kts for the evening. **Non-thunderstorm wind gusts of 25-30 kts for all stations until 8 PM, after 8 PM gusts remain for stations S of Morgan's Point.**

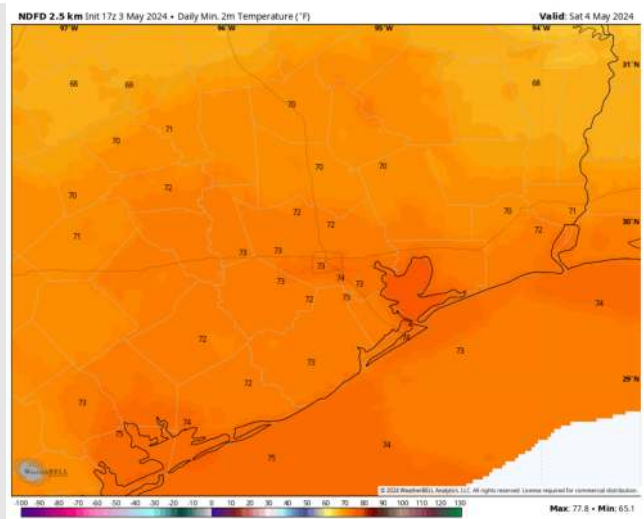
Low Temps: **N of Morgan's Point:** Lower 70s F. **S of Morgan's Point:** Mid 70s F.

Visibility: Not anticipating a fog risk for today, however visibilities can be reduced under heavy downpours.

Precip Image: 10 AM CT



Wind Speed:
11 AM CT



Low Temps
SAT AM

Houston Pilots: Sat. 5/4/2024



Forecast Discussion

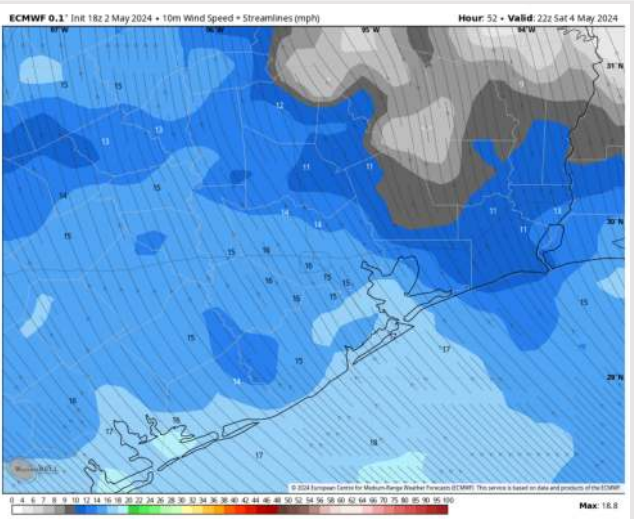
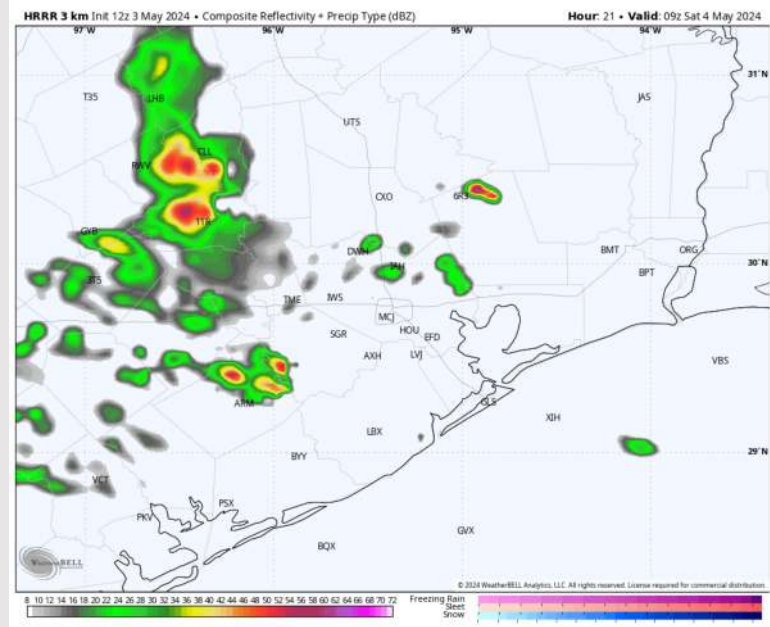
Precip: Scattered showers in play beginning at 4 AM Saturday. By 5 – 6 AM CT, showers will transition into scattered storms that will last through 8-9 AM. After 9 AM, shower potential becomes much more isolated.

Wind: Winds out of SE throughout Saturday. **N of Morgan's Point:** Winds at 4-9 kts through 9 AM, increasing to 8-13 kts after that time. Winds calm back to 4-9 kts after 9 PM. **S of Morgan's Point:** Winds at 10-15 kts through Saturday. **Wind gusts may reach up to 25 kts after 9 AM.**

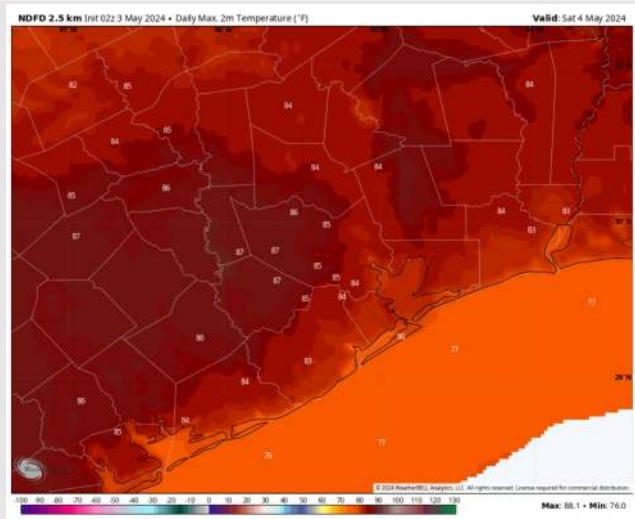
High Temps: **N of Morgan's Point:** Mid-Upper 80s F **S of Morgan's Point:** Upper 70's-Low 80's F.

Visibility: Not anticipating any fog concerns for Saturday.

Precip Image: 4 AM CT



Wind Speed:
5 PM CT



High Temps
Saturday

Houston Pilots: Sun. 5/5/2024



Forecast Discussion

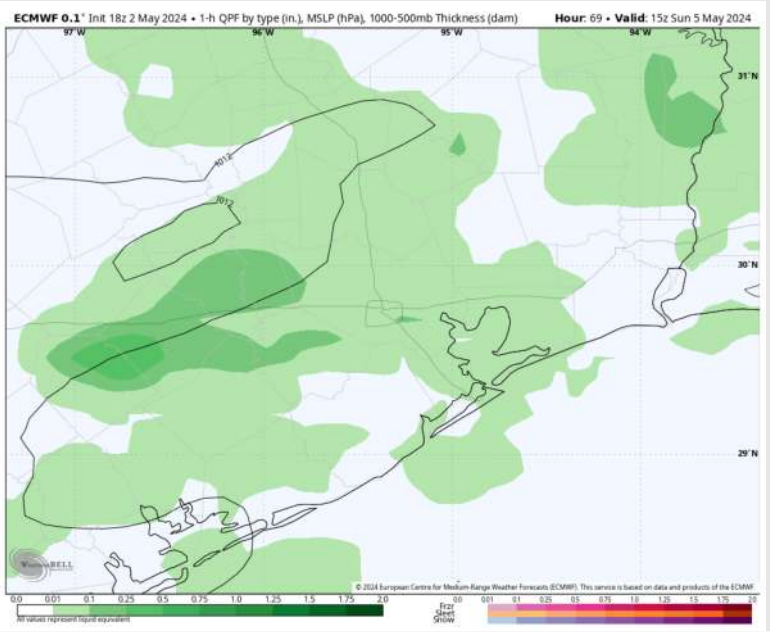
Precip: Scattered showers and storms possible for all Stations between 3 AM – 9 PM SUN.

Wind: Favoring winds to continue out of the SE throughout Sunday.
N of Morgan's Point: Winds at 3-8 kts through much of the day, with an increase to 7-12 kts between 12-6 PM. **S of Morgan's Point:** Winds at 12-17 kts throughout the day Sunday. **Wind gusts of 25-30 kts possible for all Stations between 12-6 PM.**

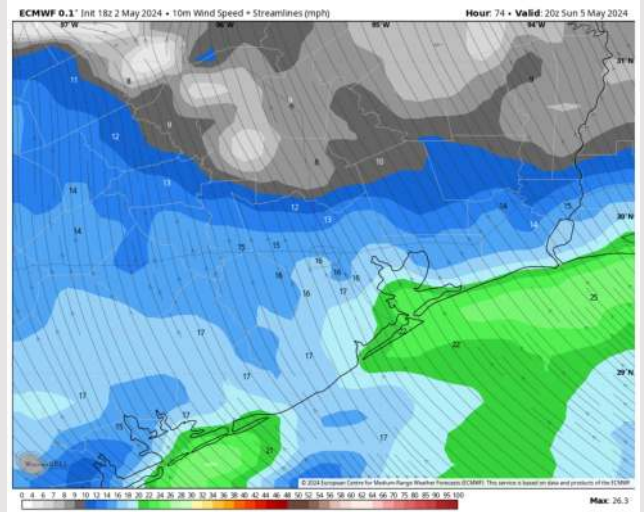
High Temps: **N of Morgan's Point:** Mid 80s F. **S of Morgan's Point:** Upper 70s – Low 80s F.

Visibility: Not anticipating any fog risks however visibility may be reduced under heavier pockets of showers.

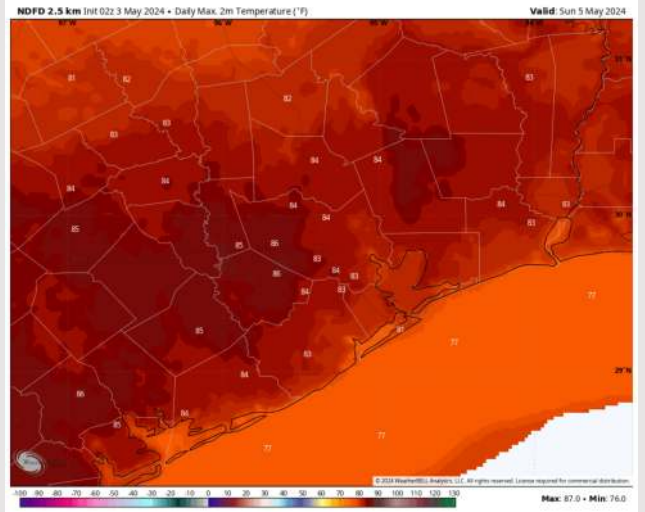
Precip Image: 10 AM CT



Wind Speed
3 PM CT

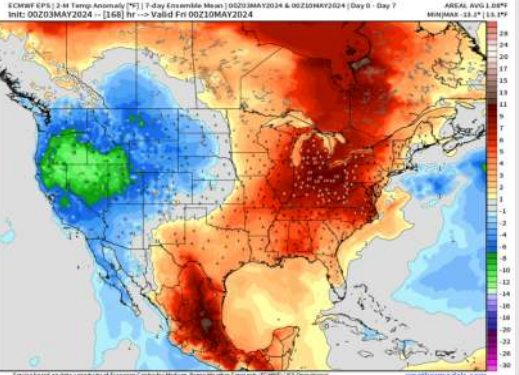


High Temps
Sunday

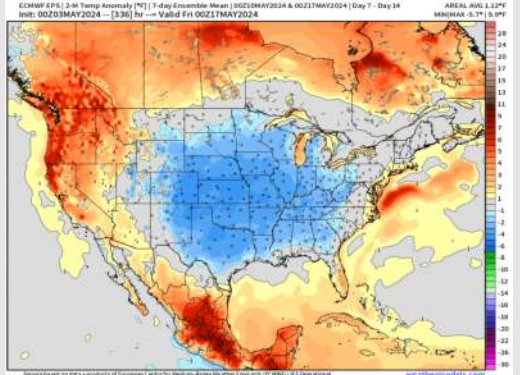


Houston Pilots: 5/3/24

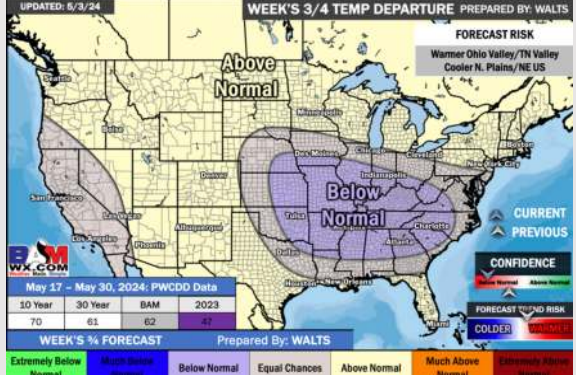
Next 7 Day Temperature Departure



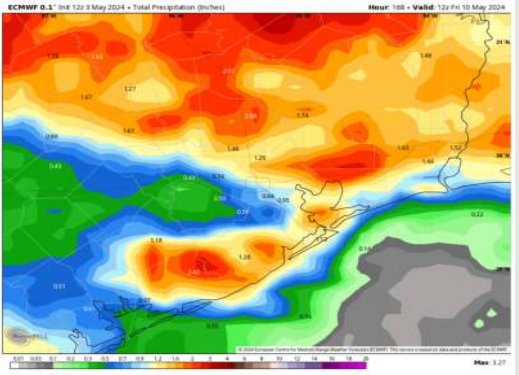
8-14 Day Temperature Departure



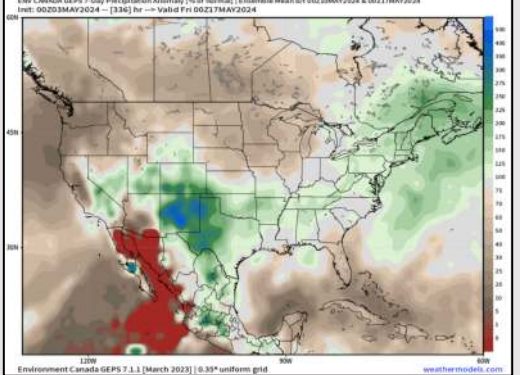
15-30 Day Temperature Departure



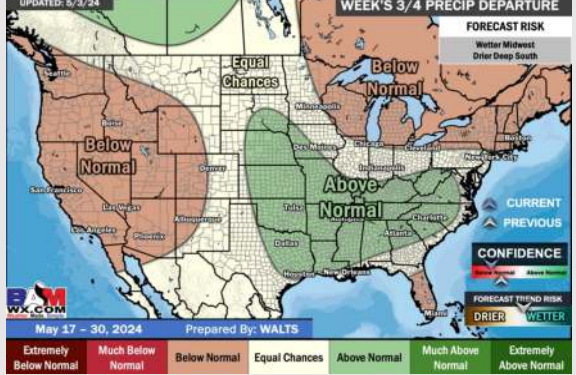
Next 7 Day Total Precipitation



8-14 Day % of Average Precip.



15-30 Day % of Average Precip.



- Showers and storms are expected over the next couple of days. Temps are expected to be above normal for the week 1 timeframe.
- Near normal precipitation chances are at play during the week 2 timeframe. Temps are expected to be slightly below normal.
- Above normal chances for precipitation are favored in the weeks 3/4 timeframe. Temperatures expected to be near normal for the weeks 3 and 4 timeframe.