

Houston Pilots Forecast Package

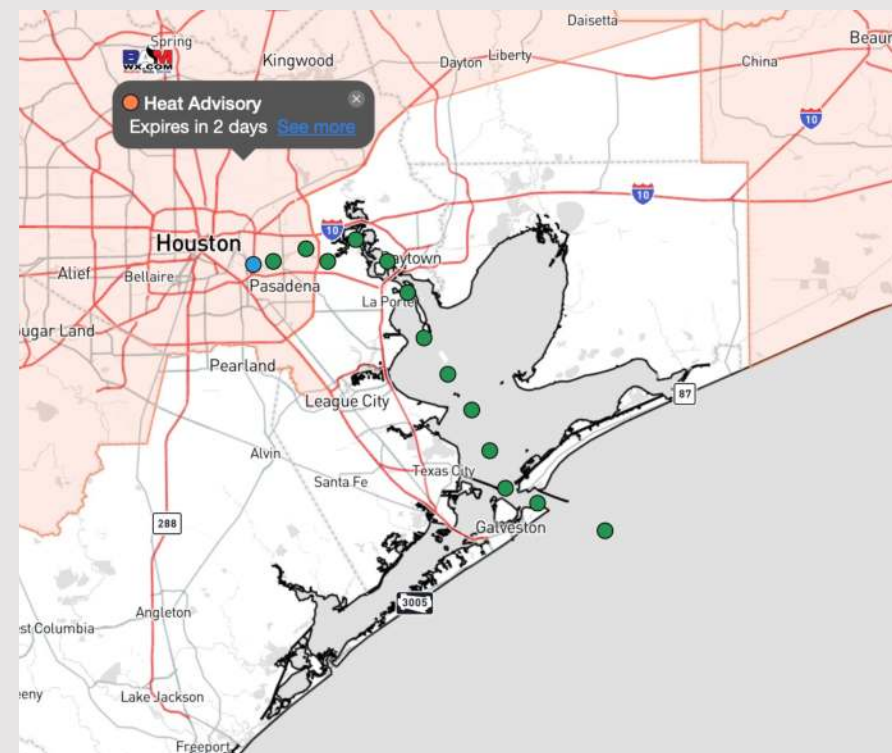


Updated: 2:05 PM CT
Sunday, May 26, 2024

Forecaster: Tyler Riggles

Weather Headlines

- Favoring dry conditions for the remainder of the weekend. Next best chance to come MON evening.
- No additional fog concerns over the next few days.
- Winds will continue to be elevated heading through the weekend. Wave heights however not expected to exceed 4 ft.



Current Radar: 1:55 PM CT



As always, please do not hesitate to reach out to us with any forecast questions via the chat option on Clarity or our on-call number, **(317)-560-8122** press 1 for forecast questions.

Houston Pilots Visibility Chart (miles)



Forecast Confidence



Time	Sun 2pm	Sun 3pm	Sun 4pm	Sun 5pm	Sun 6pm	Sun 7pm	Sun 8pm	Sun 9pm	Sun 10pm	Sun 11pm	Mon 12am	Mon 1am	Mon 2am	Mon 3am	Mon 4am	Mon 5am	Mon 6am	Mon 7am	Mon 8am	Mon 9am	Mon 10am	Mon 11am	Mon 12pm	Mon 1pm
610 Bridge	10	10	10	10	10	10	10	10	10	9	7	6	6	6	6	5	4	3	3	6	9	9	10	10
Kinder 1	10	10	10	10	10	10	10	10	10	9	7	6	6	6	5	4	4	3	3	5	7	9	10	10
Greens Bayou	10	10	10	10	10	10	10	10	10	9	7	6	6	5	5	4	4	3	3	5	7	7	9	10
Shell Crude	10	10	10	10	10	10	10	10	10	8	6	6	6	5	5	4	4	3	3	5	6	7	9	10
Lynchburg Ferries	10	10	10	10	10	10	10	10	10	9	6	6	6	5	5	4	4	3	3	5	6	7	9	10
Exxon 3	10	10	10	10	10	10	10	10	10	8	6	6	5	5	5	4	4	3	3	5	6	7	7	9
Morgans Point	10	10	10	10	10	10	9	10	9	6	6	6	5	5	5	4	4	3	3	5	6	6	7	9
75/76	10	10	10	10	10	9	6	7	7	6	6	6	6	6	6	5	4	3	3	5	6	6	7	10
63/64	10	10	7	10	10	7	6	7	6	6	6	6	6	6	6	5	4	3	3	4	6	6	6	10
51/52	10	10	7	7	7	6	6	6	6	6	6	6	6	6	6	5	4	3	3	4	5	5	6	10
37/38	10	10	9	9	7	6	6	6	6	6	6	6	6	6	6	5	4	3	3	4	5	5	6	10
25/26	10	10	9	9	7	6	6	6	6	6	6	6	6	6	6	5	4	3	3	4	5	5	6	10
11/12	10	9	7	6	7	6	6	6	6	6	6	6	6	6	6	5	4	3	3	4	5	5	5	9
1 & 2 Bravo	6	5	5	4	4	4	4	5	5	5	5	4	5	5	5	5	4	3	3	4	4	4	4	9

NOTE: This is automated data that may/may not agree with the official BAM thinking that's found on the daily slides or special visibility report slides. This data should be used as a guide only

Houston Pilots Wind Chart



Forecast Confidence



Sustained wind 13 Knots
Gusts 18 Knots
Wind from the N

Example

WS: 13
G:18
N

Time Knots	Sun 2pm	Sun 3pm	Sun 4pm	Sun 5pm	Sun 6pm	Sun 7pm	Sun 8pm	Sun 9pm	Sun 10pm	Sun 11pm	Mon 12am	Mon 1am	Mon 2am	Mon 3am	Mon 4am	Mon 5am	Mon 6am	Mon 7am	Mon 8am	Mon 9am	Mon 10am	Mon 11am	Mon 12pm	Mon 1pm
610 Bridge	11 21 S	11 21 S	11 21 S	11 21 S	11 21 S	10 19 S	9 18 S	9 17 S	8 16 S	7 14 S	6 13 S	5 12 S	5 10 S	4 10 S	4 9 S	3 8 S	3 7 S	3 7 S	3 7 S	3 6 S	3 7 S	4 8 SSE	4 9 SE	5 10 ESE
Kinder 1	11 21 S	11 21 S	11 21 S	11 21 S	11 21 S	10 19 S	9 18 S	9 17 S	7 16 S	7 14 S	6 13 S	5 12 S	5 10 S	4 10 S	4 9 S	3 8 S	3 7 S	3 7 S	3 6 S	3 6 S	3 7 SSE	4 8 SE	4 9 SE	5 10 ESE
Greens Bayou	11 20 S	11 20 S	11 21 S	11 21 S	11 20 S	10 19 S	9 18 S	9 17 S	7 16 S	7 14 S	6 12 S	5 11 S	5 10 S	4 9 S	4 8 S	3 7 S	3 7 S	3 6 S	3 6 S	3 7 S	3 8 SSE	4 9 SE	5 10 ESE	
Shell Crude	11 20 S	11 20 S	11 21 S	11 21 S	11 20 S	10 19 S	9 18 S	9 17 S	7 16 S	7 14 S	6 13 S	5 11 S	5 10 S	4 9 S	4 8 S	3 7 S	3 7 S	3 6 S	3 6 S	3 7 S	3 8 SSE	4 9 SE	5 10 ESE	
Lynchburg Ferries	11 20 SSE	11 21 SSE	11 21 SSE	11 21 SSE	11 21 SSE	10 19 S	9 18 S	9 17 S	7 16 S	7 14 S	6 12 S	5 11 SSE	5 10 S	4 9 S	4 8 S	3 7 S	3 6 S	3 6 SSE	3 6 SSE	3 7 S	3 8 SSE	4 9 SE	5 10 SE	
Exxon 3	13 21 SSE	13 21 SSE	13 21 SSE	13 22 SSE	13 21 SSE	13 20 S	13 19 S	12 18 S	11 17 S	10 15 S	9 14 S	8 13 S	7 12 S	7 11 S	6 10 S	5 9 S	5 8 S	5 8 S	5 8 S	5 8 S	5 8 SSE	5 9 SE	5 10 SE	
Morgans Point	13 21 SSE	13 21 SSE	13 21 SSE	13 21 SSE	13 21 SSE	13 20 S	13 19 S	12 18 S	11 17 S	10 15 S	9 14 S	8 13 S	7 12 S	7 11 S	6 10 S	5 9 S	5 8 S	5 8 S	5 8 S	5 8 S	5 8 SSE	5 9 SE	5 10 SE	
75/76	13 22 SSE	14 22 SSE	14 22 SSE	14 22 SSE	14 21 S	14 20 S	13 19 S	13 18 S	12 17 S	11 16 S	10 15 S	9 14 S	9 13 S	8 12 S	7 11 SSW	7 10 SSW	6 9 SSW	6 9 SSW	6 9 SSW	6 9 SSW	6 9 SSE	7 10 SE	7 11 SE	
63/64	13 21 SSE	14 22 SSE	14 22 SSE	14 22 SSE	14 21 S	14 19 S	13 18 S	13 17 S	12 16 S	11 15 S	10 14 S	9 13 S	9 12 S	8 11 S	7 10 SSW	7 9 SSW	6 8 SSW	6 8 SSW	6 8 SSW	6 9 SSW	6 9 SSE	7 10 SE	7 11 SE	
51/52	13 20 S	13 21 S	13 21 S	13 21 S	13 20 S	13 19 S	13 18 S	13 17 S	12 16 S	11 15 S	11 14 S	10 13 S	9 12 S	9 11 S	8 10 SSW	7 9 SSW	7 8 SSW	7 8 SSW	6 7 SSW	6 8 SSW	6 9 S	7 10 SSE	7 11 SSE	
37/38	13 20 S	13 20 S	13 21 S	13 21 S	13 20 S	13 19 S	13 18 S	13 17 S	12 16 S	11 15 S	11 14 S	10 13 S	9 12 S	9 11 S	8 10 SSW	7 9 SSW	7 8 SSW	7 8 SSW	6 7 SSW	6 7 SSW	6 7 S	7 10 SSE	7 11 SSE	
25/26	13 19 S	13 19 S	13 20 S	13 20 S	13 19 S	12 18 S	12 17 S	12 16 S	11 15 S	11 14 S	10 13 S	10 12 S	9 11 S	9 10 S	8 9 SSW	7 8 SSW	7 7 SSW	7 7 SSW	6 6 SSW	6 6 SSW	6 7 S	7 10 SSE	7 11 SSE	
11/12	12 18 S	12 18 S	12 18 S	12 18 S	11 17 S	11 16 S	11 15 S	11 14 S	10 13 S	10 12 S	9 11 S	9 10 S	8 9 S	7 8 S	7 7 SSW	7 7 SSW	6 6 SSW	6 6 SSW	6 6 SSW	6 6 SSW	6 7 S	7 10 SSE	7 11 SSE	
1 & 2 Bravo	12 18 S	12 19 S	12 18 S	13 19 S	13 18 S	12 17 S	13 16 S	13 15 S	12 14 S	12 13 S	11 16 S	11 15 S	11 14 S	10 13 S	9 12 SSW	8 11 SSW	8 10 SSW	8 9 SSW	7 8 SSW	7 8 SSW	7 8 S	7 10 SSE	7 11 SSE	

NOTE: This is automated data that may/may not agree with the official BAM thinking that's found on the daily slides. This data should be used as a guide only

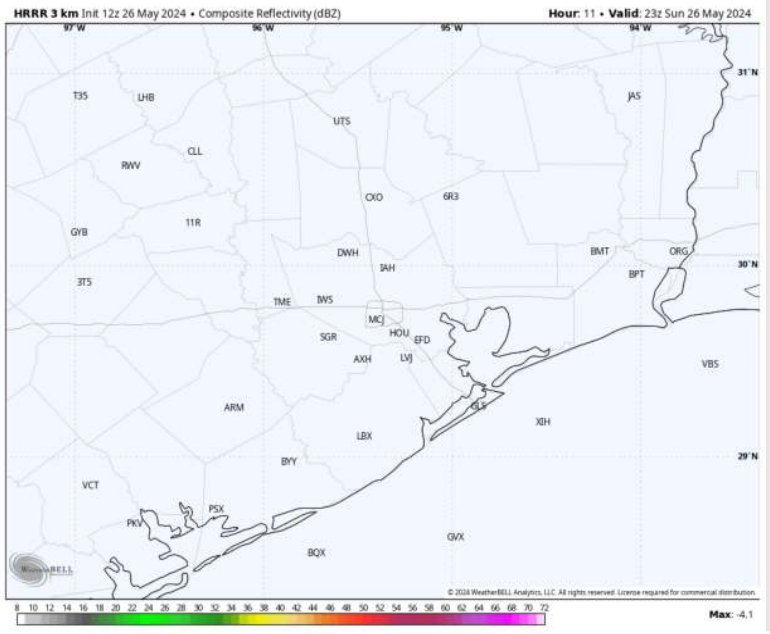
Houston Pilots: Sun. 5/26/2024



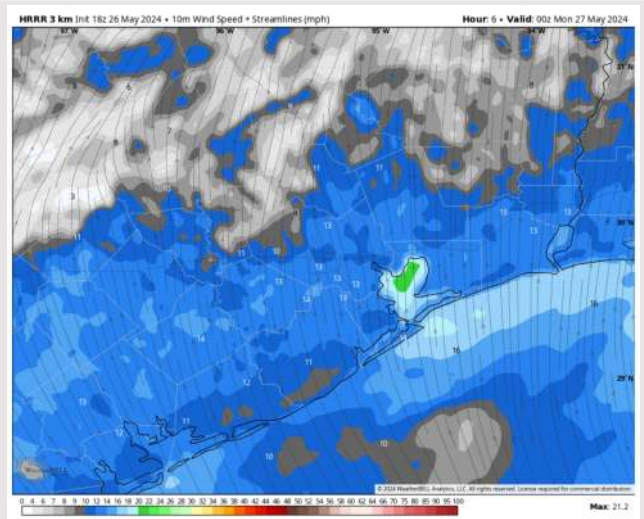
Forecast Discussion

- Precip:** Anticipating dry conditions for today.
- Wind:** Winds out of the S/SW for the rest of the day. **N of Morgan's Point:** Winds at 10-15 kts through 7PM, before decreasing to 8-13 kts for the rest of the day. **S of Morgan's Point:** Winds at 12 - 17 kts for the rest of the day. **20-25 kts wind gusts after this timeframe for the rest of the day.**
- Low Temps:** **N of Morgan's Point:** Upper 70s F. **S of Morgan's Point:** Low 80s F.
- Visibility:** Not anticipating fog for today.

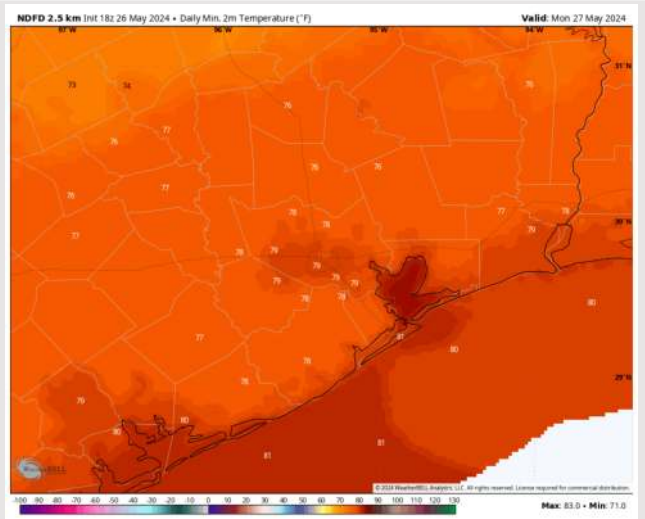
Precip Image: 6 PM CT



Wind Speed
7 PM CT



Low Temps
MON AM



Houston Pilots: Mon. 5/27/2024



Forecast Discussion

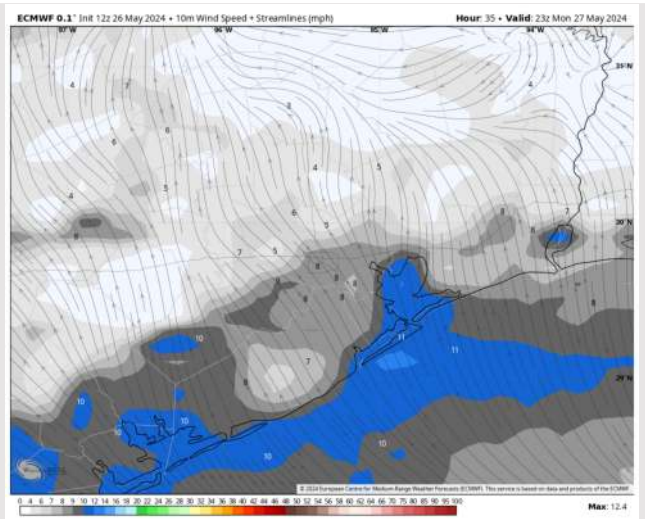
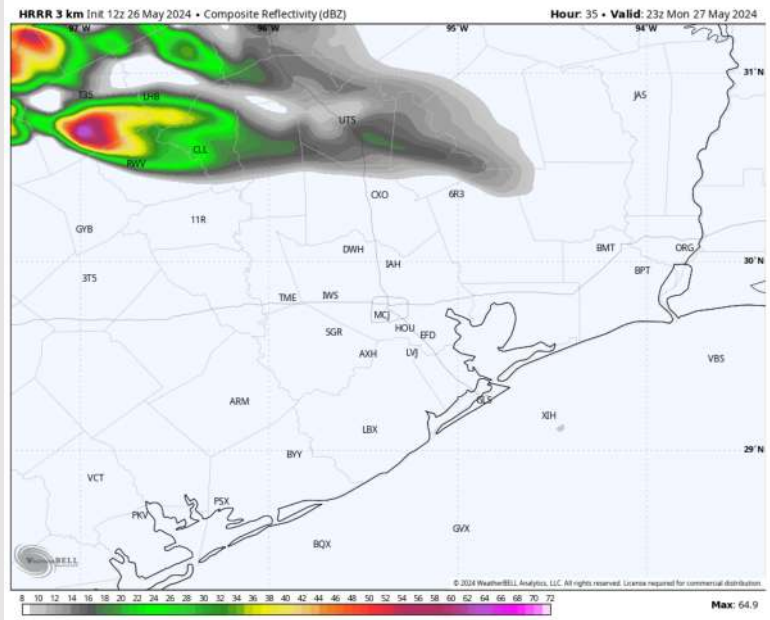
Precip: Favoring dry conditions through 6 PM. Scattered showers and storms will be possible for the remainder of the evening (30% chances).

Wind: Winds will start out of the S/SW before shifting out of the S/SE after 3PM. **N of Morgan's Point:** Winds at 6 – 12 kts for the entire day. **S of Morgan's Point:** Winds at 11 - 16 kts through 9 AM. From 9AM – 3PM, winds will decrease to 5 – 10 kts, then after 3 PM winds will increase to 10 – 15 kts. **Wind gusts of 18-23 kts possible after 3 PM with strongest storms after 6 PM able to produce locally stronger gusts of 30-40 kts.**

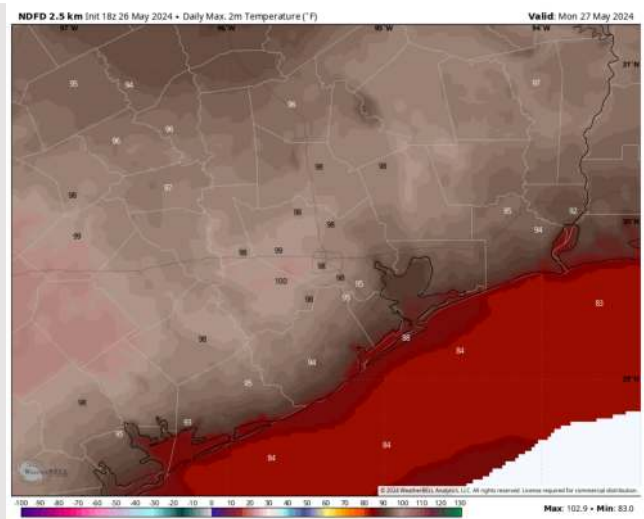
High Temps: **N of Morgan's Point:** Upper 90s F. **S of Morgan's Point:** High 80s/Near 90 F.

Visibility: Not anticipating any fog concerns for Monday, however hazy/misty conditions MON AM can reduce visibility to 3-5 miles.

Precip Image: 6 PM CT



Wind Speed:
6 PM CT



High Temps
Monday

Houston Pilots: Tue. 5/28/2024



Forecast Discussion

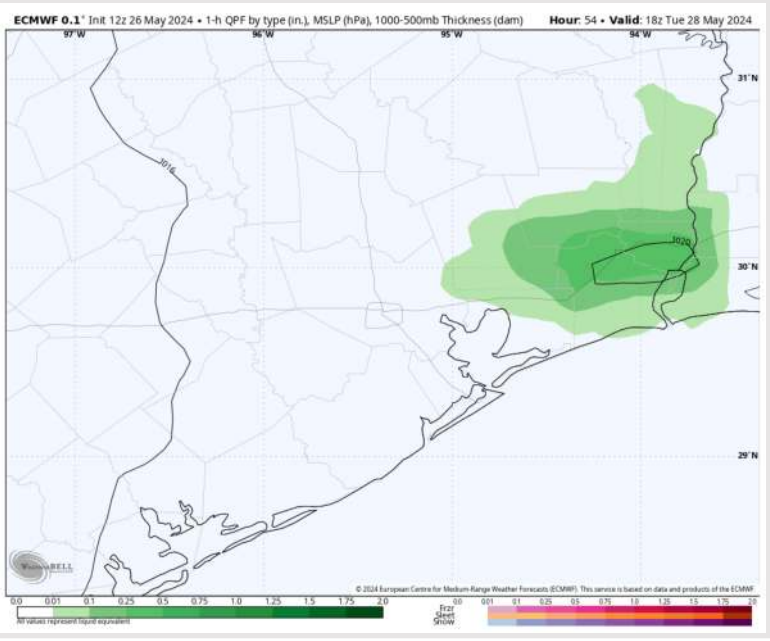
Precip: Isolated (10%) pockets of light showers/drizzle for Stations N of Morgan's Point between 10 AM and 6 PM.

Wind: Winds will be out of E/SE throughout the day Tuesday. **N of Morgan's Point:** Winds will be at 3-8 kts through 11 AM, increasing to 9-12 kts after that time. **S of Morgan's Point:** Winds will be at 3-8 kts through 10 AM, gradually increasing after that time and settling at 10-15 kts by 3 PM. **Wind gusts of 18-23 kts possible after 11 AM.**

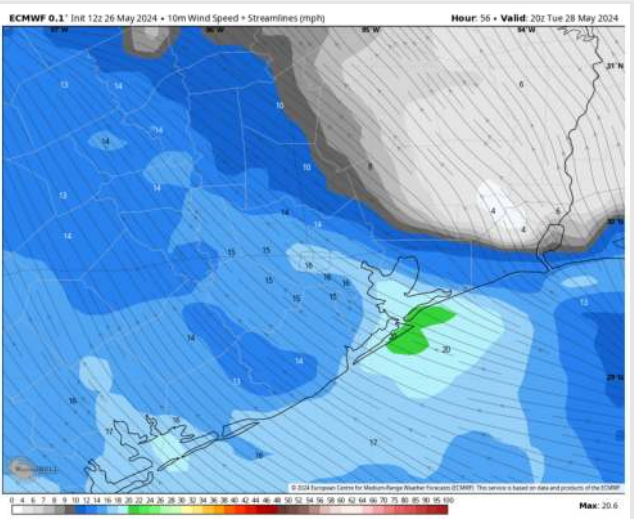
High Temps: **N of Morgan's Point:** Low 90s F **S of Morgan's Point:** Mid-Upper 80s F.

Visibility: No visibility concerns for Tuesday.

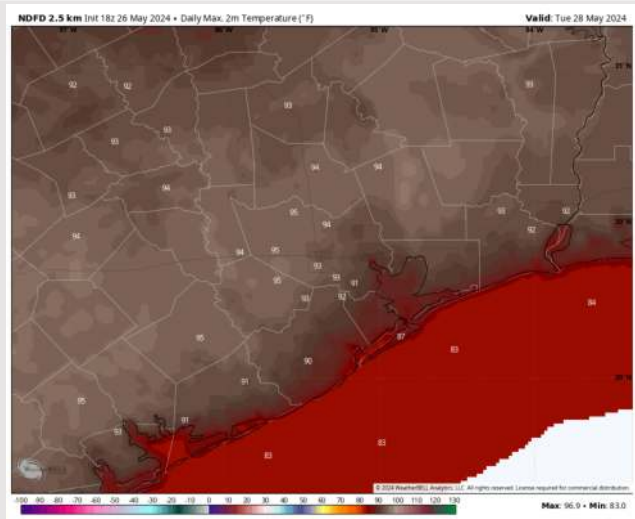
Precip Image: 1 PM CT



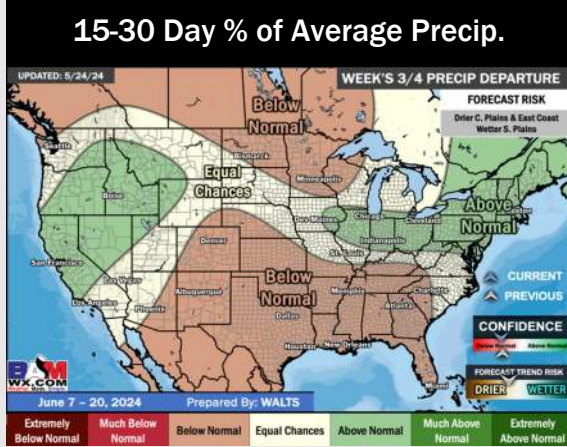
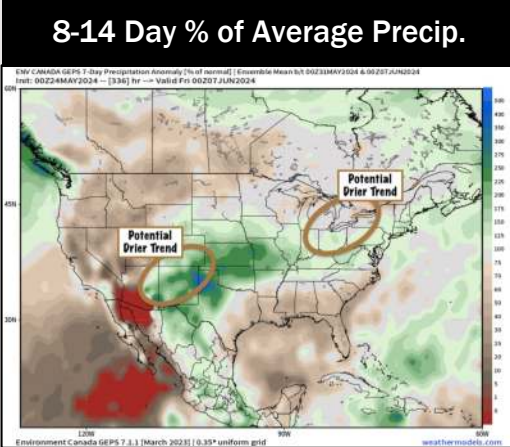

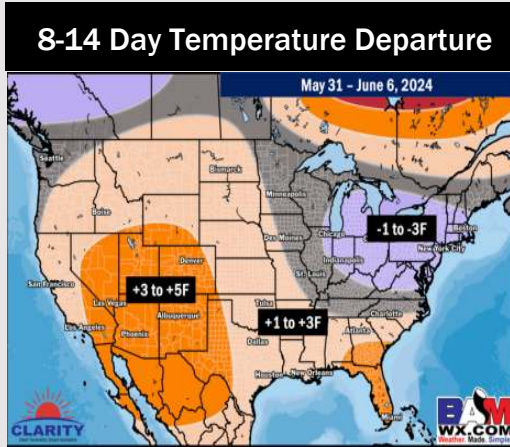
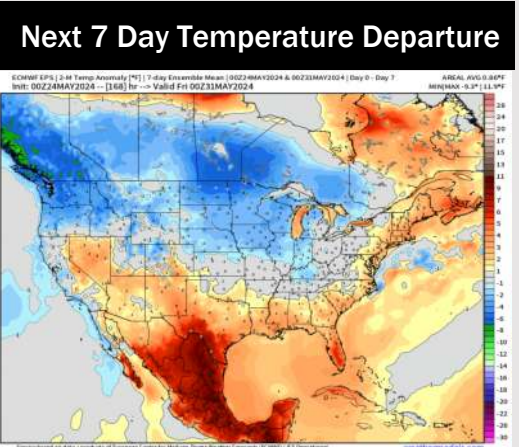
Wind Speed:
3 PM CT



High Temps
Tuesday



Houston Pilots: 5/26/24



- Temps are expected to be above normal for the week 1 timeframe. Next best chance of scattered showers and storms will come late MON PM.
- Below normal precipitation chances are at play during the week 2 timeframe. Temps are expected to be slightly above normal.
- Below normal chances for precipitation are favored in the weeks 3/4 timeframe. Temperatures expected to be much above normal for the weeks 3 and 4 timeframe.