

Houston Pilots Forecast Package

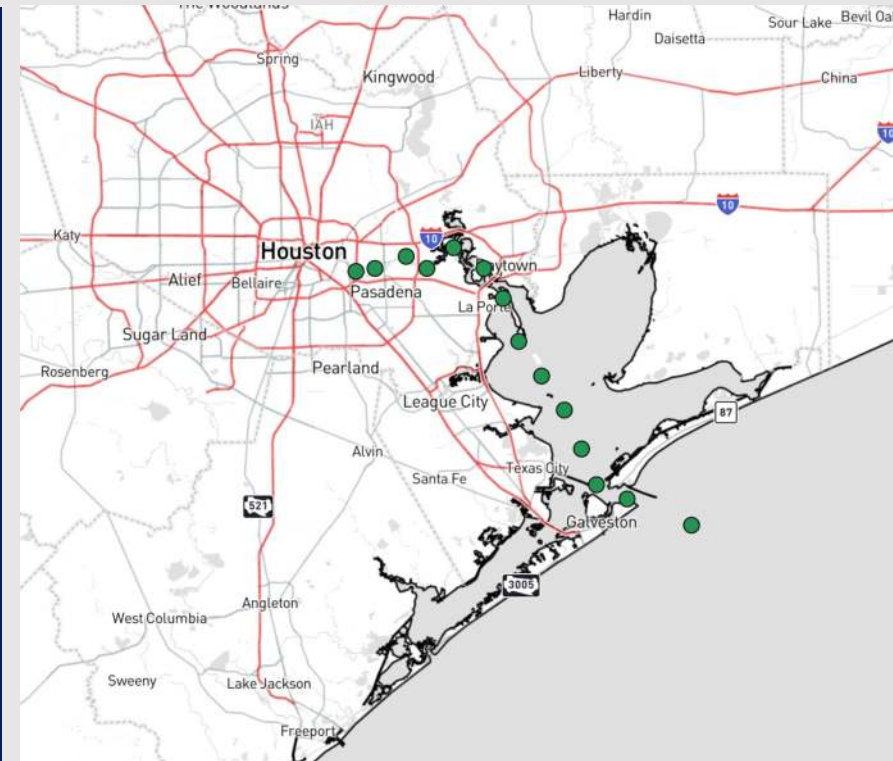


Updated: 6:15 AM CT
Thursday, May 9, 2024

Forecaster: Alyssa Elliott

Weather Headlines

- A drier end to the week outside of minor rain chances this evening. Next best shower/storm chances move in over the late weekend.
- Patchy fog present this AM, reducing visibility to 2 – 4 miles for most stations. See visibility slide for more details.
- **A few gusts out of the SE near 20 kts will be possible S of Morgan's Point this PM.**



Current Radar: 11:15 PM CT

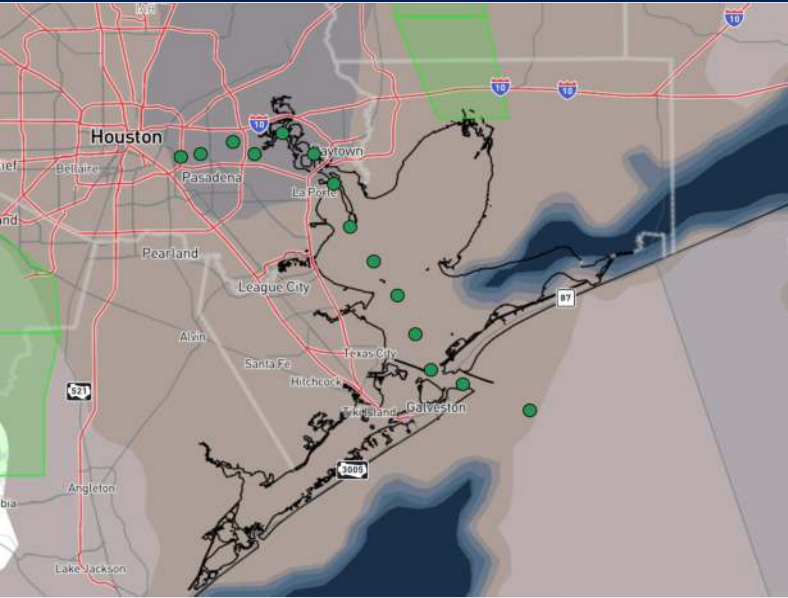


As always, please do not hesitate to reach out to us with any forecast questions via the chat option on Clarity or our on-call number, **(317)-560-8122** press 1 for forecast questions.

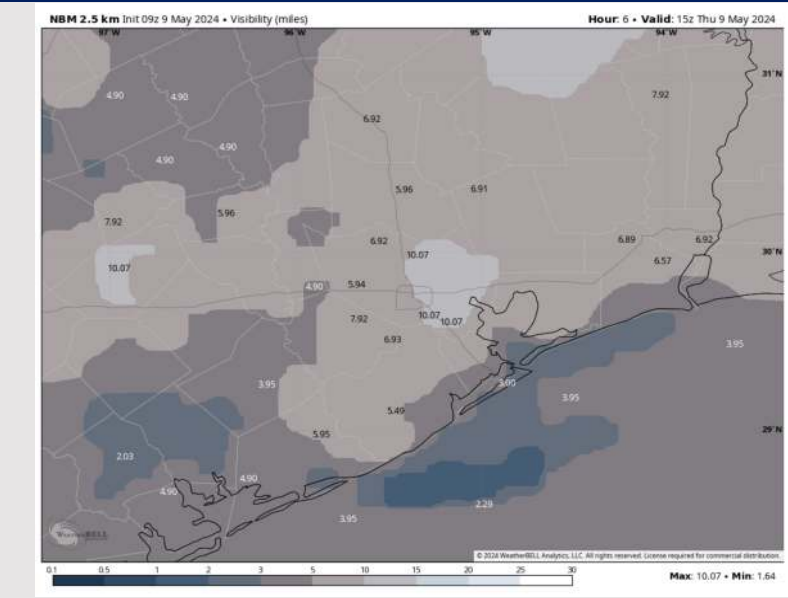
Houston Pilots Visibility Report




Current Visibility as of 6:10 AM CT



10 AM CT THU VISIBILITY



Confidence



TIMEFRAME DISCUSSED	THREAT
Now - 12 PM THU	LOW

- Patchy fog is present this morning across all stations reducing visibility down to 3 - 5 miles. Stations S of Morgan's Point are at the greatest risk for visibility being reduced down to 2 miles at times.
- The Boarding Station is at the greatest risk for visibility being reduced to 2 miles or less through 10 AM CT. An isolated instance of visibility briefly being reduced to less than 1 mile cannot be ruled out.
- Favoring this fog threat to begin gradually clearing up after 10 AM, clearing completely by 11 AM - 12 PM THU.

Houston Pilots Visibility Chart (miles)



Forecast Confidence



Time	Thu 7am	Thu 8am	Thu 9am	Thu 10am	Thu 11am	Thu 12pm	Thu 1pm	Thu 2pm	Thu 3pm	Thu 4pm	Thu 5pm	Thu 6pm	Thu 7pm	Thu 8pm	Thu 9pm	Thu 10pm	Thu 11pm	Fri 12am	Fri 1am	Fri 2am	Fri 3am	Fri 4am	Fri 5am	Fri 6am
610 Bridge	3	4	7	10	10	10	10	10	10	10	10	10	10	6	6	6	5	4	4	4	4	4	6	8
Kinder 1	3	4	7	10	10	10	10	10	10	10	10	10	9	6	6	6	5	4	4	4	4	5	6	8
Greens Bayou	4	5	6	10	10	10	10	10	10	10	10	10	9	6	6	6	5	4	4	4	5	5	6	9
Shell Crude	4	5	7	10	10	10	10	10	10	10	10	10	7	6	6	6	5	4	4	4	5	5	6	9
Wichburg Ferries	4	4	6	10	10	10	10	10	10	10	10	10	7	6	6	6	5	4	4	4	5	5	6	9
Exxon 3	4	5	6	10	10	9	10	10	9	9	7	7	6	6	6	6	5	4	4	4	5	5	6	9
Morgans Point	4	4	6	7	9	7	7	9	9	9	7	6	6	6	6	6	5	4	4	4	5	5	6	9
75/76	3	4	4	5	5	5	5	6	6	5	5	4	4	4	8	8	8	8	8	8	8	8	8	8
63/64	3	3	4	4	4	5	5	6	6	5	5	4	4	4	7	7	7	8	8	8	8	8	8	8
51/52	2	2	4	2	4	4	5	5	5	5	4	3	3	3	5	5	5	8	8	8	8	8	8	8
37/38	2	2	4	2	4	4	5	5	5	5	4	3	3	3	5	5	5	8	8	8	8	8	7	8
25/26	2	2	3	2	4	4	4	5	5	4	4	3	3	3	5	5	6	8	8	8	8	7	7	8
11/12	2	2	2	2	4	4	4	4	4	4	4	3	3	3	5	6	8	8	7	8	7	7	8	8
1 & 2 Bravo	1	0.5	2	2	3	3	3	3	4	3	3	2	2	1	8	8	8	8	5	2	2	6	8	7

NOTE: This is automated data that may/may not agree with the official BAM thinking that's found on the daily slides or special visibility report slides. This data should be used as a guide only

Houston Pilots Wind Chart



Forecast Confidence



Sustained wind 13 Knots
Gusts 18 Knots
Wind from the N

Example

WS: 13
G:18
N

Time Knots	Wed 11pm	Thu 12am	Thu 1am	Thu 2am	Thu 3am	Thu 4am	Thu 5am	Thu 6am	Thu 7am	Thu 8am	Thu 9am	Thu 10am	Thu 11am	Thu 12pm	Thu 1pm	Thu 2pm	Thu 3pm	Thu 4pm	Thu 5pm	Thu 6pm	Thu 7pm	Thu 8pm	Thu 9pm	Thu 10pm
610 Bridge	6	6	6	5	5	5	4	4	4	3	4	5	6	7	7	8	8	9	9	9	9	7	5	5
	12	12	12	10	10	10	8	8	8	7	7	9	9	12	13	13	13	15	15	14	14	12	11	9
	SSE	S	S	S	S	S	S	S	SSE	SSE	SE	SE	SE	SE	ESE	SE	SE	SE	SE	SE	SSE	SSE	SE	ESE
Kinder 1	6	6	5	5	5	4	4	4	4	4	5	5	5	7	7	8	8	9	9	9	9	6	5	5
	12	12	12	10	10	10	8	8	8	8	7	9	10	12	13	13	14	15	15	14	14	12	11	9
	SSE	S	S	S	S	S	S	SSE	SSE	SSE	SE	SE	SE	SE	ESE	SE	SE	SE	SE	SE	SSE	SSE	SE	ESE
Greens Bayou	6	6	5	5	5	4	4	4	4	3	5	5	5	7	7	8	8	9	9	9	8	6	5	5
	12	12	11	10	10	9	8	8	9	8	7	9	10	11	13	14	14	15	15	14	14	12	10	9
	SSE	S	S	S	S	S	S	SSE	SSE	SSE	SE	SE	ESE	SE	ESE	SE	SE	SE	SE	SE	SE	SE	SE	ESE
Shell Crude	6	5	5	5	5	4	4	4	4	4	5	5	5	7	8	8	8	9	9	9	8	6	5	5
	12	11	11	10	10	10	8	8	9	8	8	9	9	12	13	14	14	15	15	14	13	12	10	10
	SSE	S	S	S	S	S	S	SSE	SSE	SSE	SE	SE	ESE	SE	ESE	SE	SE	SE	SE	SE	SE	SE	SE	ESE
Lynchburg Ferries	6	5	5	5	5	4	3	4	4	3	5	5	7	7	8	9	9	9	9	9	9	6	5	5
	12	11	11	10	9	9	7	7	8	8	7	9	10	12	13	14	15	15	15	15	14	13	10	10
	SSE	S	S	S	S	S	S	SSE	SSE	SSE	SE	SE	SE	SE	SE	SE	SE	SE	SE	SE	SE	SE	SE	ESE
Exxon 3	9	9	7	7	7	7	7	7	7	6	5	6	7	7	9	9	9	11	12	12	11	9	7	7
	14	13	12	12	11	11	10	10	10	9	8	10	10	13	13	15	15	16	17	17	16	14	12	10
	SSE	SSE	SSE	S	S	S	S	S	S	SSE	SSE	SE	SE	SE	SE	SE	SE	SE	SE	SE	SSE	SSE	SSE	ESE
Morgans Point	9	9	7	7	7	7	7	6	7	6	5	6	7	8	9	9	10	11	12	12	11	9	7	6
	13	13	12	11	11	11	10	10	10	9	8	9	10	13	13	15	16	16	17	17	15	13	11	10
	SSE	S	S	S	S	S	S	S	S	SSE	SSE	SE	SE	SE	SE	SE	SE	SE	SE	SE	SSE	SSE	SSE	SE
75/76	11	12	11	10	11	10	10	8	9	8	8	8	9	9	10	11	12	13	15	15	14	13	9	7
	17	18	16	14	15	14	14	12	13	12	12	12	13	14	15	18	18	20	21	21	21	18	13	11
	SSE	S	S	S	S	S	S	S	S	S	SSE	SE	SE	SE	SE	SE	SE	SE	SE	SE	SSE	SSE	SSE	SE
63/64	11	11	10	10	10	9	9	8	8	7	8	8	9	9	11	12	13	13	14	13	11	8	7	
	15	16	15	14	14	13	13	12	12	11	12	12	13	14	15	18	18	19	20	21	20	16	12	10
	SSE	S	S	S	S	S	S	S	S	S	SSE	SSE	SE	SE	SE	SE	SE	SE	SE	SSE	SSE	SSE	SSE	ESE
51/52	9	11	10	10	9	9	9	8	8	8	7	8	8	9	10	10	11	11	12	13	12	11	7	6
	14	15	15	14	14	13	13	12	12	12	11	12	12	14	16	16	17	18	18	18	18	15	11	9
	SSE	SSE	S	S	S	S	S	S	S	S	SSE	SSE	SE	SE	SE	SE	SE	SE	SE	SE	SSE	SSE	SSE	SE
37/38	9	10	9	10	10	9	9	9	8	8	8	8	8	9	10	10	11	11	11	12	12	9	7	6
	13	14	14	15	14	14	13	13	12	12	12	12	13	15	16	17	17	17	17	17	17	14	12	9
	SSE	SSE	S	S	S	S	S	S	S	S	SSE	SSE	SE	SE	SE	SE	SE	SE	SE	SE	SSE	SSE	SSE	SE
25/26	8	9	9	9	9	9	9	8	8	7	7	8	9	11	10	11	11	11	11	11	11	9	7	5
	12	13	13	13	14	13	13	12	12	11	11	11	12	14	15	16	16	16	16	16	16	13	11	9
	SSE	SSE	S	S	S	S	S	S	S	S	SSE	SSE	SE	SE	SE	SE	SE	SE	SE	SE	SSE	SSE	SSE	SE
11/12	7	7	7	7	7	7	6	6	7	7	7	7	8	9	10	9	10	11	11	9	9	8	6	5
	11	11	11	12	13	13	12	10	10	10	10	10	12	13	14	14	14	15	15	14	13	12	10	9
	SSE	S	S	S	S	S	S	S	S	S	SSE	SSE	SE	SE	SE	SE	SE	SE	SE	SE	SE	SSE	SSE	SE
1 & 2 Bravo	9	10	10	10	11	10	10	9	9	8	8	8	9	10	9	10	9	10	11	11	11	9	8	7
	13	14	14	14	15	14	14	13	13	12	12	12	13	13	14	14	14	15	16	16	16	13	13	12
	SSE	S	S	S	S	S	S	S	S	S	SSE	SE	SE	SE	SE	SE	SE	SE	SE	SE	SSE	SSE	SSE	SE

NOTE: This is automated data that may/may not agree with the official BAM thinking that's found on the daily slides. This data should be used as a guide only

Houston Pilots: Thu. 5/9/2024



Forecast Discussion

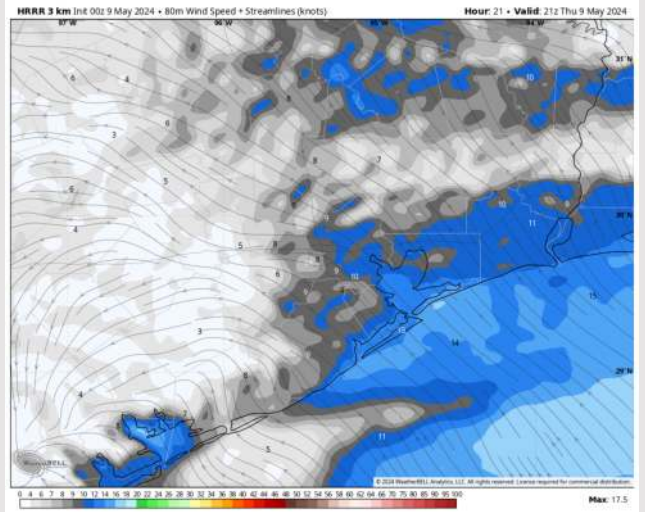
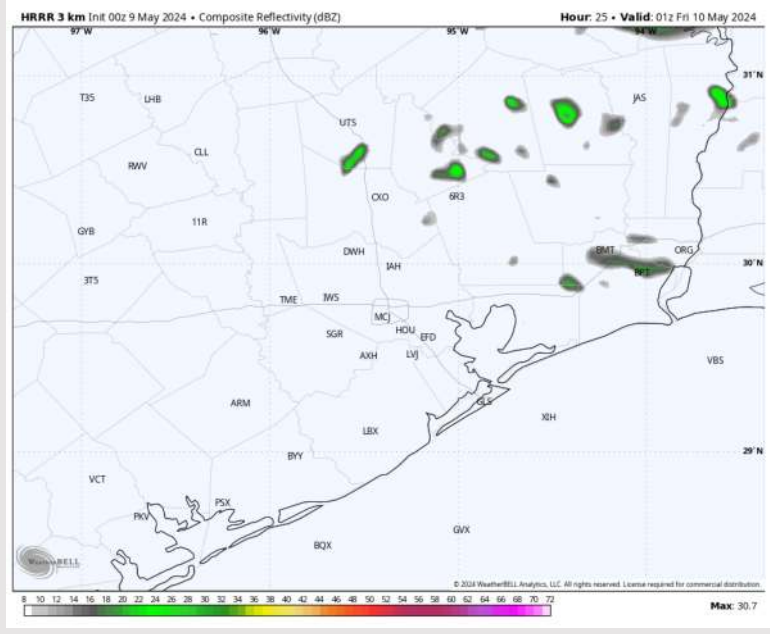
Precip: A low-end risk for showers N of Morgan's Point after 5 PM CT, however majority of rain will remain to the N.

Wind: Winds will be out of the SE throughout the day. **N of Morgan's Point:** Winds at 5-10 kts throughout the day. **S of Morgan's Point:** Winds at 10-15 kts throughout the day outside of a quick decrease to 5-10 kts from 5-10 AM. Wind gusts of 20 kts possible S of Morgan's Point after 2 PM.

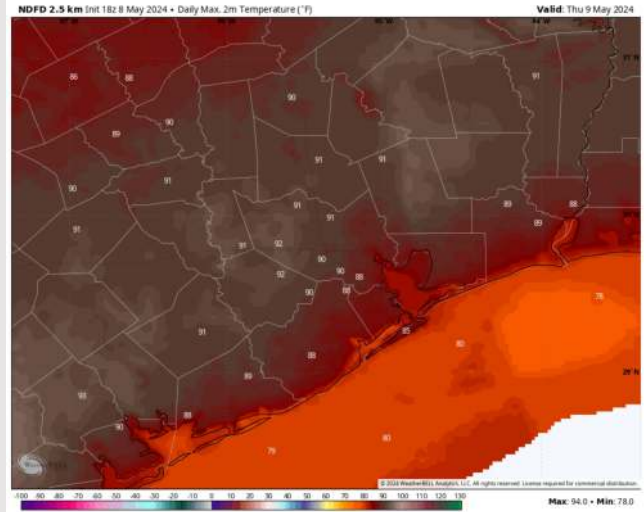
High Temps: **N of Morgan's Point:** Upper 80s F / Near 90 F. **S of Morgan's Point:** Low 80s F.

Visibility: Patchy fog will be possible through the AM, clearing out by ~12 PM ET.

Precip Image: 8 PM CT



Wind Speed:
4 PM CT



High Temps
Today

Houston Pilots: Fri. 5/10/2024



Forecast Discussion

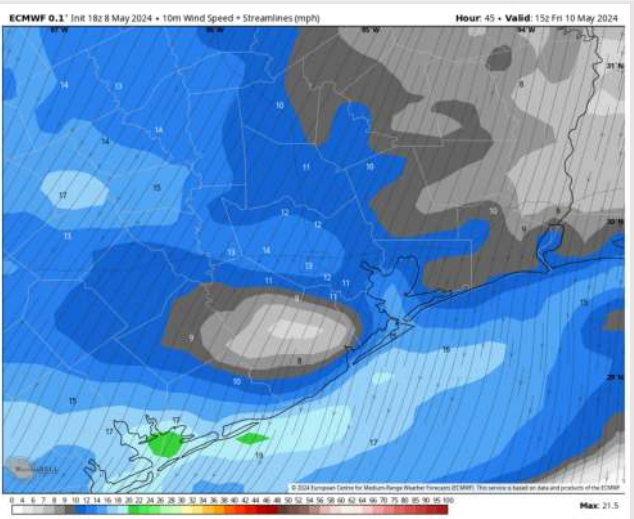
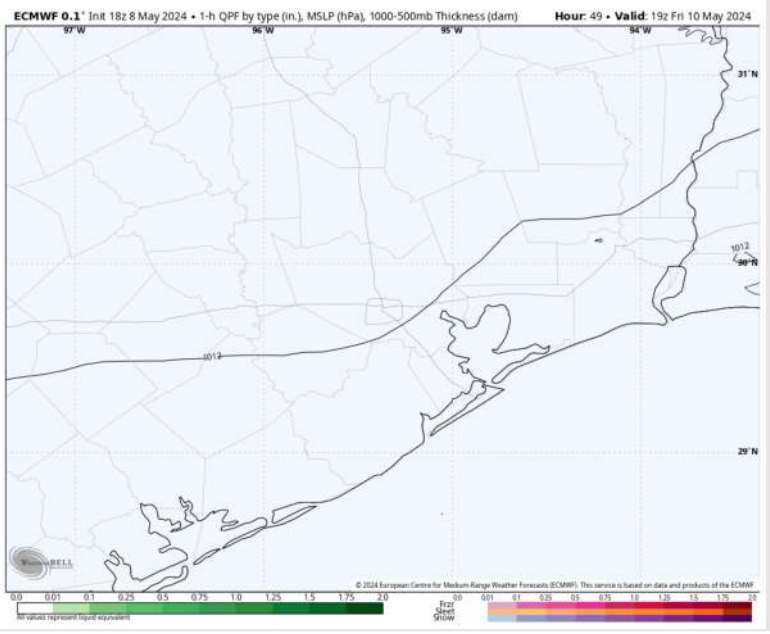
Precip: Favoring dry conditions for Friday.

Wind: Winds will quickly shift after midnight where they will then be out of the NE for the entire day on Friday. **N of Morgan's Point:** Winds at 5-10 kts through 8 AM before increasing to 9-14 kts. Winds remain there through 5 PM before decreasing to 5-10 kts the rest of the evening. **S of Morgan's Point:** Winds at 12-17 kts through 5 PM before decreasing to 9-14 kts the rest of the day.

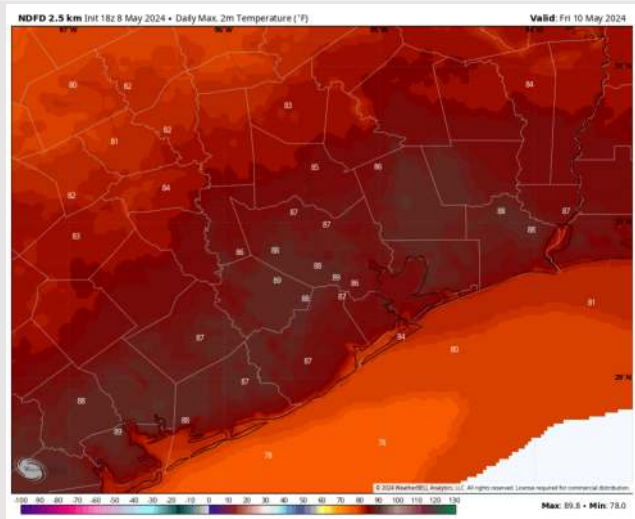
High Temps: **N of Morgan's Point:** Mid 80s F **S of Morgan's Point:** Low 80's F.

Visibility: Not anticipating any visibility concerns at this time.

Precip Image: 2 PM CT



Wind Speed:
10 AM CT



High Temps
Friday

Houston Pilots: Sat. 5/11/2024



Forecast Discussion

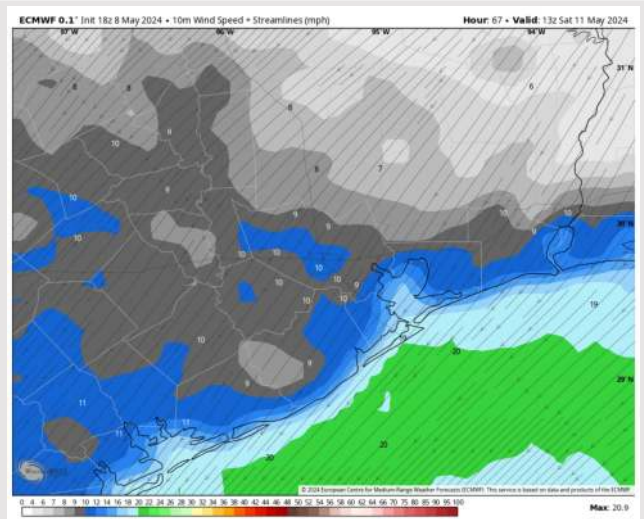
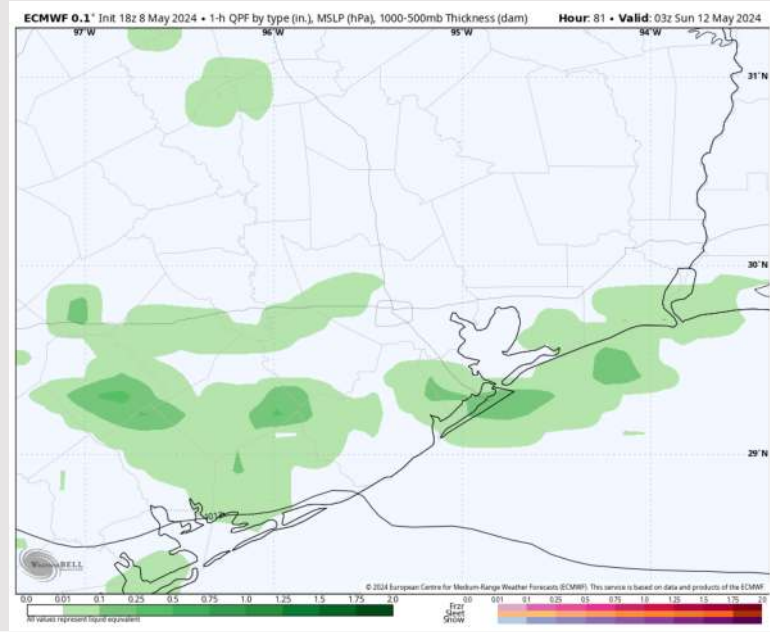
Precip: Dry conditions favored through 7 PM. Scattered showers will then be in play for all Stations after that time.

Wind: Winds begin the day out of the NE and gradually shift out of the ESE through 7 PM. **N of Morgan's Point:** Winds at 4-9 kts throughout Saturday. **S of Morgan's Point:** Winds at 10-15 kts through 7 PM, decreasing to 7-12 kts after that time.

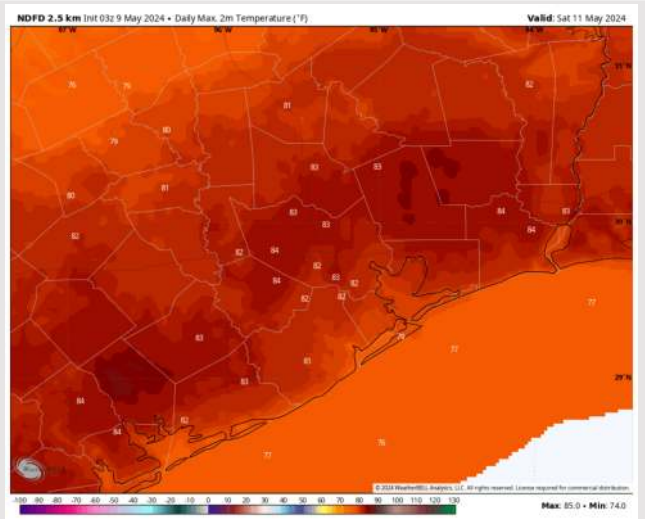
High Temps: **N of Morgan's Point:** Low 80s F. **S of Morgan's Point:** Upper 70s F.

Visibility: Not favoring any fog concerns for Saturday.

Precip Image: 10 PM CT

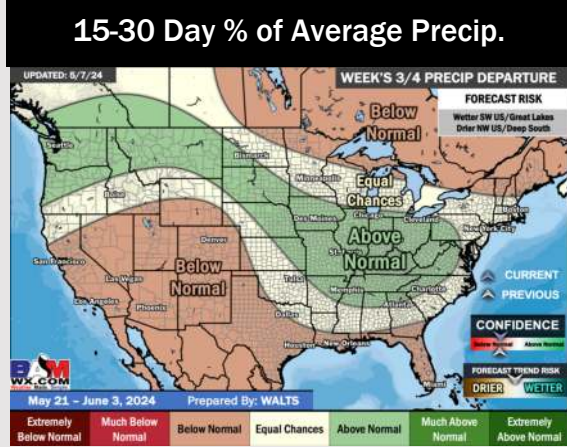
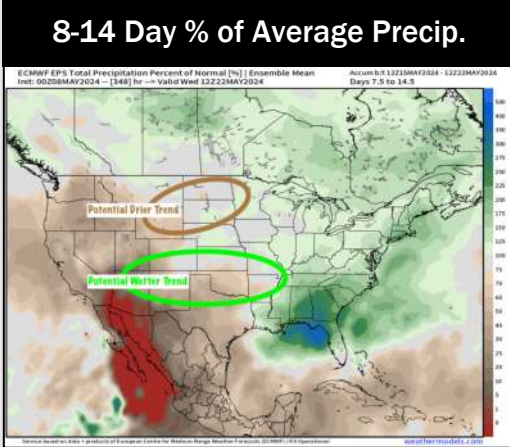

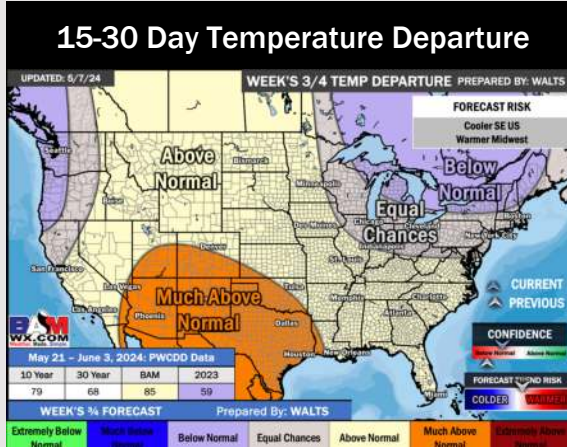
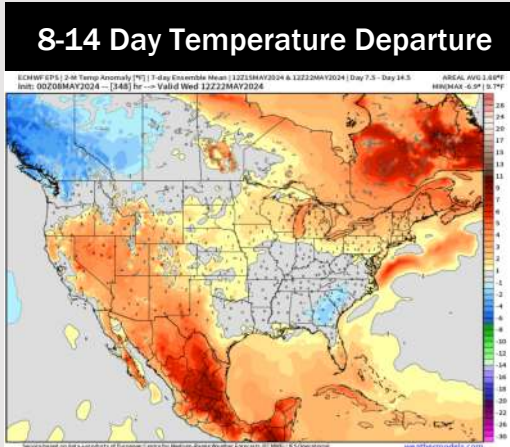
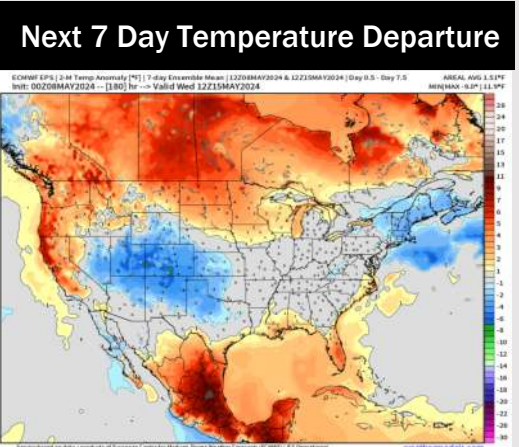


Wind Speed
8 AM CT



High Temps
Saturday

Houston Pilots: 5/9/24



- Outside of minor rain chances THU PM/FRI AM a drier week ahead with next rain chances working in SUN PM. Temps are expected to be slightly above normal for the week 1 timeframe.
- Slightly below normal precipitation chances are at play during the week 2 timeframe. Temps are expected to be near normal.
- Below normal chances for precipitation are favored in the weeks 3/4 timeframe. Temperatures expected to be much above normal for the weeks 3 and 4 timeframe.