

Houston Pilots Forecast Package

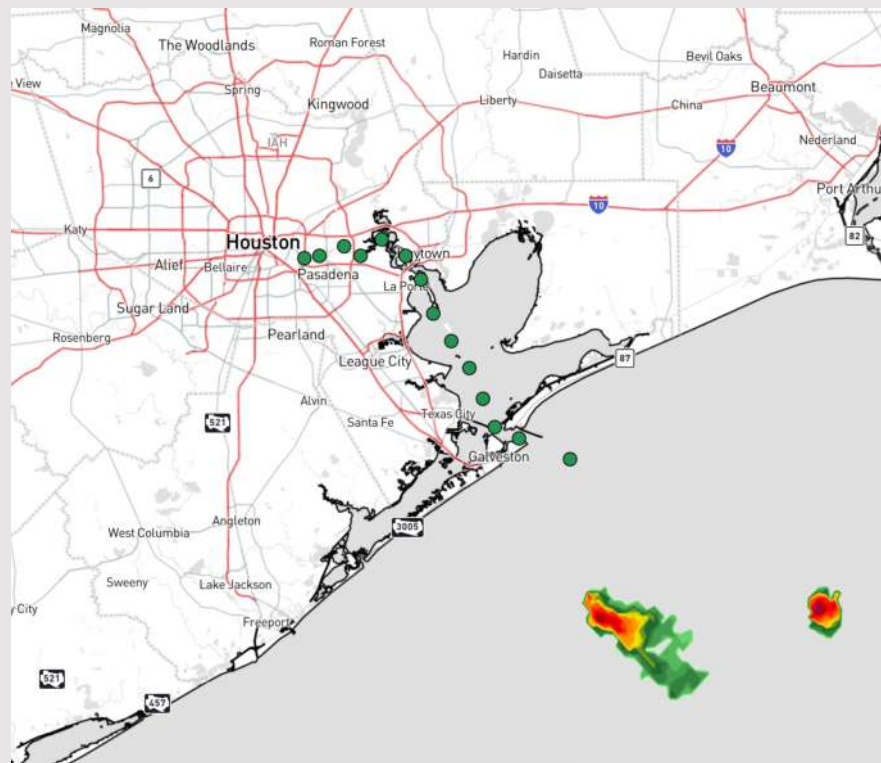


Updated: 1:50 PM CT
Tuesday, April 30, 2024

Forecaster: Alyssa Elliott

Weather Headlines

- Anticipating a couple opportunities for showers and storms the next few days.
- Not anticipating any fog concerns over the coming days
- Calmer winds are expected through WED PM before becoming slightly elevated once again getting into THU



Current Radar: 1:20 PM CT



As always, please do not hesitate to reach out to us with any forecast questions via the chat option on Clarity or our on-call number, **(317)-560-8122** press 1 for forecast questions.

Houston Pilots Extended Range Visibility Report




Friday 5/3/24

Fog not favored for FRI.




Saturday 5/4/24

Fog not favored for SAT.



Sunday 5/5/24

Fog not favored for SUN.



Chance for Fog

Friday AM	Unlikely
Friday PM	Unlikely
Saturday AM	Unlikely
Saturday PM	Unlikely
Sunday AM	Unlikely
Sunday PM	Unlikely

Houston Pilots Visibility Chart (miles)



Forecast Confidence



Time	Tue 2pm	Tue 3pm	Tue 4pm	Tue 5pm	Tue 6pm	Tue 7pm	Tue 8pm	Tue 9pm	Tue 10pm	Tue 11pm	Wed 12am	Wed 1am	Wed 2am	Wed 3am	Wed 4am	Wed 5am	Wed 6am	Wed 7am	Wed 8am	Wed 9am	Wed 10am	Wed 11am	Wed 12pm	Wed 1pm
610 Bridge	10	10	10	10	10	10	10	10	10	10	10	10	7	6	6	6	6	6	6	8	9	10	10	10
Kinder 1	10	10	10	10	10	10	10	10	10	10	10	10	7	6	6	6	6	6	6	8	9	10	10	10
Greens Bayou	10	10	10	10	10	10	10	10	10	10	10	10	7	6	6	6	6	6	6	8	9	10	10	10
Shell Crude	10	10	10	10	10	10	10	10	10	10	10	10	7	6	6	6	6	6	6	6	9	9	10	10
Lynchburg Ferries	10	10	10	10	10	10	10	10	10	10	10	10	7	6	6	6	6	5	6	8	9	9	10	10
Exxon 3	10	10	10	10	10	10	10	10	10	10	10	10	7	6	6	6	6	6	6	6	9	9	10	10
Morgans Point	10	10	10	10	10	10	10	10	10	10	10	10	7	6	6	6	6	6	6	6	7	9	10	10
75/76	10	10	10	10	10	10	10	10	10	10	10	9	7	6	9	9	9	9	8	9	9	9	8	8
63/64	10	10	10	10	10	10	10	10	10	10	10	9	6	6	9	9	9	9	8	9	9	9	8	8
51/52	10	10	10	10	10	10	10	10	10	10	10	7	6	6	9	9	9	8	8	9	9	8	8	8
37/38	10	10	7	10	10	10	10	10	10	10	10	7	6	6	9	9	9	8	8	9	8	8	8	8
25/26	10	10	6	10	10	10	10	10	10	10	10	7	6	6	9	9	9	8	8	9	8	8	8	8
11/12	10	10	6	6	10	10	10	10	10	10	9	6	6	6	9	9	9	8	9	9	8	8	8	8
1 & 2 Bravo	6	6	5	5	5	6	6	6	6	6	6	5	5	5	9	9	9	8	9	8	8	8	8	8

NOTE: This is automated data that may/may not agree with the official BAM thinking that's found on the daily slides or special visibility report slides. This data should be used as a guide only

Houston Pilots Wind Chart



Forecast Confidence



Sustained wind 13 Knots
Gusts 18 Knots
Wind from the N

Example

WS: 13
G:18
N

Time Knots	Tue 2pm	Tue 3pm	Tue 4pm	Tue 5pm	Tue 6pm	Tue 7pm	Tue 8pm	Tue 9pm	Tue 10pm	Tue 11pm	Wed 12am	Wed 1am	Wed 2am	Wed 3am	Wed 4am	Wed 5am	Wed 6am	Wed 7am	Wed 8am	Wed 9am	Wed 10am	Wed 11am	Wed 12pm	Wed 1pm
610 Bridge	7	7	9	9	9	9	7	7	7	5	5	5	5	5	4	4	4	5	5	6	7	9	9	10
	12	13	13	15	14	13	13	13	12	12	10	10	9	9	8	7	7	9	11	12	13	15	16	19
	SE	SE	SE	SE	SE	SE	SE	SE	SE	SE	SE	SE	SE	SE	SE	ESE	E	ESE	SE	ESE	SE	SE	SE	SE
Kinder 1	7	8	8	9	9	9	7	7	7	5	5	5	5	4	4	4	4	5	5	6	7	8	9	10
	12	13	13	15	14	13	13	13	12	11	10	10	9	9	8	7	7	9	11	12	13	15	16	19
	SE	SE	SE	SE	SE	SE	SE	SE	SE	SE	SE	SE	SE	SE	SE	ESE	E	E	SE	SE	SE	SE	SE	SE
Greens Bayou	7	8	9	9	9	8	7	6	6	5	5	5	4	4	4	4	4	4	5	6	7	8	9	10
	12	13	13	15	14	13	13	12	12	11	10	9	8	8	7	7	6	8	11	12	13	14	16	18
	SE	SE	SE	SE	SE	SE	SE	SE	SE	SE	SE	SE	SE	SE	ESE	ESE	E	E	ESE	ESE	SE	SE	SE	SE
Shell Crude	7	8	8	9	9	8	7	6	6	5	5	5	4	4	4	4	4	5	6	7	8	9	10	
	13	13	13	14	13	13	13	12	12	11	10	9	8	8	7	7	7	9	11	13	13	14	16	18
	SE	SE	SE	SE	SE	SE	SE	SE	SE	SE	SE	SE	SE	SE	SE	ESE	E	E	ESE	ESE	SE	SE	SE	SE
Lynchburg Ferries	8	8	9	9	8	8	7	5	6	5	5	4	4	3	3	3	3	4	5	6	7	9	9	10
	13	13	13	14	14	13	12	11	11	10	10	8	8	7	7	6	6	8	10	12	13	15	16	18
	SE	SE	SE	SE	SE	SE	SE	SE	SE	SE	SE	SE	SE	SE	SE	ESE	E	ESE	E	ESE	ESE	SE	SE	SE
Exxon 3	9	9	9	10	10	10	9	9	9	8	8	7	7	6	7	7	7	7	9	9	10	11	11	11
	13	13	14	15	15	14	14	13	13	12	12	10	10	9	10	10	9	11	12	13	14	15	16	18
	SE	SE	SE	SE	SE	SE	SE	SE	SE	SE	SE	SE	SE	SE	SE	ESE	SE	SE	SE	SE	SE	SE	SE	SE
Morgans Point	9	9	10	10	10	9	9	9	9	9	9	7	7	7	7	7	7	7	8	9	9	10	11	12
	13	13	14	15	15	14	14	14	13	13	13	11	11	11	10	11	11	11	12	13	14	15	17	19
	SE	SE	SE	SE	SE	SE	SE	SE	SE	SE	SE	SE	SE	SE	SE	SE	SE	SE	SE	SE	SE	SE	SE	SE
75/76	10	11	12	13	13	13	13	13	12	12	12	11	11	11	11	11	11	11	12	13	13	13	13	13
	15	16	18	18	19	20	19	18	18	18	17	16	16	16	15	16	15	16	17	19	18	18	19	21
	SE	SE	SE	SE	SE	SE	SE	SE	SE	SE	SE	SE	SE	SE	SE	SE	SE	SE	SE	SE	SE	SE	SE	SE
63/64	9	10	11	11	13	13	12	12	11	12	12	11	11	11	10	11	10	11	11	12	12	12	13	13
	15	15	16	17	18	19	18	17	16	17	17	16	15	15	14	15	15	15	16	17	17	18	19	21
	SE	SE	SE	SE	SE	SE	SE	SE	SE	SE	SE	SE	SE	SE	SE	SE	SE	SE	SE	SE	SE	SE	SE	SE
51/52	9	9	11	10	11	12	11	11	11	11	11	10	10	10	9	9	10	11	11	11	11	12	13	13
	14	14	15	15	17	17	16	15	15	15	16	14	15	14	14	14	15	15	16	17	16	17	19	21
	SE	SE	SE	SE	SE	SE	ESE	ESE	ESE	ESE	SE	SE	SE	SE	SE	SE	SE	SE	SE	SE	SE	SE	SE	SE
37/38	9	9	10	10	11	11	11	10	10	11	11	10	10	9	9	9	10	10	11	11	11	12	12	13
	13	13	15	15	16	16	15	15	14	15	15	15	14	14	13	13	14	15	16	16	16	17	18	19
	SE	SE	SE	SE	SE	ESE	ESE	ESE	ESE	SE	SE	SE	SE	SE	SE	SE	SE	SE	SE	SE	SE	SE	SE	SE
25/26	9	9	10	10	10	11	9	9	9	9	10	9	9	9	9	9	9	9	10	11	11	11	13	13
	13	13	14	15	15	15	14	14	13	14	14	13	13	13	13	13	13	13	14	15	15	17	19	19
	ESE	ESE	ESE	ESE	SE	ESE	ESE	ESE	ESE	SE	SE	SE	SE	SE	SE	SE	SE	SE	SE	SE	SE	ESE	ESE	SE
11/12	9	9	9	9	9	9	8	8	8	8	8	8	7	7	7	7	8	8	9	9	9	11	13	12
	13	13	13	14	13	13	12	12	12	13	12	12	11	10	10	10	12	12	13	13	14	15	18	18
	ESE	ESE	ESE	ESE	ESE	ESE	ESE	ESE	ESE	SE	SE	SE	SE	SE	SE	SE	SE	SE	SE	SE	ESE	ESE	ESE	ESE
1 & 2 Bravo	9	9	9	9	10	10	11	11	11	11	11	10	9	9	9	9	10	10	10	11	11	12	12	12
	13	13	13	13	15	15	15	15	15	16	16	15	14	14	13	13	14	14	14	14	15	15	17	17
	ESE	ESE	ESE	ESE	ESE	ESE	ESE	ESE	ESE	ESE	SE	SE	SE	SE	SE	SE	SE	SE	SE	SE	ESE	ESE	ESE	ESE

NOTE: This is automated data that may/may not agree with the official BAM thinking that's found on the daily slides. This data should be used as a guide only

Forecast Discussion

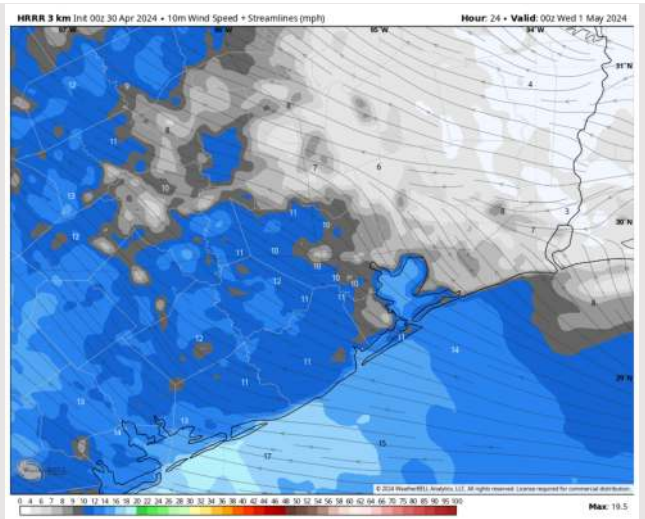
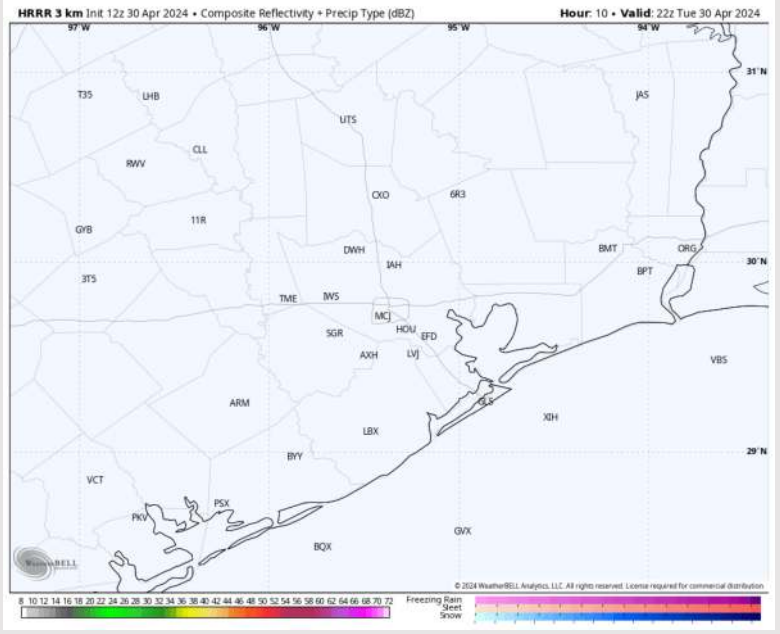
Precip: Anticipating dry conditions throughout the rest of the day.

Wind: Winds will be out of the ESE throughout the PM. **N of Morgan's Point:** Winds at 4-9 kts throughout rest of the day. **S of Morgan's Point:** Winds will be at 8-13 kts throughout the entire day. Gusts of 18 kts possible at the Boarding Station this PM.

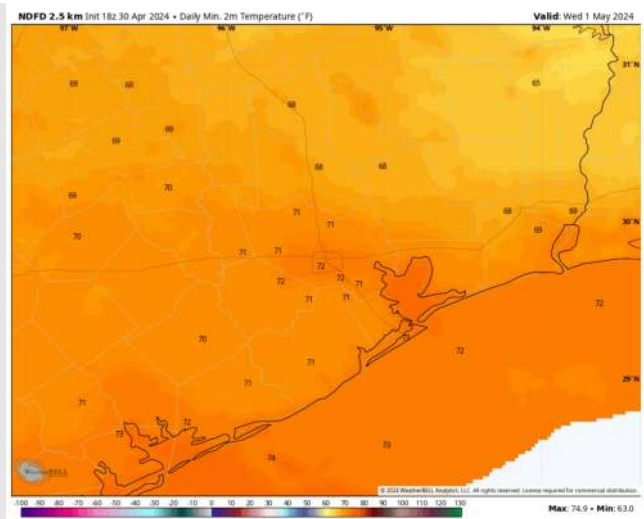
Low Temps: **N of Morgan's Point:** Low 70s F **S of Morgan's Point:** Mid 70s F.

Visibility: No anticipating a fog risk this evening.

Precip Image: 5 PM CT



Wind Speed:
7 PM CT



Low Temps
WED AM

Forecast Discussion

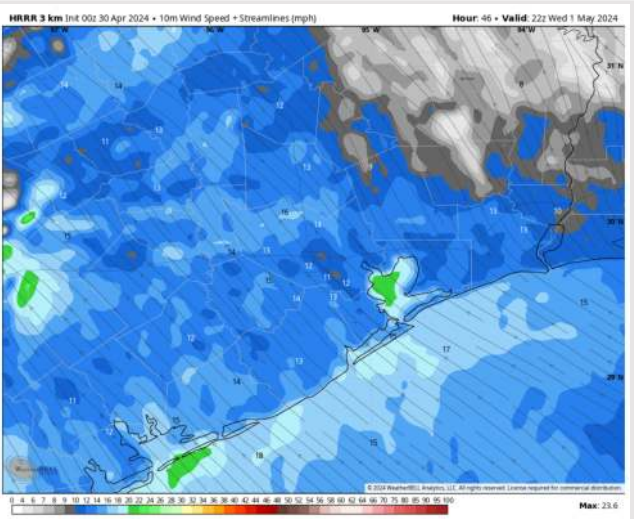
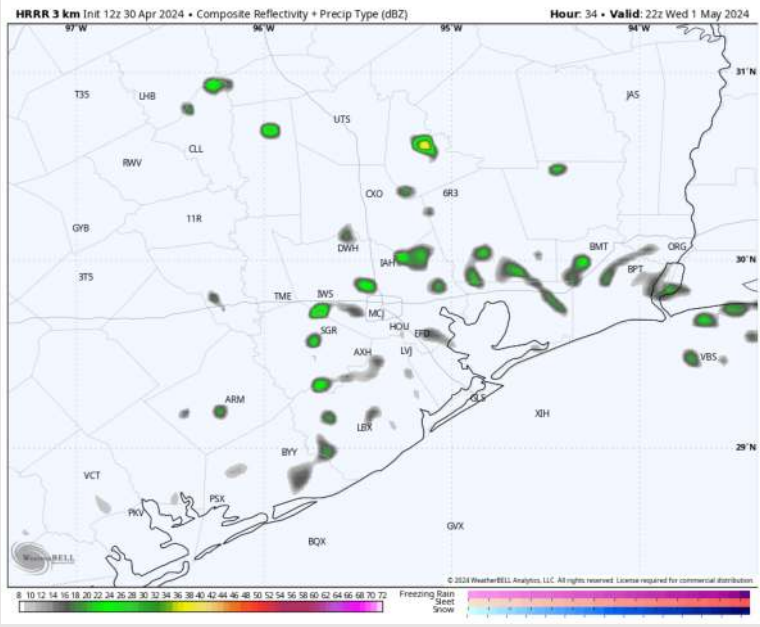
Precip: Hazy / drizzly conditions favored for the morning. Scattered showers and a few strong storms capable of producing lightning and hail will be possible starting around 12 PM with chances increasing into the early afternoon. Activity will taper off after 9 PM CT.

Wind: Winds out of SE throughout the day. **N of Morgan's Point:** Winds at 4-9 kts through 12 PM before increasing to 8-13 kts the rest of the day. **S of Morgan's Point:** Winds at 9-14 kts through 4 PM before increasing to 13-18 kts the rest of the evening. Gust may reach up to 25 kts through the evening.

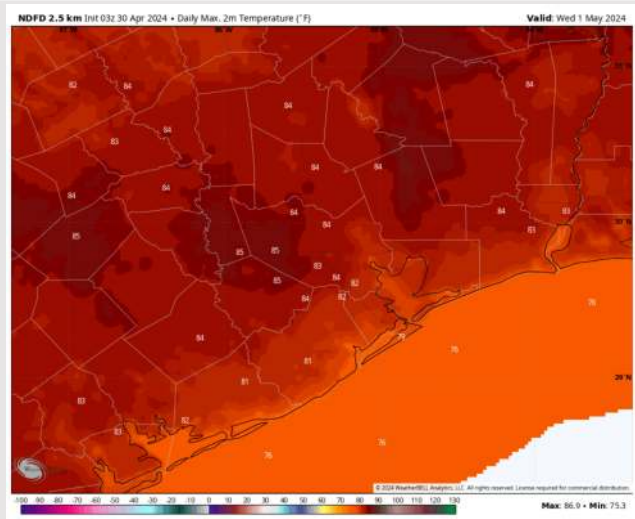
High Temps: **N of Morgan's Point:** Low 80s F **S of Morgan's Point:** Upper 70's F.

Visibility: Not anticipating any fog concerns however there may be some misty / hazy conditions associated with the scattered showers moving across the area throughout the AM.

Precip Image: 4 PM CT



Wind Speed:
5 PM CT



High Temps
Wednesday

Houston Pilots: Thu. 5/2/2024



Forecast Discussion

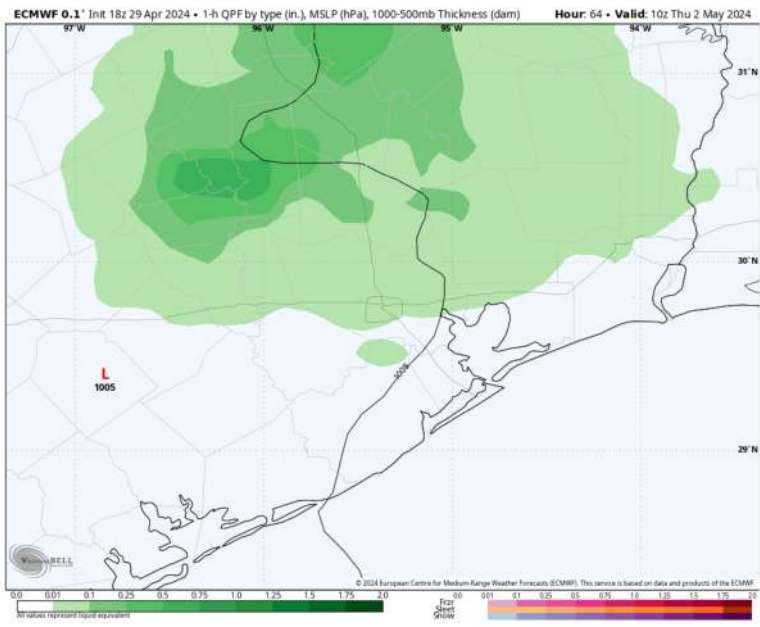
Precip: Showers/storms will be around the area throughout the day on THU. Lower confidence on exact placement, but current thinking is that heavier storms in the AM will remain N of Stations.

Wind: Favoring wind to continue out of the SE throughout Thursday. **N of Morgan's Point:** Winds at 8-13 kts through 9 AM before increasing to 14-19 kts. Winds will then decrease back to 8-13 kts after 8 PM **S of Morgan's Point:** Winds at 15-20 kts through 8 PM before slightly decreasing to 12-17 kts. **Wind gusts of 27-32 kts possible from 9 AM to 4 PM**

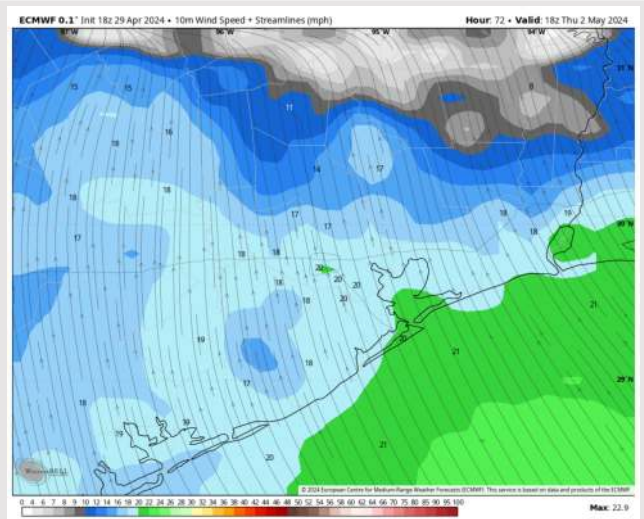
High Temps: **N of Morgan's Point:** Lower 80s F. **S of Morgan's Point:** Upper 70s-Near 80 F.

Visibility: Not anticipating any fog concerns for THU.

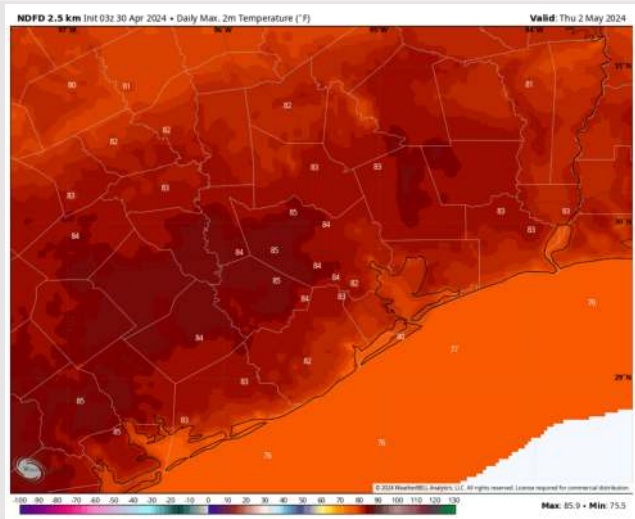
Precip Image: 5 AM CT



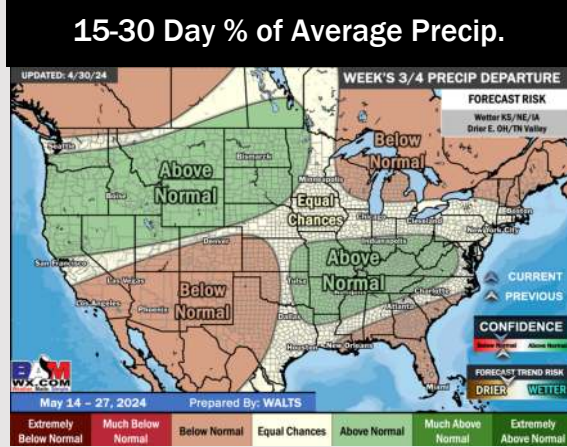
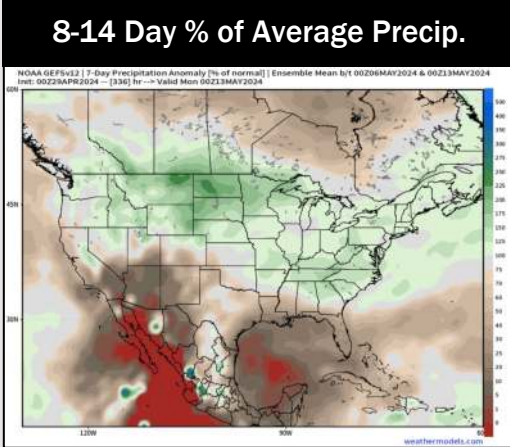

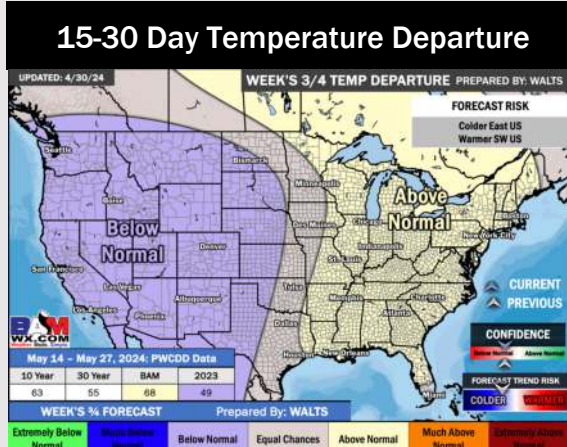
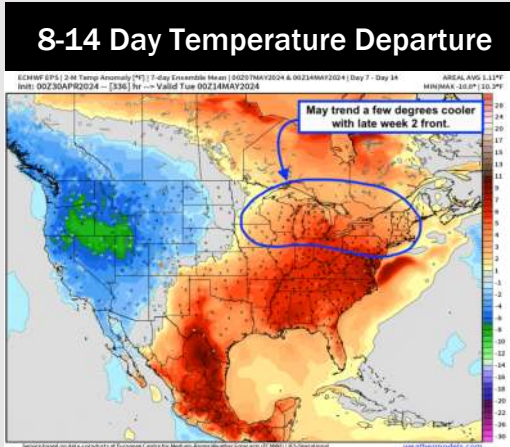
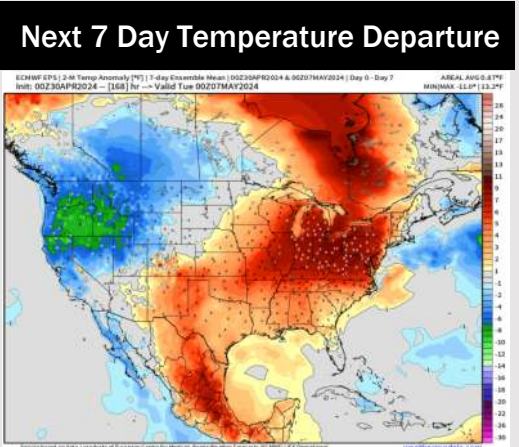
Wind Speed
1 PM CT



High Temps
Thursday



Houston Pilots: 4/30/24



- There will be a few rain opportunities the next couple of days. Temps are expected to be above normal for the week 1 timeframe.
- Below normal precipitation chances are at play during the week 2 timeframe. Temps are expected to be slightly above normal.
- Near normal chances for precipitation are favored in the weeks 3/4 timeframe. Temperatures expected to be near to slightly above normal for the weeks 3 and 4 timeframe.