

Houston Pilots Forecast Package

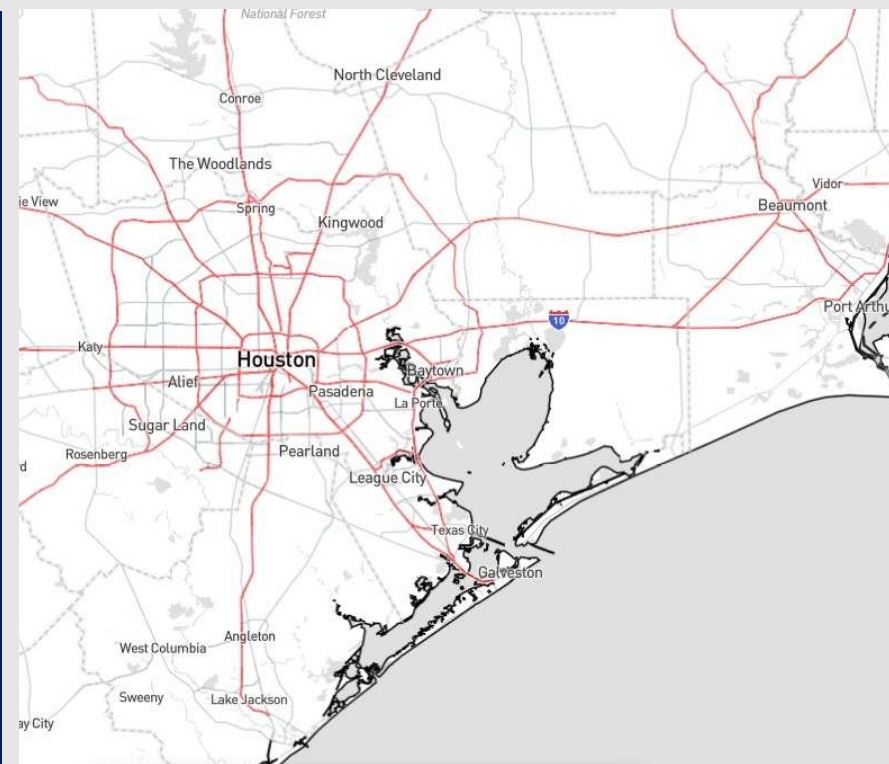


Updated: 12:00 AM CT
Tuesday, April 30, 2024

Forecaster: Jonathan Kipper

Weather Headlines

- Anticipating multiple periods of showers and storms to be in play over the next few days.
- Not anticipating any fog concerns over the coming days
- Calmer winds are expected through WED before becoming slightly elevated once again getting into THU



Current Radar: 12:00 AM CT



As always, please do not hesitate to reach out to us with any forecast questions via the chat option on Clarity or our on-call number, **(317)-560-8122** press 1 for forecast questions.

Houston Pilots Extended Range Visibility Report




Friday 5/3/24

Fog not favored for FRI.




Saturday 5/4/24

Fog not favored for SAT.



Sunday 5/5/24

Fog not favored for SUN.



Chance for Fog

Friday AM	Unlikely
Friday PM	Unlikely
Saturday AM	Unlikely
Saturday PM	Unlikely
Sunday AM	Unlikely
Sunday PM	Unlikely

Houston Pilots Visibility Chart (miles)



Forecast Confidence



Time	Mon 11pm	Tue 12am	Tue 1am	Tue 2am	Tue 3am	Tue 4am	Tue 5am	Tue 6am	Tue 7am	Tue 8am	Tue 9am	Tue 10am	Tue 11am	Tue 12pm	Tue 1pm	Tue 2pm	Tue 3pm	Tue 4pm	Tue 5pm	Tue 6pm	Tue 7pm	Tue 8pm	Tue 9pm	Tue 10pm
610 Bridge	10	10	6	6	5	4	4	5	5	5	6	10	10	10	10	10	10	9	9	8	6	6	6	6
Kinder 1	10	10	6	6	5	4	4	5	5	5	6	10	10	10	10	10	10	9	9	8	6	6	6	6
Greens Bayou	10	10	7	6	5	4	4	5	4	5	6	10	10	10	10	10	9	9	9	6	6	6	6	6
Shell Crude	10	10	7	6	5	4	4	5	4	5	6	10	10	10	10	10	9	9	8	6	6	6	6	6
Lynchburg Ferries	10	10	7	6	5	4	4	5	4	5	6	10	10	10	10	10	10	9	9	6	6	6	6	8
Exxon 3	10	10	7	6	5	4	4	5	4	5	6	10	10	10	10	10	9	9	8	6	6	6	6	6
Morgans Point	10	10	7	6	5	4	4	5	4	5	6	10	10	10	10	10	9	9	8	6	6	6	6	6
75/76	7	6	6	5	5	4	4	6	5	5	6	6	6	6	10	10	10	10	10	10	9	9	9	9
63/64	7	6	6	5	5	4	4	6	5	6	6	6	6	6	10	10	10	10	10	9	9	9	9	9
51/52	6	6	6	5	4	4	4	6	5	6	6	6	6	6	10	10	10	10	10	9	9	9	9	9
37/38	6	6	6	5	4	4	4	6	6	6	6	6	6	6	10	10	10	10	9	9	9	9	9	9
25/26	6	6	6	5	4	4	5	6	6	6	6	6	6	6	10	10	10	10	9	9	9	9	9	9
11/12	6	6	6	4	4	4	5	6	6	6	6	6	5	6	10	10	10	9	9	9	9	9	9	9
1 & 2 Bravo	5	5	4	4	4	4	5	6	5	5	4	4	4	4	10	10	9	9	9	9	9	9	9	9

NOTE: This is automated data that may/may not agree with the official BAM thinking that's found on the daily slides or special visibility report slides. This data should be used as a guide only

Houston Pilots Wind Chart



Forecast Confidence



Sustained wind 13 Knots
Gusts 18 Knots
Wind from the N

Example

WS: 13
G:18
N

Time Knots	Mon 11pm	Tue 12am	Tue 1am	Tue 2am	Tue 3am	Tue 4am	Tue 5am	Tue 6am	Tue 7am	Tue 8am	Tue 9am	Tue 10am	Tue 11am	Tue 12pm	Tue 1pm	Tue 2pm	Tue 3pm	Tue 4pm	Tue 5pm	Tue 6pm	Tue 7pm	Tue 8pm	Tue 9pm	Tue 10pm
610 Bridge	5	4	4	3	3	3	3	3	3	3	5	6	7	7	7	8	9	9	9	9	9	7	6	6
	10	8	8	7	5	5	5	6	6	6	8	11	11	12	13	13	14	15	15	15	15	14	12	12
	SE	SE	ESE	ESE	E	E	E	E	E	ESE	ESE	SE	SE	SE	ESE	SE	SE	ESE	SE	SE	SE	SE	SE	SE
Kinder 1	5	4	4	3	3	3	3	3	3	3	5	6	7	7	7	8	9	9	9	9	9	7	6	6
	9	8	7	7	5	4	5	6	6	7	8	11	11	12	13	13	15	15	15	15	15	13	12	12
	SE	ESE	ESE	ESE	E	E	E	E	E	ESE	ESE	ESE	SE	SE	ESE	ESE	SE	ESE	SE	SE	SE	SE	SE	SE
Greens Bayou	5	3	3	3	3	3	3	3	3	3	5	6	7	7	8	8	9	9	9	9	8	7	6	6
	9	7	6	6	5	5	5	5	7	7	8	10	11	12	13	13	15	14	15	15	15	13	11	12
	SE	ESE	ESE	ESE	E	E	E	E	E	ESE	ESE	ESE	SE	SE	ESE	SE	SE	SE	SE	SE	SE	SE	SE	SE
Shell Crude	5	4	3	3	3	3	3	3	3	4	5	6	7	7	8	8	9	9	9	9	8	7	6	6
	9	7	7	6	5	5	5	6	7	7	9	10	11	12	13	13	15	14	15	15	14	13	11	12
	SE	SE	ESE	ESE	E	E	E	E	E	ESE	ESE	ESE	SE	SE	SE	SE	SE	SE	SE	SE	SE	SE	SE	SE
Lynchburg Ferries	5	4	3	3	3	3	3	3	4	3	5	6	7	7	7	8	9	9	9	9	8	7	6	6
	9	7	7	6	5	5	5	5	7	7	8	10	11	12	13	14	15	15	15	15	14	13	12	12
	SE	ESE	ESE	ESE	ESE	E	E	E	E	ESE	ESE	SE	SE	SE	SE	SE	SE	SE	SE	SE	SE	SE	SE	SE
Exxon 3	7	7	5	5	5	5	5	5	5	6	7	7	7	8	8	9	9	11	11	11	10	9	9	9
	11	9	8	7	6	7	7	8	8	9	10	10	11	13	13	14	15	16	16	16	15	14	12	13
	SE	ESE	ESE	ESE	ESE	ESE	E	E	E	ESE	ESE	ESE	SE	SE	SE	SE	SE	SE	SE	SE	SE	SE	SE	SE
Morgans Point	8	7	6	5	5	5	5	5	5	6	7	7	7	8	9	9	9	10	10	11	11	9	9	9
	12	10	8	8	7	7	7	8	8	8	10	10	11	13	13	14	15	16	16	16	15	14	13	13
	SE	SE	SE	SE	ESE	ESE	E	E	ESE	ESE	ESE	SE	SE	SE	SE	SE	SE	SE	SE	SE	SE	SE	SE	SE
75/76	12	11	9	8	8	7	8	8	9	9	9	9	9	9	9	11	11	13	13	14	14	13	13	12
	18	16	13	12	12	11	12	12	13	13	14	14	14	14	14	17	17	19	19	19	21	20	19	18
	SE	SE	SE	SE	SE	ESE	ESE	ESE	ESE	ESE	ESE	ESE	ESE	ESE	ESE	SE	SE	SE	SE	SE	SE	SE	SE	SE
63/64	11	11	9	7	7	7	7	8	8	9	9	9	9	9	9	11	11	12	12	13	13	12	12	11
	17	15	13	11	11	10	10	12	12	13	13	13	14	14	15	17	17	18	18	20	19	18	18	16
	SE	SE	SE	SE	SE	ESE	ESE	ESE	ESE	ESE	ESE	ESE	ESE	ESE	SE	SE	SE	SE	SE	SE	SE	SE	SE	SE
51/52	11	10	9	7	7	7	6	7	8	8	9	9	9	9	9	10	11	11	11	11	12	11	11	10
	16	14	13	11	10	9	9	11	12	12	13	13	13	14	15	16	16	17	16	17	17	16	15	15
	SE	SE	SE	SE	SE	ESE	ESE	ESE	ESE	ESE	ESE	ESE	ESE	ESE	ESE	ESE	SE	SE	SE	SE	SE	SE	SE	ESE
37/38	11	9	9	7	7	6	6	7	8	8	9	9	9	9	9	11	11	11	11	11	11	11	10	9
	15	14	13	11	10	9	8	10	12	12	13	13	14	14	14	15	15	16	16	17	16	15	15	14
	SE	SE	SE	SE	ESE	ESE	ESE	ESE	ESE	ESE	ESE	ESE	ESE	ESE	ESE	ESE	ESE	SE	ESE	SE	SE	SE	ESE	ESE
25/26	10	9	8	7	6	6	5	7	7	8	9	9	9	11	11	11	11	11	11	11	11	10	9	9
	14	13	12	10	9	8	8	10	11	12	13	13	14	15	15	15	15	15	16	16	15	14	14	13
	SE	SE	SE	SE	ESE	ESE	ESE	ESE	ESE	ESE	ESE	ESE	ESE	ESE	ESE	ESE	ESE	ESE	ESE	SE	SE	SE	ESE	ESE
11/12	8	7	7	6	5	5	5	6	6	7	8	9	9	10	10	11	10	10	11	9	9	8	8	7
	12	11	9	8	8	6	7	9	9	10	12	13	13	15	14	15	15	14	15	13	13	11	11	12
	ESE	ESE	SE	SE	ESE	ESE	ESE	ESE	ESE	ESE	ESE	ESE	ESE	ESE	ESE	ESE	ESE	ESE	ESE	ESE	ESE	SE	ESE	ESE
1 & 2 Bravo	11	11	9	9	8	7	7	8	9	9	9	9	10	10	9	9	9	9	11	11	10	10	11	10
	15	15	13	13	12	11	11	12	13	13	13	13	14	14	14	14	14	14	15	15	14	15	16	15
	ESE	ESE	ESE	ESE	ESE	ESE	ESE	ESE	ESE	ESE	ESE	ESE	ESE	ESE	ESE	ESE	ESE	ESE	ESE	ESE	ESE	ESE	ESE	ESE

NOTE: This is automated data that may/may not agree with the official BAM thinking that's found on the daily slides. This data should be used as a guide only

Houston Pilots: Tue. 4/30/2024



Forecast Discussion

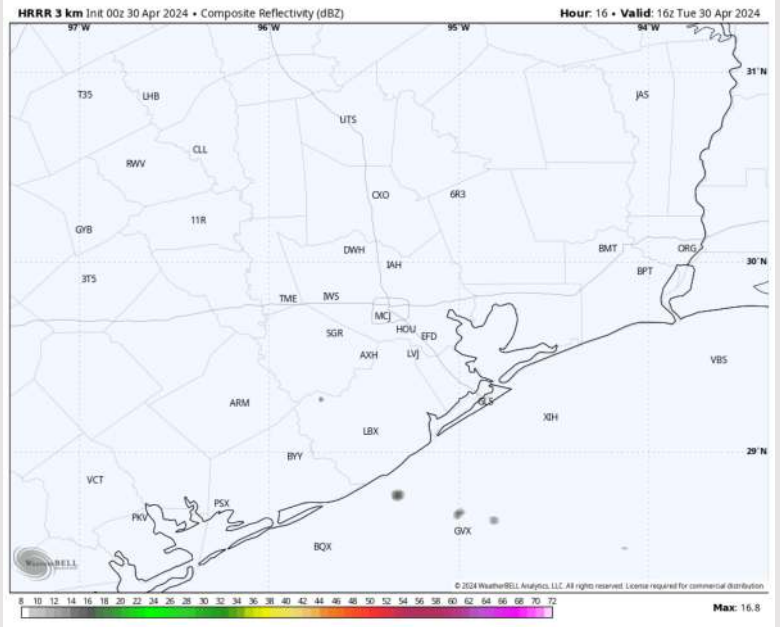
Precip: Chances for showers and storms continue to decrease. A light shower cannot be ruled out between 11 AM - 5 PM however majority of rain chances to remain to the West.

Wind: Winds will be out of the ESE throughout the day. **N of Morgan's Point:** Winds at 4-9 kts throughout day. **S of Morgan's Point:** Winds will be at 8-13 kts throughout the entire day.

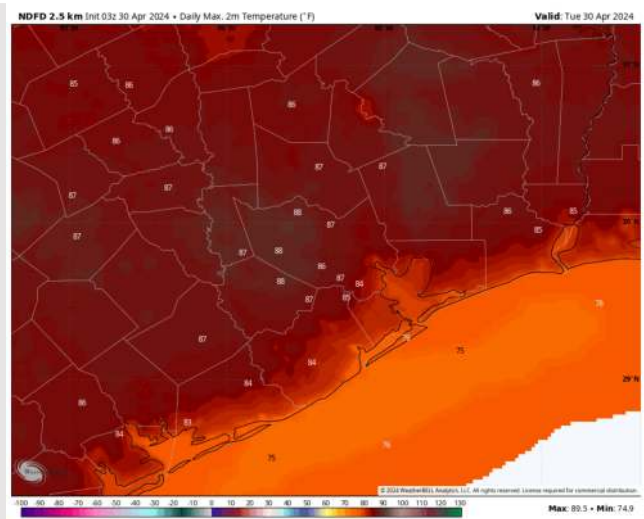
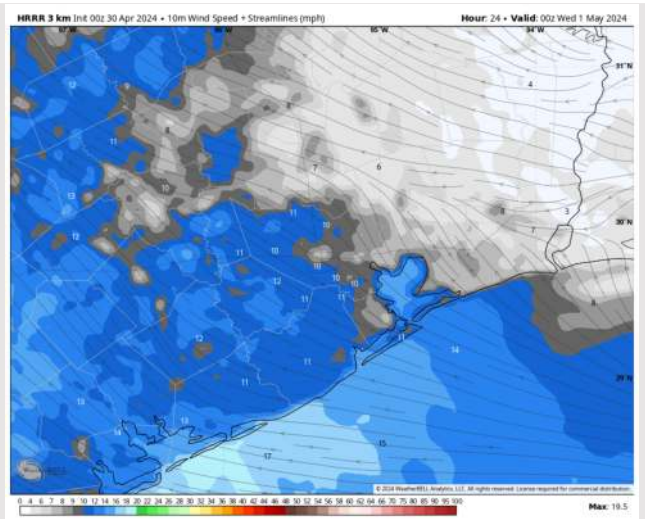
High Temps: **N of Morgan's Point:** Mid 80s F **S of Morgan's Point:** Upper 70s-Near 80 F.

Visibility: No fog risks are favored today as fog is favored to remain N/E of stations.

Precip Image: 11 AM CT



Wind Speed:
7 PM CT



High Temps
Today

Houston Pilots: Wed. 5/1/2024



Forecast Discussion

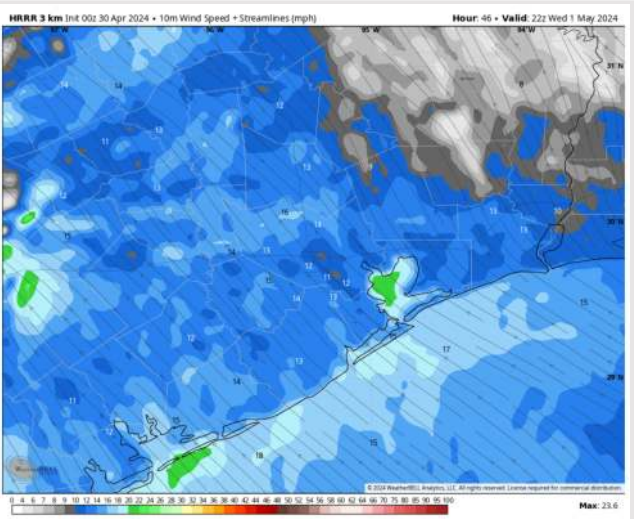
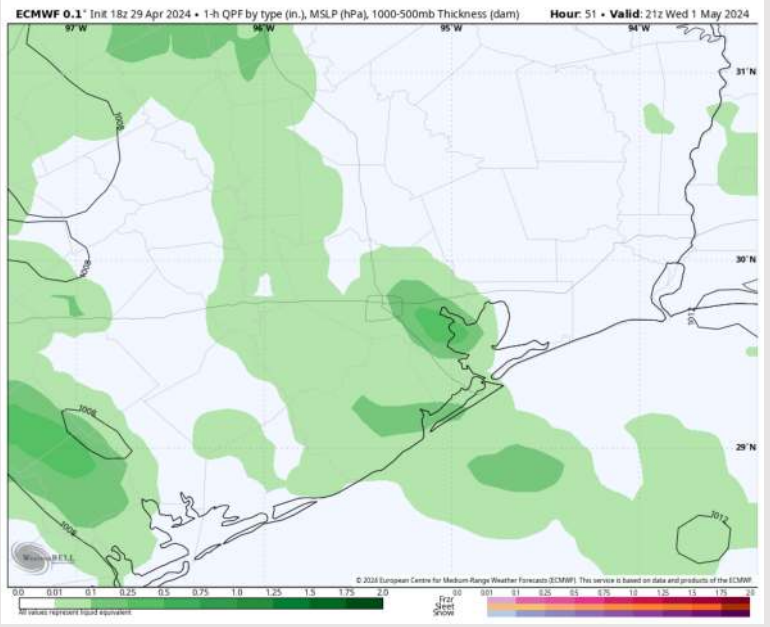
Precip: Scattered showers and a few storms will be possible during the PM hours on WED.

Wind: Winds out of SE throughout the day. **N of Morgan's Point:** Winds at 4-9 kts through 12 PM before increasing to 8-13 kts the rest of the day. **S of Morgan's Point:** Winds at 9-14 kts through 4 PM before increasing to 13-18 kts the rest of the evening.

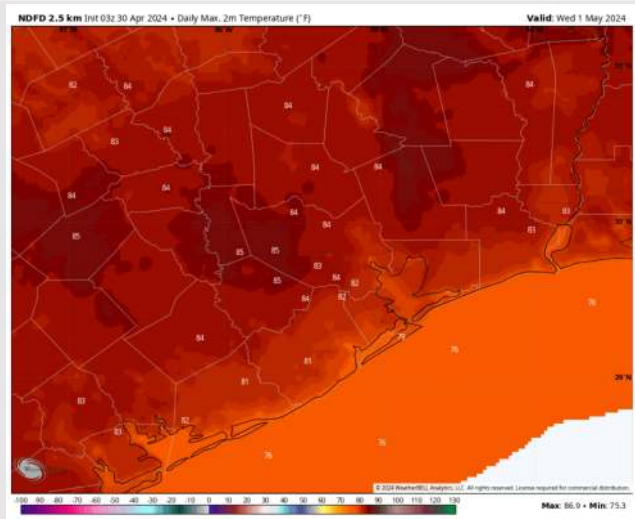
High Temps: **N of Morgan's Point:** Low 80s F **S of Morgan's Point:** Upper 70's F.

Visibility: Not anticipating any fog concerns for Wednesday.

Precip Image: 4 PM CT



Wind Speed:
5 PM CT



High Temps
Wednesday

Houston Pilots: Thu. 5/2/2024



Forecast Discussion

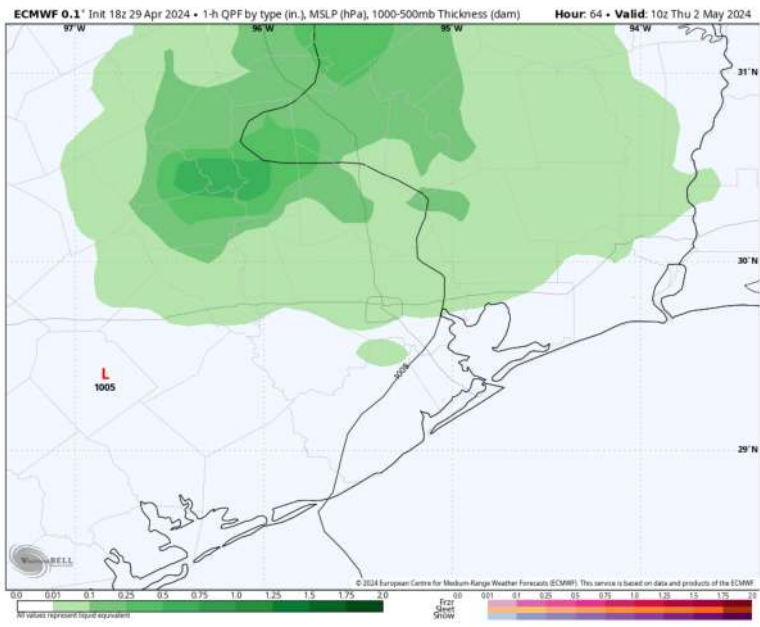
Precip: Showers/storms will be around the area throughout the day on THU. Lower confidence on exact placement, but current thinking is that heavier storms in the AM will remain N of Stations.

Wind: Favoring wind to continue out of the SE throughout Thursday. **N of Morgan's Point:** Winds at 8-13 kts through 9 AM before increasing to 14-19 kts. Winds will then decrease back to 8-13 kts after 8 PM **S of Morgan's Point:** Winds at 15-20 kts through 8 PM before slightly decreasing to 12-17 kts. **Wind gusts of 27-32 kts possible from 9 AM to 4 PM**

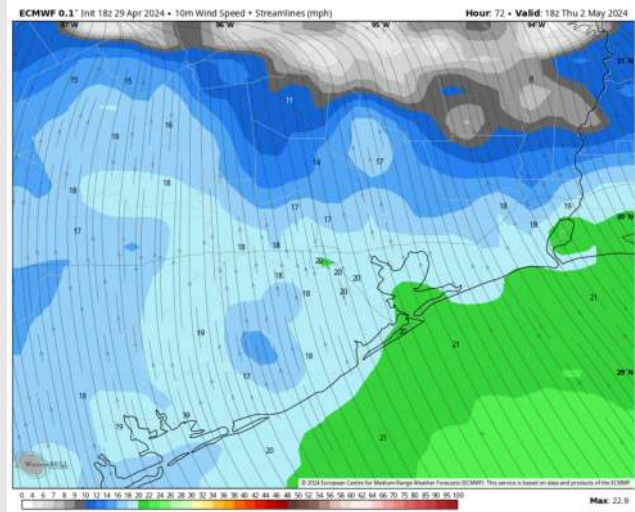
High Temps: **N of Morgan's Point:** Lower 80s F. **S of Morgan's Point:** Upper 70s-Near 80 F.

Visibility: Not anticipating any fog concerns for THU.

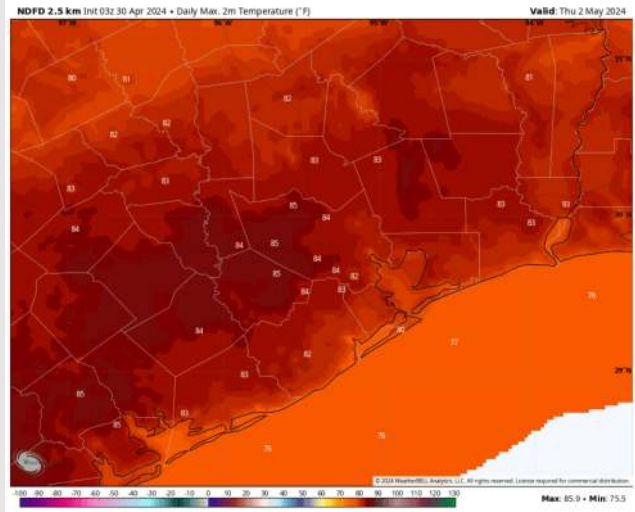
Precip Image: 5 AM CT



Wind Speed
1 PM CT



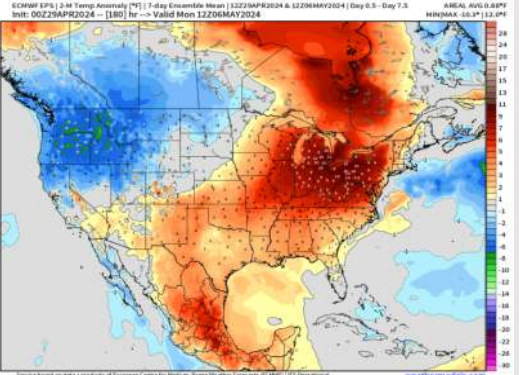
High Temps
Thursday



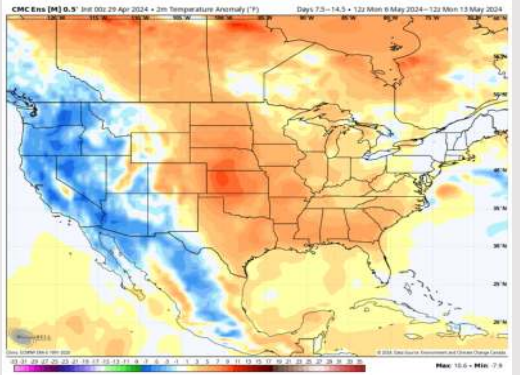
Houston Pilots: 4/30/24



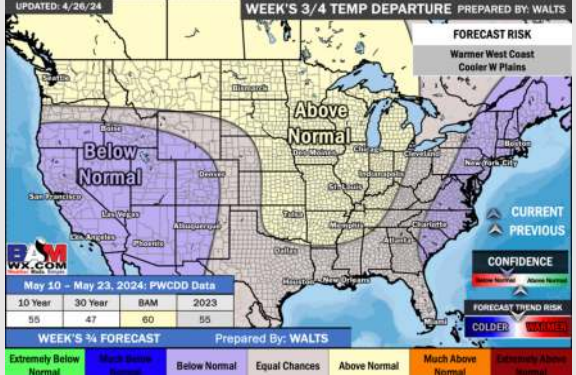
Next 7 Day Temperature Departure




8-14 Day Temperature Departure



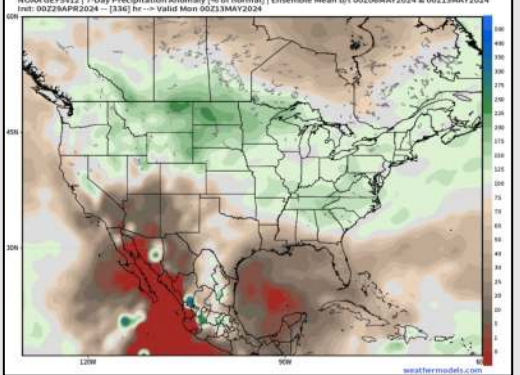
15-30 Day Temperature Departure



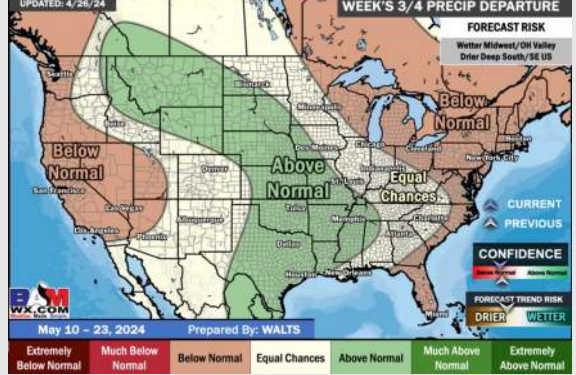
Next 7 Day Total Precipitation



8-14 Day % of Average Precip.



15-30 Day % of Average Precip.



- There will be a few rain opportunities through the middle of the week. Temps are expected to be above normal for the week 1 timeframe.
- Below normal precipitation chances are at play during the week 2 timeframe. Temps are expected to be slightly above normal.
- Above normal chances for precipitation are favored in the weeks 3/4 timeframe. Temperatures expected to be near normal for the weeks 3 and 4 timeframe.