

Houston Pilots Extended Range Visibility Report



Thursday 4/25/24

Fog not favored for THU.

Forecast Confidence



Friday 4/26/24

Fog not favored for FRI.

Forecast Confidence



Saturday 4/27/24

Fog not favored for SAT.

Forecast Confidence



Chance for Fog

Thursday AM	Unlikely
Thursday PM	Unlikely
Friday AM	Unlikely
Friday PM	Unlikely
Saturday AM	Unlikely
Saturday PM	Unlikely

Houston Pilots Visibility Chart (miles)



Forecast Confidence



Time	Mon 1pm	Mon 2pm	Mon 3pm	Mon 4pm	Mon 5pm	Mon 6pm	Mon 7pm	Mon 8pm	Mon 9pm	Mon 10pm	Mon 11pm	Tue 12am	Tue 1am	Tue 2am	Tue 3am	Tue 4am	Tue 5am	Tue 6am	Tue 7am	Tue 8am	Tue 9am	Tue 10am	Tue 11am	Tue 12pm
610 Bridge	10	10	10	10	10	10	10	10	10	10	10	10	10	10	10	10	10	10	10	10	10	10	10	10
Kinder 1	10	10	10	10	10	10	10	10	10	10	10	10	10	10	10	10	10	10	10	10	10	10	10	10
Greens Bayou	10	10	10	10	10	10	10	10	10	10	10	10	10	10	10	10	10	10	10	10	10	10	10	10
Shell Crude	10	10	10	10	10	10	10	10	10	10	10	10	10	10	10	10	10	10	10	10	10	10	10	10
Lynchburg Ferries	10	10	10	10	10	10	10	10	10	10	10	10	10	10	10	10	10	10	10	10	10	10	10	10
Exxon 3	10	10	10	10	10	10	10	10	10	10	10	10	10	10	10	10	10	10	10	10	10	10	10	10
Morgans Point	10	10	10	10	10	10	10	10	10	10	10	10	10	10	10	10	10	10	10	10	10	10	10	10
75/76	10	10	10	10	10	10	10	10	10	10	10	10	10	10	10	10	10	10	10	10	10	10	10	10
63/64	10	10	10	10	10	10	10	10	10	10	10	10	10	10	10	10	10	10	10	10	10	10	10	10
51/52	10	10	10	10	10	10	10	10	10	10	10	10	10	10	10	10	10	10	10	10	10	10	10	10
37/38	10	10	10	10	10	10	10	10	10	10	10	10	10	10	10	10	10	10	10	10	10	10	10	10
25/26	10	10	10	10	10	10	10	10	10	10	10	10	10	10	10	10	10	10	10	10	10	10	10	10
11/12	10	10	10	10	10	10	10	10	10	10	10	10	10	10	10	10	10	10	10	10	10	10	10	10
1 & 2 Bravo	10	10	10	10	10	10	10	10	10	10	10	10	10	10	10	10	10	10	10	10	10	10	10	10

NOTE: This is automated data that may/may not agree with the official BAM thinking that's found on the daily slides or special visibility report slides. This data should be used as a guide only

Houston Pilots Wind Chart



Forecast Confidence



Example

Sustained wind 13 Knots
Gusts 18 Knots
Wind from the N

WS: 13
G:18
N

Time Knots	Mon 1pm	Mon 2pm	Mon 3pm	Mon 4pm	Mon 5pm	Mon 6pm	Mon 7pm	Mon 8pm	Mon 9pm	Mon 10pm	Mon 11pm	Tue 12am	Tue 1am	Tue 2am	Tue 3am	Tue 4am	Tue 5am	Tue 6am	Tue 7am	Tue 8am	Tue 9am	Tue 10am	Tue 11am	Tue 12pm
610 Bridge	7 13 E	7 11 E	6 10 E	6 10 ESE	6 10 SE	7 10 SE	7 11 SE	6 10 SSE	5 10 SSE	5 9 SSE	4 8 SSE	3 7 SSE	3 6 SSE	3 5 S	3 6 SSE	3 5 SSE	2 4 SE	2 4 SE	3 4 SE	3 6 SSE	3 7 SSE	5 11 SSE	7 12 SSE	7 13 SSE
Kinder 1	7 13 E	7 11 E	6 10 E	6 9 ESE	7 10 SE	7 11 SE	7 11 SE	6 10 SSE	5 9 SSE	5 9 SSE	4 8 SSE	3 7 SSE	3 6 SSE	3 5 S	3 6 SSE	3 5 SSE	2 4 SE	2 4 SE	3 5 SE	3 6 SSE	3 7 SSE	5 11 SSE	7 12 SSE	7 13 SSE
Greens Bayou	7 12 E	7 11 E	6 10 ESE	6 9 ESE	6 10 SE	6 11 SE	7 11 SE	5 10 SSE	5 9 SSE	5 9 SSE	4 7 S	3 6 S	3 7 S	3 6 S	3 5 SSE	3 5 SSE	3 4 SE	2 4 SE	3 5 SE	3 6 SSE	4 7 SSE	5 11 SSE	6 11 SSE	7 13 SSE
Shell Crude	7 12 E	7 11 E	7 10 ESE	6 10 ESE	7 10 SE	7 11 SE	7 11 SE	5 10 SSE	5 9 SSE	5 9 SSE	4 8 S	3 7 S	3 7 S	3 6 S	3 5 S	3 5 SSE	3 4 SE	2 4 SE	3 4 SE	3 6 SSE	4 8 SSE	5 11 SSE	7 13 SSE	8 13 SSE
Lynchburg Ferries	7 12 E	7 11 E	6 10 ESE	6 10 SE	6 10 SE	6 11 SSE	7 11 SSE	5 10 SSE	5 9 SSE	5 9 SSE	4 8 SSE	3 7 SSE	3 7 SSE	3 6 S	3 5 SSE	3 4 SSE	2 4 SSE	2 3 SSE	3 4 SSE	3 5 SSE	4 8 SSE	5 10 SSE	7 12 SSE	8 13 SSE
Exxon 3	7 12 E	7 12 E	7 11 ESE	7 11 SE	7 11 SE	8 12 SSE	8 12 SSE	7 11 SSE	7 10 SSE	7 10 SSE	6 9 SSE	5 8 SSE	4 7 SSE	4 6 S	4 7 S	4 6 SSE	4 6 SSE	3 7 SSE	3 7 SSE	4 8 SSE	5 11 SSE	7 12 SSE	9 13 SSE	9 13 SSE
Morgans Point	7 12 E	7 12 E	7 11 ESE	7 11 SE	7 11 SE	8 12 SSE	8 12 SSE	7 11 SSE	7 10 SSE	7 10 SSE	6 9 SSE	5 8 SSE	5 8 SSE	5 8 S	5 8 S	5 7 SSE	5 7 SSE	4 7 SSE	4 8 SSE	4 8 SSE	5 9 SSE	7 11 SSE	8 13 SSE	9 14 SSE
75/76	9 13 E	8 13 E	9 13 E	9 13 ESE	9 15 SE	10 16 SSE	11 16 SSE	11 16 SSE	10 15 SSE	10 14 SSE	10 14 SSE	10 13 SSE	11 13 SSE	9 13 SSE	9 13 SSE	9 13 SSE	9 13 SSE	8 12 SSE	8 12 SSE	8 12 SSE	8 13 SSE	9 14 SSE	11 15 SSE	11 17 SSE
63/64	8 13 E	8 13 E	8 13 ESE	8 13 ESE	9 14 SE	9 15 SSE	11 15 SSE	11 14 SSE	10 14 SSE	9 13 SSE	9 13 SSE	9 14 SSE	10 13 SSE	9 13 SSE	9 13 SSE	9 13 SSE	9 13 SSE	9 11 SSE	7 12 SSE	8 12 SSE	8 13 SSE	9 14 SSE	11 15 SSE	11 16 SSE
51/52	9 14 E	9 13 E	9 13 ESE	9 13 ESE	9 14 SE	9 14 SSE	9 14 SSE	9 13 SSE	9 13 SSE	8 12 SSE	8 13 SSE	9 13 SSE	9 13 SSE	9 13 SSE	8 12 SSE	8 13 SSE	8 13 SSE	8 12 SSE	8 12 SSE	8 13 SSE	9 14 SSE	10 15 SSE	11 16 SSE	11 16 SSE
37/38	11 15 E	10 14 E	9 14 E	9 13 ESE	9 13 ESE	9 14 SE	9 14 SE	9 13 SSE	9 13 SSE	8 12 SSE	9 13 SSE	9 13 SSE	9 13 SSE	9 13 SSE	8 12 SSE	8 12 SSE	8 12 SSE	8 12 SSE	8 12 SSE	8 13 SSE	9 14 SSE	11 15 SSE	11 16 SSE	11 16 SSE
25/26	12 18 E	11 16 E	11 15 E	9 14 ESE	9 14 ESE	9 14 SSE	9 13 SSE	9 13 SSE	8 12 SSE	7 11 SSE	7 13 SSE	9 13 SSE	8 12 SSE	8 12 SSE	7 11 SSE	7 11 SSE	7 11 SSE	7 11 SSE	7 12 SSE	8 13 SSE	8 14 SSE	9 15 SSE	10 16 SSE	11 16 SSE
11/12	13 18 E	11 16 E	11 15 E	9 13 ESE	9 13 ESE	9 12 SE	8 12 SE	7 10 SE	7 10 SE	6 9 SE	7 10 SE	7 11 SE	7 10 SE	7 10 SSE	6 9 SSE	6 9 SSE	6 9 SSE	6 10 SSE	7 10 SSE	7 10 SSE	8 13 SSE	9 14 SSE	10 15 SSE	11 16 SSE
1 & 2 Bravo	13 19 ENE	12 17 E	11 15 E	9 13 E	9 13 E	9 14 ESE	9 13 ESE	9 13 ESE	9 13 ESE	9 13 ESE	9 14 SE	10 15 SE	9 13 SE	9 13 SE	9 13 SSE	8 12 SSE	8 13 SSE	8 12 SSE	8 13 SSE	8 13 SSE	9 14 SSE	9 14 SSE	10 15 SSE	10 16 SSE

NOTE: This is automated data that may/may not agree with the official BAM thinking that's found on the daily slides. This data should be used as a guide only

Houston Pilots: Mon. 4/22/2024



Forecast Discussion

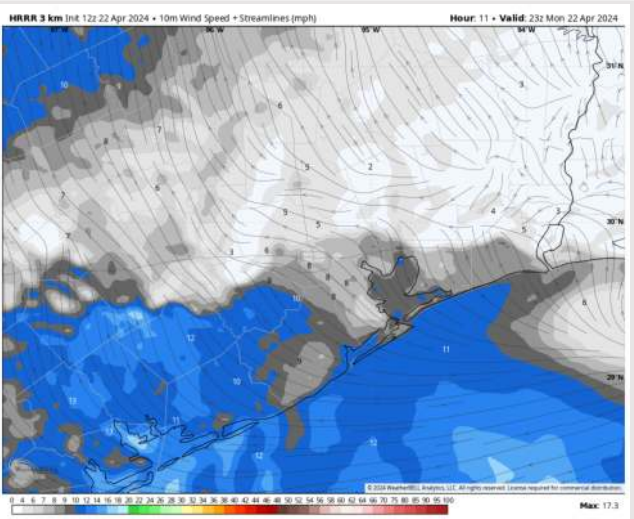
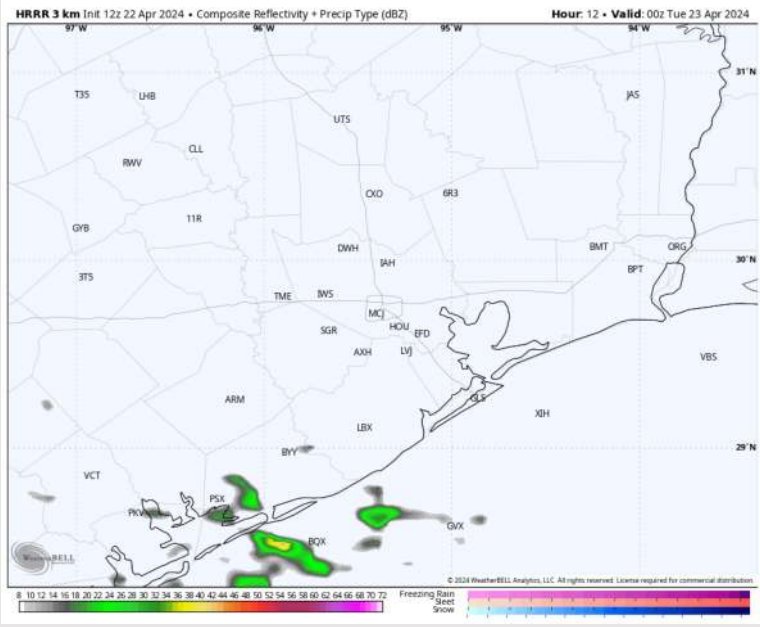
Precip: Favoring dry conditions for the rest of the PM.

Wind: Winds out of the E will continue to rotate until they are out of the ESE by 5PM. **N of Morgan's Point:** Winds at 5 – 10 kts throughout the day. **S of Morgan's Point:** Winds at 13 – 18 kts through 4 PM CT, then winds will gradually decrease to 8 – 13 kts for the rest of the evening. **Wind gusts of 18 kts possible S of Morgan's Point possible for the rest of the PM.**

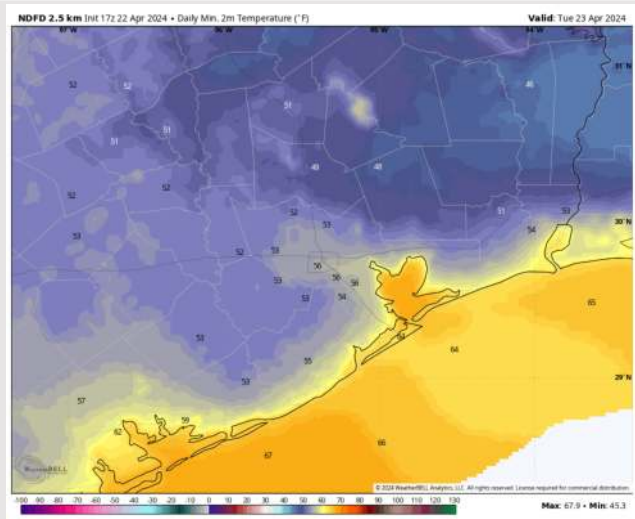
Low Temps: **N of Morgan's Point:** Mid 50s F **S of Morgan's Point:** Low 60s F.

Visibility: Not anticipating any fog concerns for today.

Precip Image: 7 PM CT



Wind Speed:
6 PM CT



Low Temps
TUE AM

Forecast Discussion

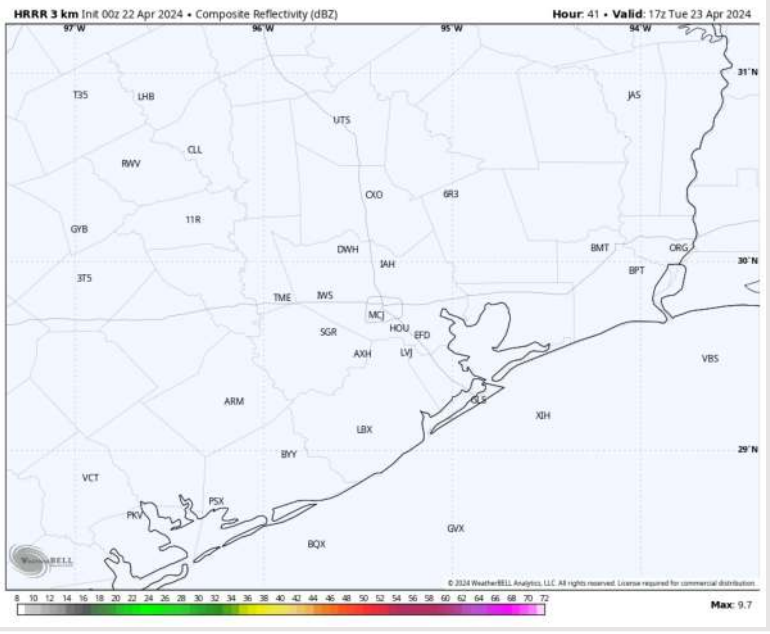
Precip: Dry conditions are favored throughout the day on Tuesday.

Wind: Favoring wind to continue out of the S/SE throughout the day. **N of Morgan's Point** Winds at 3-8 kts throughout through 12 PM before a slight increase in winds to 5-10 kts for the remainder of the evening TUE. **S of Morgan's Point:** Winds be at 9-14 kts for TUE.

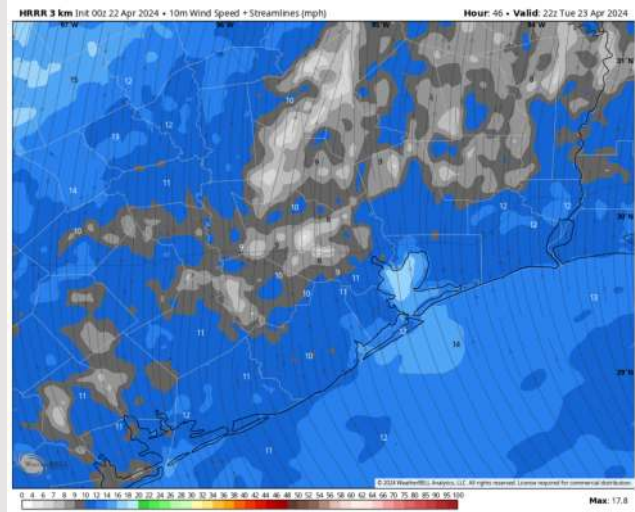
High Temps: **N of Morgan's Point:** Upper 70s F. **S of Morgan's Point:** Low/Mid 70s F

Visibility: Not favoring any fog risks for Tuesday.

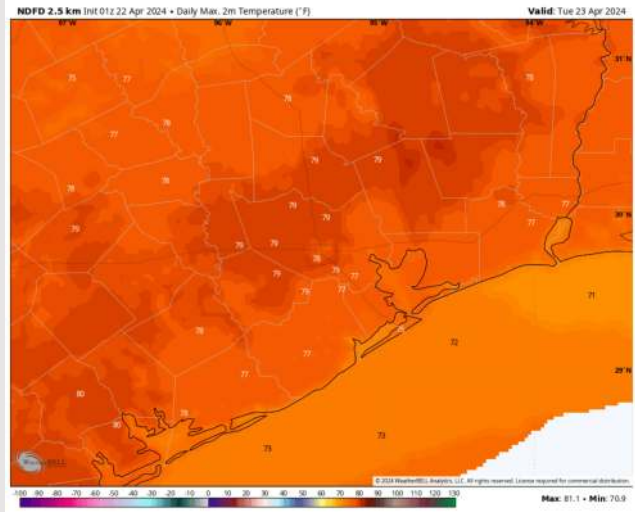
Precip Image: 12 PM CT



Wind Speed
5 PM CT



High Temps
Tuesday



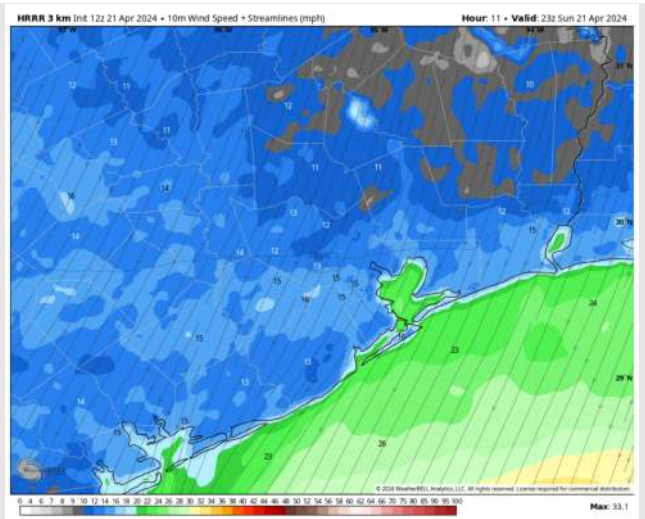
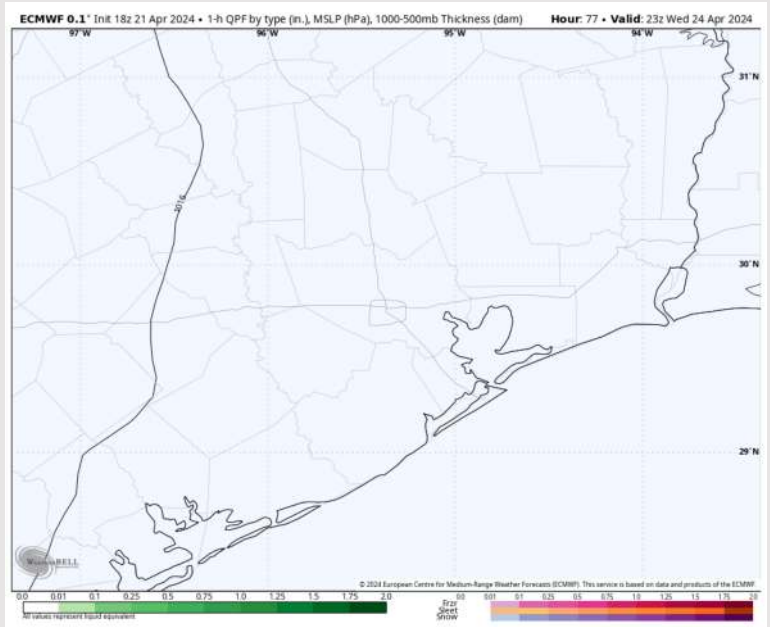
Houston Pilots: Wed. 4/24/2024



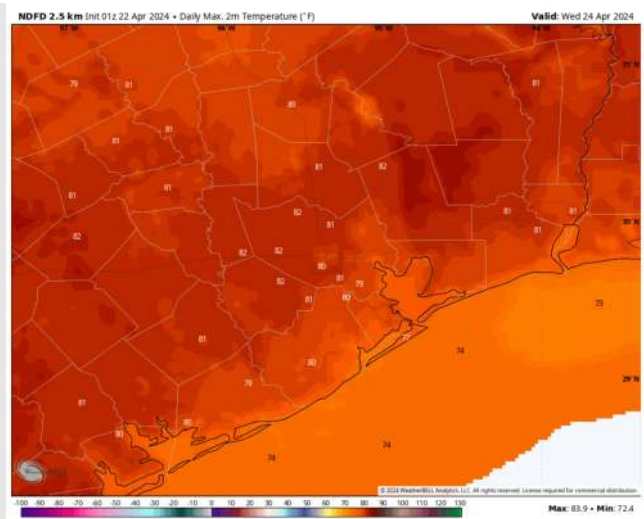
Forecast Discussion

- Precip:** Favoring dry conditions for Wednesday.
- Wind:** Winds will be out of the SE throughout Wednesday. **N of Morgan's Point:** Winds at 5-10 kts for the entire day. **S of Morgan's Point:** Winds will be at 9-14 kts throughout the whole day.
- High Temps:** **N of Morgan's Point:** Low 80s F **S of Morgan's Point:** Mid 70s F.
- Visibility:** Not anticipating any fog concerns for Wednesday.

Precip Image: 6 PM CT

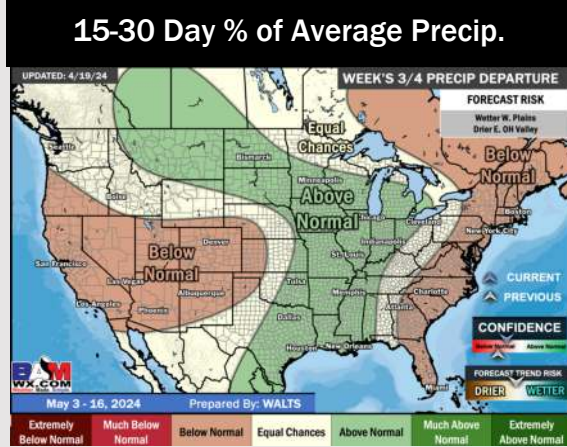
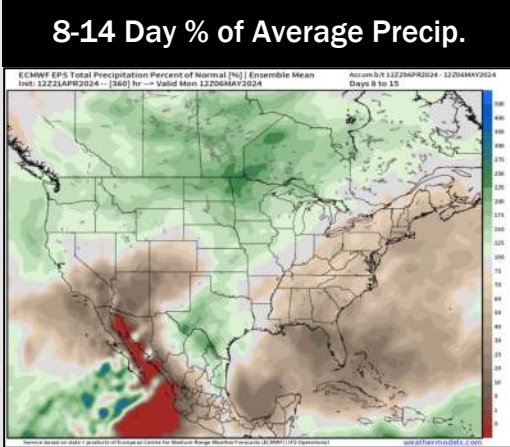

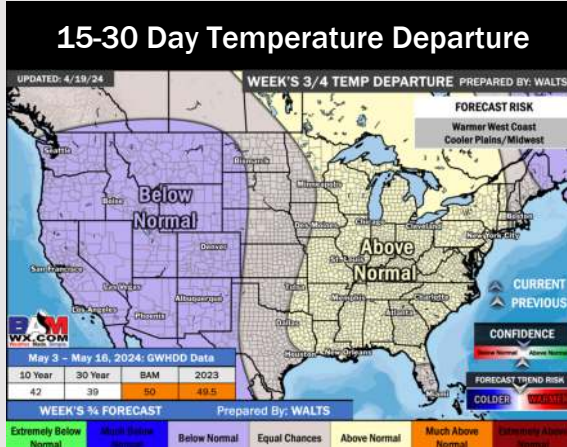
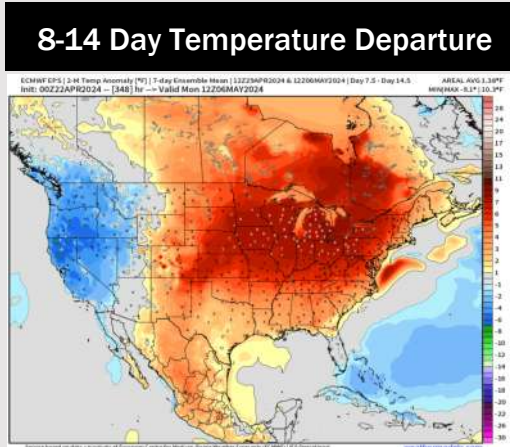
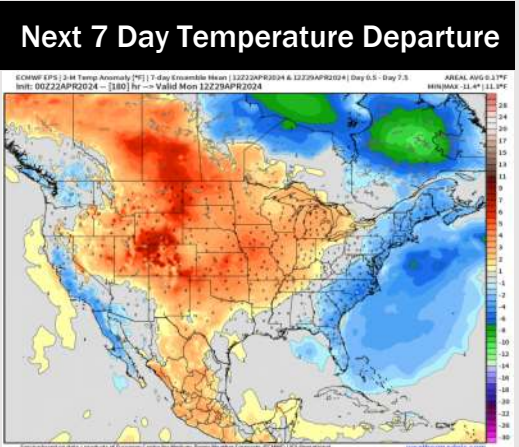


Wind Speed:
6 PM CT



High Temps
Wednesday

Houston Pilots: 4/22/24



- A drier week ahead with next rain opportunities working in during the weekend. Temps are expected to be near normal for the week 1 timeframe.
- Slightly above normal precipitation chances are at play during the week 2 timeframe. Temps are expected to be above normal.
- Above normal chances for precipitation are favored in the weeks 3/4 timeframe. Temperatures expected to be near to slightly above normal for the weeks 3 and 4 timeframe.