

# Houston Pilots Forecast Package

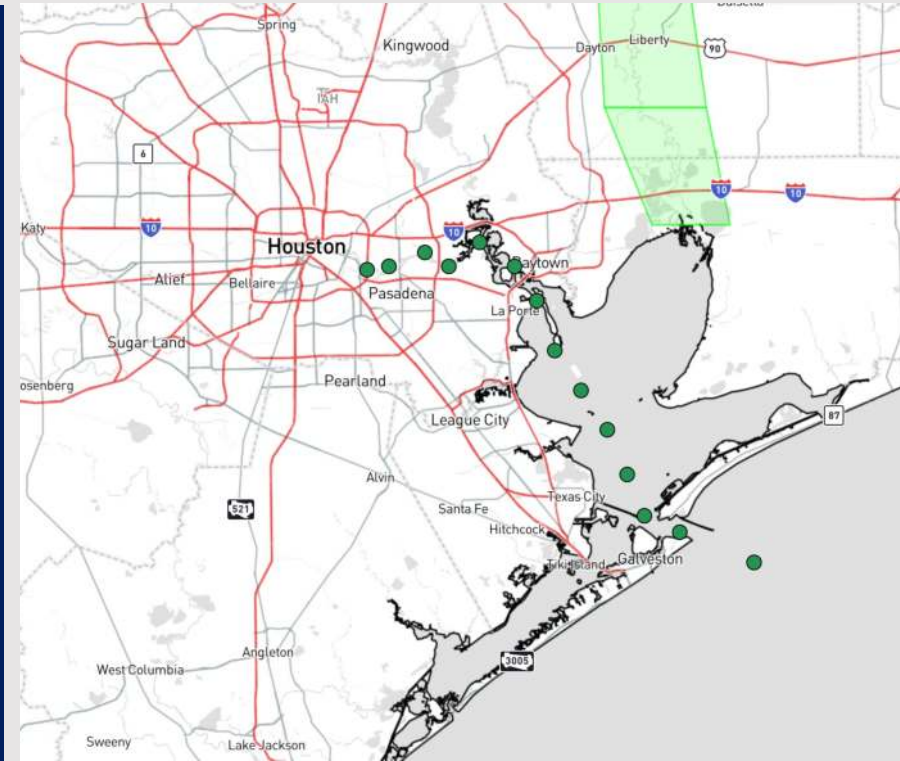


Updated: 12:30 AM CT  
Tuesday, April 23, 2024

Forecaster: Jonathan Kipper

## Weather Headlines

- Dry conditions favored over the coming days outside of minor drizzle on WED. Precip chances work back into the area towards the end of the week
- Not anticipating any fog concerns the next few days.
- Winds are on expected to be calmer over the next few days, becoming slightly elevated once again THU PM.



Current Radar: 12:30 AM CT



As always, please do not hesitate to reach out to us with any forecast questions via the chat option on Clarity or our on-call number, **(317)-560-8122** press 1 for forecast questions.

# Houston Pilots Extended Range Visibility Report



## Friday 4/26/24

Fog not favored for FRI.

### Forecast Confidence



## Saturday 4/27/24

Fog not favored for SAT.

### Forecast Confidence



## Sunday 4/28/24

Fog not favored for SUN.

### Forecast Confidence



## Chance for Fog

Friday AM	Unlikely
Friday PM	Unlikely
Saturday AM	Unlikely
Saturday PM	Unlikely
Sunday AM	Unlikely
Sunday PM	Unlikely

# Houston Pilots Visibility Chart (miles)



## Forecast Confidence



Time	Mon 11pm	Tue 12am	Tue 1am	Tue 2am	Tue 3am	Tue 4am	Tue 5am	Tue 6am	Tue 7am	Tue 8am	Tue 9am	Tue 10am	Tue 11am	Tue 12pm	Tue 1pm	Tue 2pm	Tue 3pm	Tue 4pm	Tue 5pm	Tue 6pm	Tue 7pm	Tue 8pm	Tue 9pm	Tue 10pm
610 Bridge	10	10	10	10	10	10	10	10	10	10	10	10	10	10	10	10	10	10	10	10	10	10	10	10
Kinder 1	10	10	10	10	10	10	10	10	10	10	10	10	10	10	10	10	10	10	10	10	10	10	10	10
Greens Bayou	10	10	10	10	10	10	10	10	10	10	10	10	10	10	10	10	10	10	10	10	10	10	10	10
Shell Crude	10	10	10	10	10	10	10	10	10	10	10	10	10	10	10	10	10	10	10	10	10	10	10	10
Lynchburg Ferries	10	10	10	10	10	10	10	10	10	10	10	10	10	10	10	10	10	10	10	10	10	10	10	10
Exxon 3	10	10	10	10	10	10	10	10	10	10	10	10	10	10	10	10	10	10	10	10	10	10	10	10
Morgans Point	10	10	10	10	10	10	10	10	10	10	10	10	10	10	10	10	10	10	10	10	10	10	10	10
75/76	10	10	10	10	10	10	10	10	10	10	10	10	10	10	10	10	10	10	10	10	10	10	10	10
63/64	10	10	10	10	10	10	10	10	10	10	10	10	10	10	10	10	10	10	10	10	10	10	10	10
51/52	10	10	10	10	10	10	10	10	10	10	10	10	10	10	10	10	10	10	10	10	10	10	10	10
37/38	10	10	10	10	10	10	10	10	10	10	10	10	10	10	10	10	10	10	10	10	10	10	10	10
25/26	10	10	10	10	10	10	10	10	10	10	10	10	10	10	10	10	10	10	10	10	10	10	10	10
11/12	10	10	10	10	10	10	10	10	10	10	10	10	10	10	10	10	10	10	10	10	10	10	10	10
1 & 2 Bravo	10	10	10	10	10	10	10	10	10	10	10	10	10	10	10	10	10	10	10	10	10	10	10	10

**NOTE: This is automated data that may/may not agree with the official BAM thinking that's found on the daily slides or special visibility report slides. This data should be used as a guide only**

# Houston Pilots Wind Chart



## Forecast Confidence



Sustained wind 13 Knots  
Gusts 18 Knots  
Wind from the N

## Example

WS: 13  
G:18  
N

Time Knots	Mon 11pm	Tue 12am	Tue 1am	Tue 2am	Tue 3am	Tue 4am	Tue 5am	Tue 6am	Tue 7am	Tue 8am	Tue 9am	Tue 10am	Tue 11am	Tue 12pm	Tue 1pm	Tue 2pm	Tue 3pm	Tue 4pm	Tue 5pm	Tue 6pm	Tue 7pm	Tue 8pm	Tue 9pm	Tue 10pm	
610 Bridge	4	3	3	3	3	3	3	3	3	3	4	6	7	8	9	9	9	9	9	10	9	9	7	8	
	7	6	7	5	6	5	5	5	5	6	9	12	12	13	13	13	14	15	15	15	16	14	13	13	
	SSE	SSE	SSE	SSE	SSE	SSE	SSE	SE	ESE	SE	SSE	S	S	SSE	SSE	SSE	SSE	SSE	SSE	SSE	SSE	SSE	SSE	SSE	
Kinder 1	3	3	3	3	3	3	3	3	3	3	4	6	7	8	9	9	9	9	10	9	9	8	8	8	
	7	6	7	6	6	6	4	5	5	6	9	12	11	13	13	13	14	15	15	15	16	14	13	13	
	SSE	SSE	SSE	SSE	SSE	SSE	SSE	SE	ESE	SE	SSE	S	S	SSE	SSE	SSE	SSE	SSE	SSE	SSE	SSE	SSE	SSE	SSE	
Greens Bayou	3	3	3	3	3	3	3	3	3	3	4	6	7	8	9	9	9	9	9	9	9	8	7	7	
	7	6	6	6	6	6	5	5	6	7	9	11	11	13	13	13	15	15	15	15	15	14	13	13	
	S	S	S	SSE	SSE	SSE	SSE	SE	ESE	SE	SSE	S	S	SSE	SSE	SSE	SSE	SSE	SSE	SSE	SSE	SSE	S	S	
Shell Crude	3	3	3	3	3	3	3	3	3	3	5	6	7	8	9	9	9	10	9	9	9	8	7	7	
	7	6	6	5	6	6	5	5	6	7	9	11	11	13	13	13	15	15	16	15	15	14	13	13	
	S	S	S	SSE	S	SSE	SSE	SSE	SE	SE	SSE	S	S	SSE	SSE	SSE	SSE	SSE	SSE	SSE	SSE	SSE	S	S	
Lynchburg Ferries	3	3	3	3	3	3	3	3	3	3	5	6	7	9	9	9	11	11	11	11	9	8	7	7	
	7	6	6	5	6	6	5	5	6	7	9	11	12	13	13	14	15	17	16	16	15	14	13	13	
	S	SSE	SSE	SSE	SE	SE	SSE	SE	SE	SE	SSE	S	SSE	SSE	SSE	SSE	SSE	SSE	SSE	SSE	SSE	S	S	S	
Exxon 3	6	5	4	4	4	4	4	4	4	4	6	7	9	10	11	11	12	13	13	13	13	12	11	11	
	8	7	6	6	7	8	7	7	7	9	10	12	13	14	15	16	17	18	19	19	19	18	16	15	
	SSE	SSE	SSE	SSE	SSE	SSE	SSE	SSE	SSE	SSE	SSE	S	SSE	SSE	SSE	SSE	SSE	SSE	SSE	SSE	SSE	S	S	S	
Morgans Point	7	7	5	5	5	5	5	5	5	5	6	8	9	10	11	11	12	13	13	13	13	12	11	11	
	10	9	8	7	8	8	8	8	8	9	10	12	13	14	15	16	17	18	19	19	18	18	16	16	
	SSE	SSE	SSE	SSE	SSE	S	S	S	S	S	S	S	SSE	SSE	SSE	SSE	SSE	SSE	SSE	SSE	SSE	S	S	S	
75/76	10	10	9	9	9	9	9	9	9	9	10	11	11	12	12	13	14	15	16	16	16	15	14	14	
	14	15	13	13	13	14	14	13	13	13	15	16	16	17	17	19	20	21	22	23	23	24	23	21	21
	SE	SSE	SSE	SSE	SSE	SSE	S	S	S	S	S	S	SSE	SSE	SSE	SSE	SSE	SSE	SSE	SSE	SSE	S	S	S	
63/64	9	9	9	9	9	9	9	9	9	9	10	11	11	11	11	13	14	14	14	15	15	15	14	13	
	14	14	13	13	13	13	13	13	13	13	15	15	16	16	17	19	20	20	21	22	21	21	21	19	
	SE	SE	SSE	SSE	SSE	SSE	S	S	S	S	S	S	SSE	SSE	SSE	SSE	SSE	SSE	SSE	SSE	SSE	S	S	S	
51/52	9	9	9	9	9	9	9	9	9	9	9	11	11	11	11	12	13	13	13	13	13	13	13	12	
	13	13	13	13	13	13	13	13	13	13	14	15	15	16	16	17	18	18	19	19	19	19	18	18	
	SE	SE	SSE	SSE	SSE	SSE	SSE	SSE	S	S	S	S	SSE	SSE	SSE	SSE	SSE	SSE	SSE	SSE	SSE	SSE	S	S	
37/38	9	9	8	9	9	9	8	9	9	9	9	10	11	11	11	11	12	13	13	13	13	13	12	11	
	13	13	12	13	13	13	12	13	13	13	14	15	15	16	15	17	18	18	18	19	19	19	18	17	
	SE	SE	SE	SSE	SSE	SSE	SSE	SSE	SSE	SSE	S	SSE	SSE	SSE	SSE	SSE	SSE	SSE	SSE	SSE	SSE	SSE	S	S	
25/26	9	9	8	8	8	8	7	9	8	9	9	9	11	11	11	11	12	13	12	12	12	11	11	11	
	13	13	12	12	12	12	11	13	12	13	13	14	15	16	16	16	17	18	18	18	18	17	16	15	
	SE	SE	SE	SSE	SSE	SSE	SSE	SSE	SSE	SSE	SSE	SSE	SSE	SSE	SSE	SSE	SSE	SSE	SSE	SSE	SSE	SSE	S	S	
11/12	7	7	7	7	7	7	7	7	7	7	8	9	9	11	11	11	11	11	11	11	10	9	9	9	
	10	10	10	10	9	9	9	11	10	11	12	13	14	15	15	16	16	17	16	15	15	14	13	13	
	SE	SE	SE	SSE	SSE	SSE	SSE	SSE	SSE	SSE	SSE	SSE	SSE	SSE	SSE	SSE	SSE	SSE	SSE	SSE	SSE	SSE	SSE	S	
1 & 2 Bravo	9	9	9	9	9	9	9	9	9	9	9	9	10	10	10	9	9	10	11	11	11	12	12	11	
	13	14	13	13	13	13	13	13	13	13	13	14	15	14	15	14	15	15	15	17	16	17	18	17	
	SE	SE	SE	SE	SSE	SSE	SSE	SSE	SSE	SSE	SSE	SSE	SSE	SSE	SSE	SSE	SSE	SSE	SSE	SSE	SSE	SSE	SSE	S	

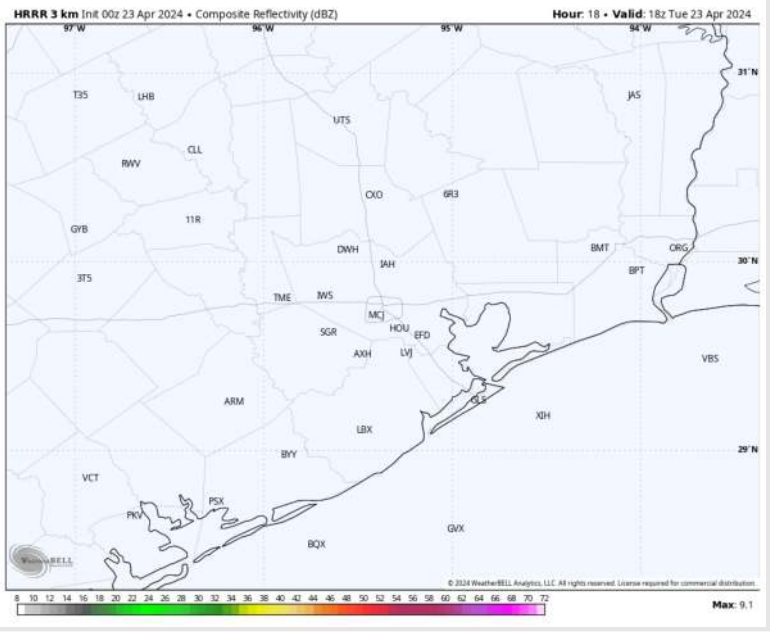
**NOTE: This is automated data that may/may not agree with the official BAM thinking that's found on the daily slides. This data should be used as a guide only**



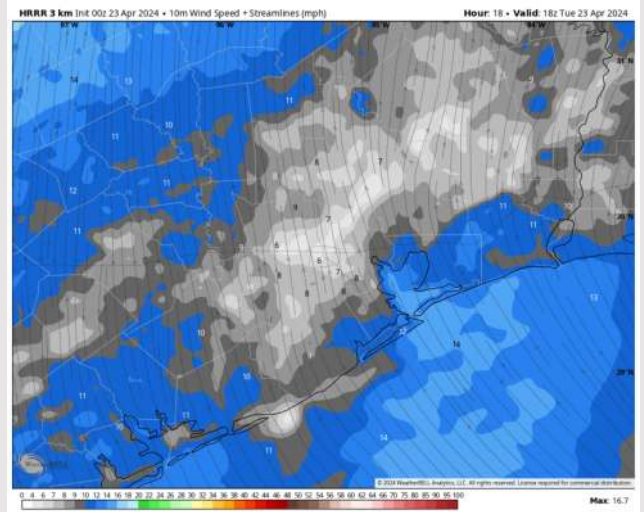
## Forecast Discussion

- Precip:** Dry conditions are favored throughout the day.
- Wind:** Favoring wind to continue out of the S/SE throughout the day. **N of Morgan's Point** Winds at 3-8 kts throughout through 12 PM before a slight increase in winds to 5-10 kts for the remainder of the day. **S of Morgan's Point:** Winds be at 9-14 kts for the entire day today.
- High Temps:** **N of Morgan's Point:** Upper 70s F. **S of Morgan's Point:** Low/Mid 70s F
- Visibility:** Not favoring any fog risks for today.

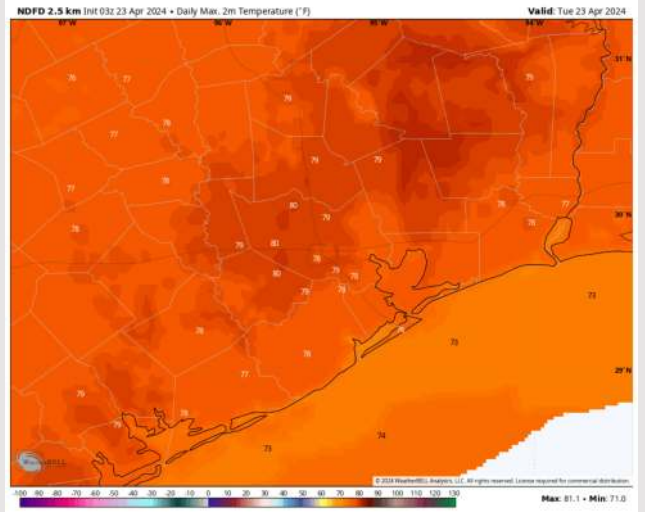
## Precip Image: 1 PM CT



Wind Speed  
1 PM CT



High Temps  
Today



# Houston Pilots: Wed. 4/24/2024



## Forecast Discussion

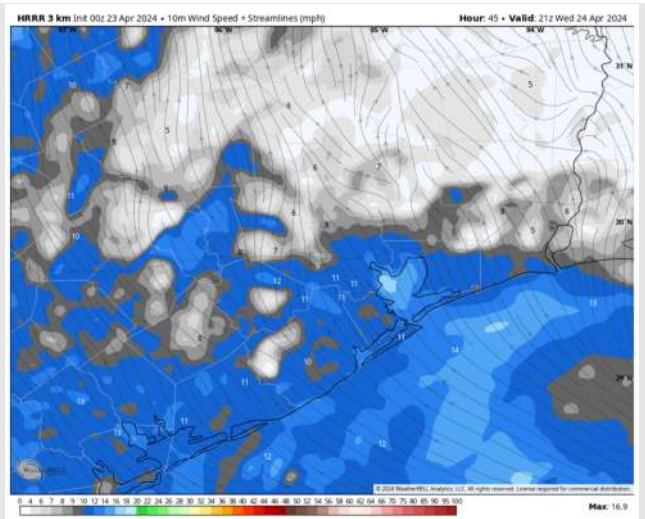
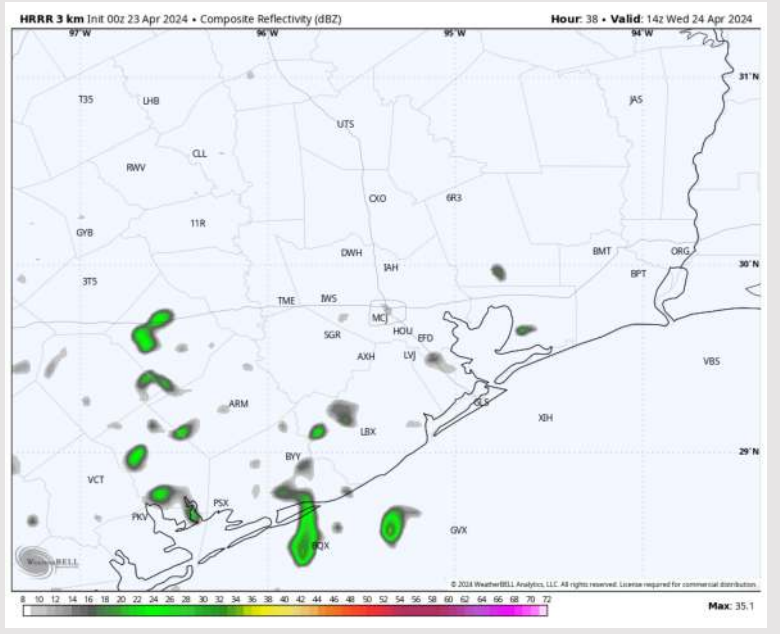
**Precip:** Favoring dry conditions for Wednesday outside of isolated light drizzle from 9 AM through 4 PM.

**Wind:** Winds will be out of the SE throughout Wednesday. **N of Morgan's Point:** Winds at 3-8 kts through 12 PM before increasing 5-10 kts for the rest of the day. **S of Morgan's Point:** Winds will be at 9-14 kts throughout the whole day.

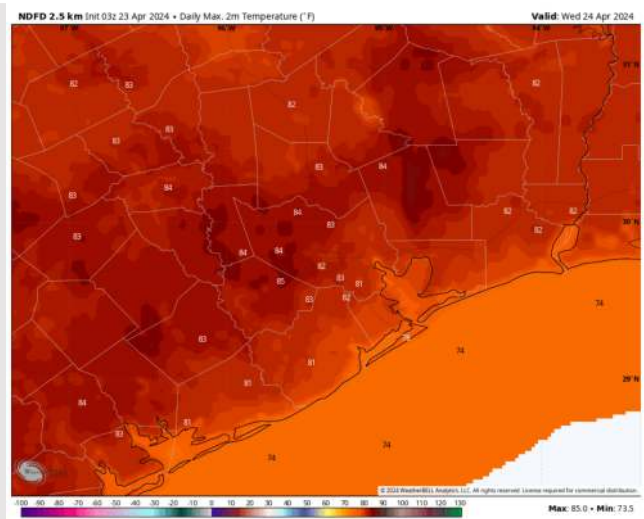
**High Temps:** **N of Morgan's Point:** Low 80s F **S of Morgan's Point:** Mid 70s F.

**Visibility:** Not anticipating any fog concerns for Wednesday.

## Precip Image: 9 AM CT



Wind Speed:  
4 PM CT



High Temps  
Wednesday

## Forecast Discussion

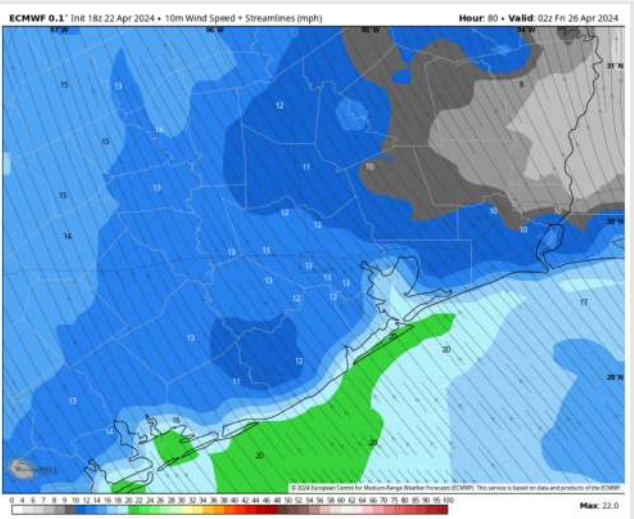
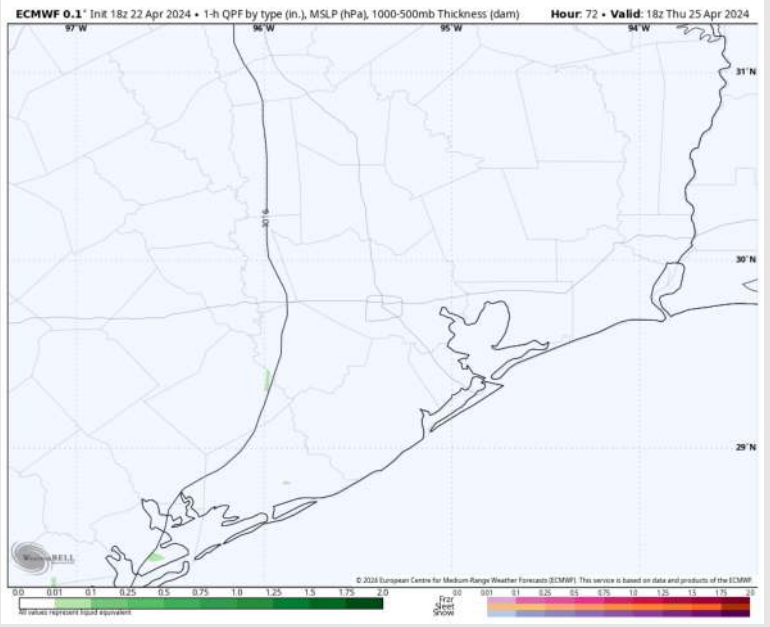
**Precip:** Favoring dry conditions for Thursday.

**Wind:** Winds out of SE throughout the day on THU. **N of Morgan's Point:** Winds at 5 – 10 kts through 10 AM before increasing to 11-15 kts the rest of the day. **S of Morgan's Point:** Winds at 10-15 kts through 8 PM before increasing to 13-18 kts. **Wind gusts of 20-25 kts possible after 12 PM at all stations.**

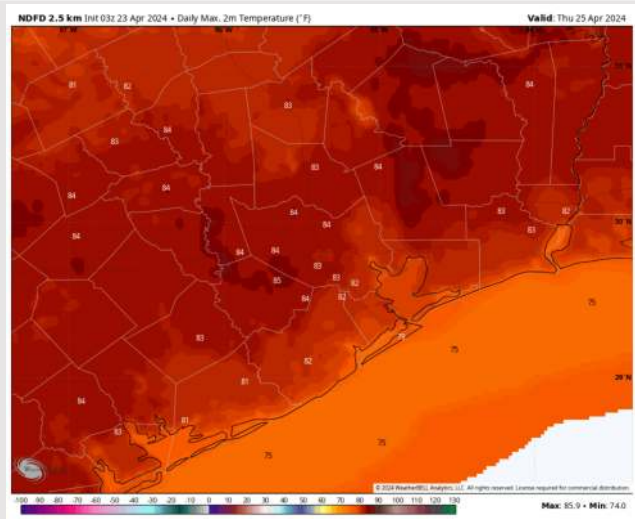
**High Temps:** **N of Morgan's Point:** Low 80s F **S of Morgan's Point:** Upper 70s F.

**Visibility:** Not anticipating any fog concerns for Thursday.

## Precip Image: 1 PM CT



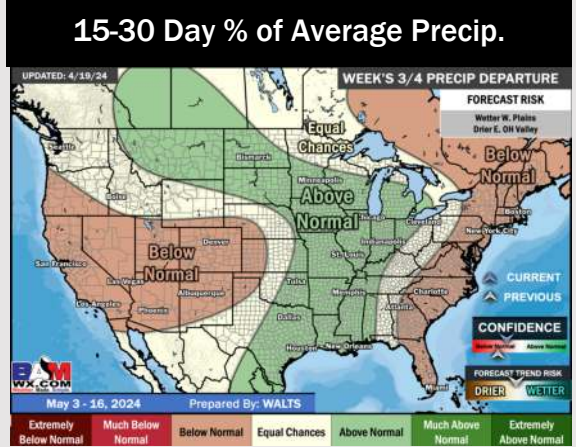
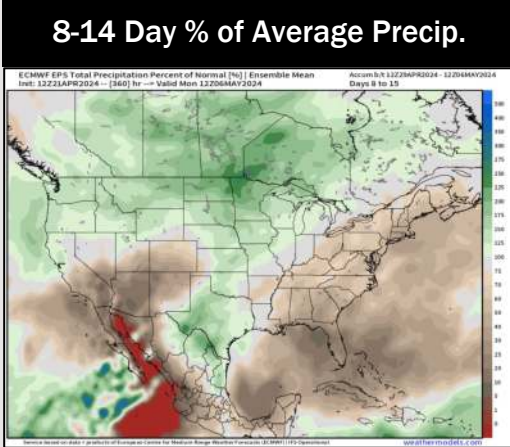

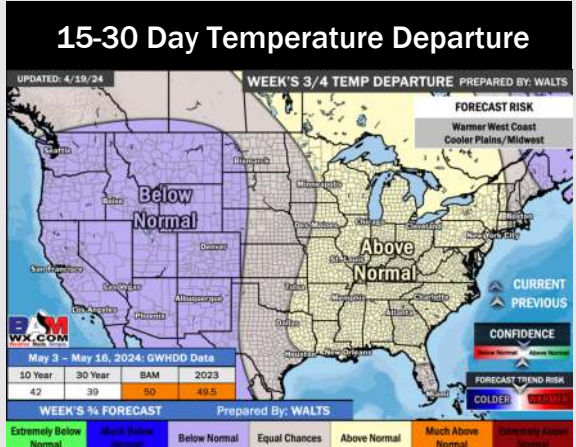
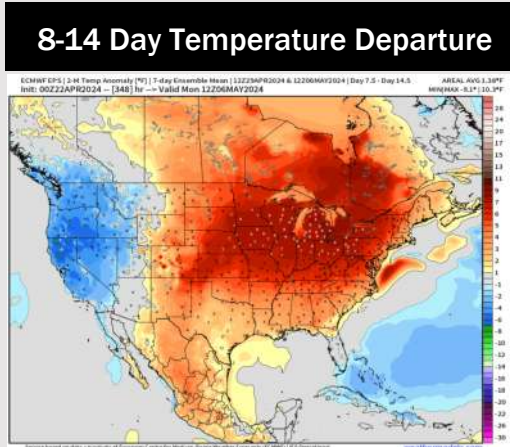
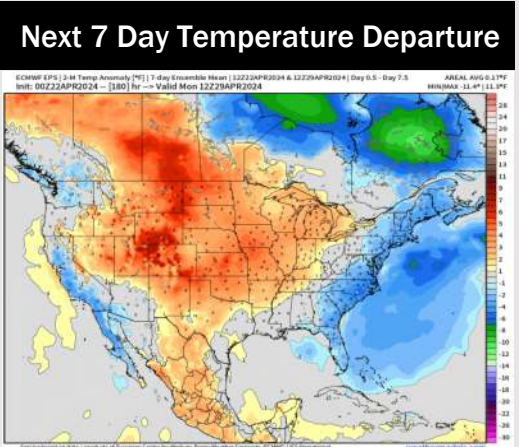
Wind Speed:  
9 PM CT



High Temps  
Thursday



# Houston Pilots: 4/23/24



- A drier week ahead with next best rain opportunities working in during the weekend. Temps are expected to be near normal for the week 1 timeframe.
- Slightly above normal precipitation chances are at play during the week 2 timeframe. Temps are expected to be above normal.
- Above normal chances for precipitation are favored in the weeks 3/4 timeframe. Temperatures expected to be near to slightly above normal for the weeks 3 and 4 timeframe.