

Houston Pilots Extended Range Visibility Report



Tuesday 4/9/24

Fog not favored for TUE.



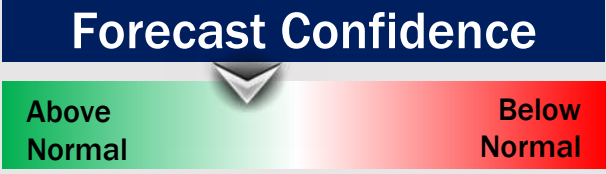
Thursday 4/11/24

Fog not favored for THU.



Wednesday 4/10/24

Fog not favored for WED however visibility can be reduced under heavy rain showers.



Chance for Fog

Tuesday AM	Unlikely
Tuesday PM	Unlikely
Wednesday AM	Unlikely
Wednesday PM	Unlikely
Thursday AM	Unlikely
Thursday PM	Unlikely

Houston Pilots Visibility Chart (miles)



Forecast Confidence



Time	Sat 2pm	Sat 3pm	Sat 4pm	Sat 5pm	Sat 6pm	Sat 7pm	Sat 8pm	Sat 9pm	Sat 10pm	Sat 11pm	Sun 12am	Sun 1am	Sun 2am	Sun 3am	Sun 4am	Sun 5am	Sun 6am	Sun 7am	Sun 8am	Sun 9am	Sun 10am	Sun 11am	Sun 12pm	Sun 1pm
610 Bridge	10	10	10	10	10	9	7	9	10	9	9	8	6	5	4	4	3	2	2	4	3	4	5	9
Kinder 1	10	10	10	10	10	10	9	10	10	10	9	9	6	6	5	4	4	2	2	4	4	4	6	10
Greens Bayou	10	10	10	10	10	10	10	10	10	10	10	10	7	6	5	4	4	2	2	4	4	5	6	10
Shell Crude	10	10	10	10	10	10	10	10	10	10	10	10	9	6	5	5	4	3	3	4	4	5	7	10
Lynchburg Ferries	10	10	10	10	10	10	10	10	10	10	10	10	7	6	5	5	4	3	2	4	4	5	6	10
Exxon 3	10	10	10	10	10	10	10	10	10	10	10	10	9	7	6	5	4	3	3	5	4	5	9	10
Morgans Point	10	10	10	10	10	10	10	10	10	10	10	10	9	7	6	5	4	3	3	5	4	6	9	10
75/76	10	10	10	10	10	10	10	10	10	10	10	10	9	9	9	9	9	9	9	9	9	9	9	10
63/64	10	10	10	10	10	10	10	10	10	10	10	10	9	9	9	9	9	9	9	9	9	9	9	9
51/52	10	10	10	10	10	10	10	10	10	10	9	10	9	9	9	9	9	9	9	9	9	9	9	9
37/38	10	10	10	10	10	10	10	10	10	10	9	10	9	9	9	9	8	8	8	8	8	8	9	9
25/26	10	10	10	10	10	10	10	10	10	10	9	9	9	10	9	9	8	8	8	8	8	8	9	9
11/12	10	10	10	10	10	10	10	10	10	9	10	9	9	9	9	8	8	8	8	8	8	8	8	8
1 & 2 Bravo	10	10	10	10	10	10	10	10	7	6	8	8	6	7	8	8	8	8	8	8	8	8	8	8

NOTE: This is automated data that may/may not agree with the official BAM thinking that's found on the daily slides or special visibility report slides. This data should be used as a guide only

Houston Pilots Wind Chart



Example

Sustained wind 13 Knots
Gusts 18 Knots
Wind from the N

WS: 13
G:18
N

Time Knots	Sat 2pm	Sat 3pm	Sat 4pm	Sat 5pm	Sat 6pm	Sat 7pm	Sat 8pm	Sat 9pm	Sat 10pm	Sat 11pm	Sun 12am	Sun 1am	Sun 2am	Sun 3am	Sun 4am	Sun 5am	Sun 6am	Sun 7am	Sun 8am	Sun 9am	Sun 10am	Sun 11am	Sun 12pm	Sun 1pm
610 Bridge	15	15	15	15	13	12	11	11	11	9	9	8	8	7	7	5	5	4	4	5	5	6	6	6
	29	29	30	29	26	23	22	21	21	19	18	17	16	14	13	12	10	9	8	9	12	12	12	12
	SSE	SSE	SSE	SSE	SSE	SSE	SSE	SSE	SSE	SSE	S	S	S	S	S	S	S	SSW	SSW	SSW	SSW	SSW	SW	SW
Kinder 1	15	15	15	15	13	12	11	11	10	9	9	9	8	7	7	5	5	4	5	5	5	6	6	6
	29	29	30	29	26	23	22	21	21	19	19	17	16	15	13	11	9	9	9	9	12	12	12	12
	SSE	SSE	SSE	SSE	SSE	SSE	SSE	SSE	SSE	SSE	S	S	S	S	S	S	SSW	SSW	SSW	SSW	SSW	SSW	SW	SW
Greens Bayou	14	15	15	14	13	11	11	10	9	9	9	8	7	7	6	5	5	4	5	5	5	6	6	6
	29	28	30	27	25	22	21	20	19	19	18	17	14	13	13	11	9	9	9	10	12	12	12	12
	SSE	SSE	SSE	SSE	SSE	SSE	SSE	SSE	SSE	SSE	S	S	S	S	S	S	SSW	SSW	SSW	SSW	SSW	SSW	SSW	SSW
Shell Crude	14	15	14	14	13	11	11	10	9	9	9	8	7	7	7	5	5	5	5	5	5	6	7	6
	28	28	29	27	24	22	21	20	19	19	17	16	15	14	13	12	10	9	9	10	12	12	13	13
	SSE	SSE	SSE	SSE	SSE	SSE	SSE	SSE	SSE	SSE	SSE	S	S	S	S	S	SSW	SSW	SSW	SSW	SSW	SSW	SSW	SSW
Lynchburg Ferries	15	16	15	14	13	11	10	10	9	9	9	8	7	7	6	5	5	5	5	5	6	6	6	6
	28	28	30	27	24	22	21	20	19	18	17	16	14	13	13	11	9	9	9	10	12	13	13	12
	SSE	SSE	SSE	SSE	SSE	SSE	SSE	SSE	SSE	SSE	SSE	S	S	S	S	S	SSW	SSW	SSW	SSW	SSW	SSW	SSW	S
Exxon 3	15	17	16	16	15	14	14	13	13	12	11	9	7	7	8	7	6	5	5	5	6	6	7	7
	27	28	30	26	24	22	21	20	18	18	16	15	14	14	13	11	10	10	11	12	13	13	13	13
	SSE	SSE	SSE	SSE	SSE	SSE	SSE	SSE	SSE	SSE	S	S	S	S	S	S	S	S	S	S	SSW	S	S	S
Morgans Point	15	17	16	16	15	14	13	13	13	12	11	9	8	7	8	7	5	5	5	5	5	6	7	7
	26	28	29	26	24	22	21	20	19	18	17	15	14	13	14	13	11	10	10	11	11	13	14	13
	SSE	SSE	SSE	SSE	SSE	SSE	SSE	SSE	SSE	SSE	SSE	S	S	S	S	S	SSW	SSW	SSW	SSW	S	S	S	SSE
75/76	17	19	19	19	18	17	17	17	16	16	15	13	13	12	11	11	9	9	8	8	8	7	9	9
	27	30	30	28	26	25	25	24	23	23	21	19	19	17	16	16	14	13	12	12	12	13	15	17
	SSE	SSE	SSE	SSE	SSE	SSE	SSE	SSE	SSE	SSE	SSE	S	S	S	S	S	S	S	S	S	S	S	SSE	SSE
63/64	17	17	17	17	17	17	16	16	15	15	14	13	12	11	11	11	9	8	7	8	8	8	9	9
	27	29	29	26	26	24	23	23	21	21	21	19	18	16	15	15	13	12	11	12	12	13	15	17
	SSE	SSE	SSE	SSE	SSE	SSE	SSE	SSE	SSE	SSE	SSE	S	S	S	S	S	S	SSW	S	S	S	SSE	SSE	
51/52	15	16	16	16	16	15	14	14	13	13	13	12	12	11	10	9	9	8	7	8	8	8	9	9
	25	26	26	25	23	22	21	21	19	20	19	17	17	15	14	13	13	12	11	12	12	13	15	16
	SSE	SSE	SSE	SSE	SSE	SSE	SSE	SSE	SSE	SSE	S	S	S	S	S	S	S	S	S	S	S	S	SSE	SSE
37/38	15	15	15	15	15	15	13	13	13	13	13	12	11	10	10	9	9	7	7	7	8	8	9	9
	24	25	25	25	23	21	20	20	19	19	20	17	16	15	14	13	13	11	10	11	13	13	15	16
	SSE	SSE	SSE	SSE	SSE	SSE	SSE	SSE	SSE	SSE	S	S	S	S	S	S	S	S	S	S	S	S	S	SSE
25/26	15	15	15	15	15	14	13	13	12	13	12	11	9	9	9	9	9	7	7	7	7	8	9	10
	22	24	24	24	22	20	19	19	17	18	18	15	14	14	13	13	11	10	11	12	13	14	16	
	SSE	SSE	SSE	SSE	SSE	SSE	SSE	SSE	SSE	SSE	S	S	S	S	S	S	S	S	S	S	S	S	S	S
11/12	14	15	15	14	14	13	11	11	10	10	10	9	8	8	7	7	6	6	6	7	7	8	9	9
	21	21	23	23	22	19	17	17	17	16	15	14	13	13	13	12	10	9	9	10	11	12	14	15
	SSE	SSE	SSE	SSE	SSE	SSE	SSE	SSE	SSE	SSE	S	S	S	S	S	S	S	S	S	S	S	S	S	S
1 & 2 Bravo	13	14	15	15	15	14	13	13	13	13	13	11	11	10	10	9	9	8	8	8	8	9	9	9
	20	21	23	24	23	20	19	20	19	19	19	15	15	15	14	14	13	13	12	12	12	13	14	13
	SE	SE	SSE	SSE	SSE	SSE	SSE	SSE	SSE	SSE	SSE	S	S	S	S	S	S	S	S	S	S	S	S	SSE

NOTE: This is automated data that may/may not agree with the official BAM thinking that's found on the daily slides. This data should be used as a guide only

Houston Pilots: sat. 4/6/2024



Forecast Discussion

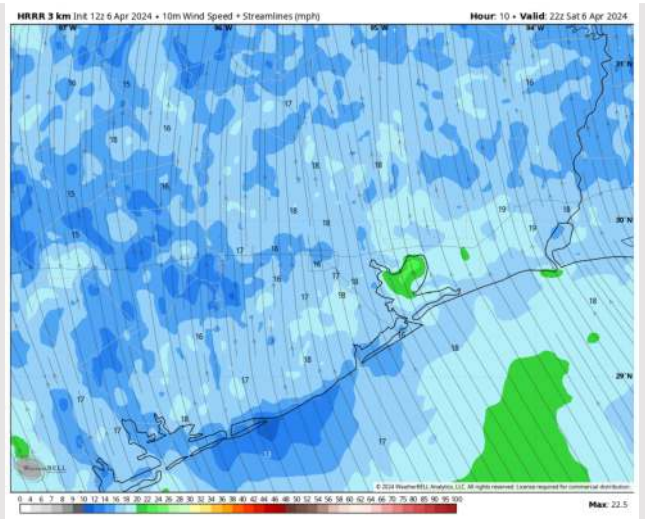
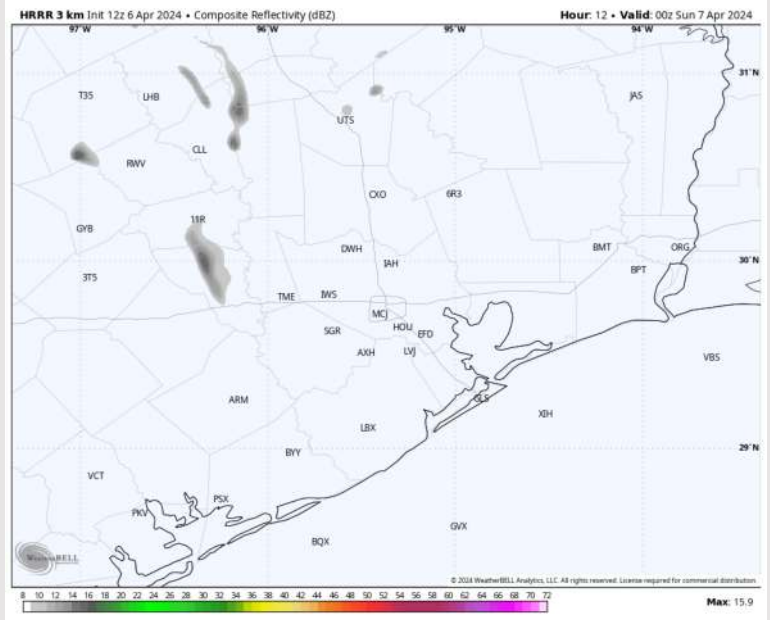
Precip: Favoring dry conditions for today as light drizzle to remain to the north.

Wind: Winds will be out of the SE the rest of the day. **N Morgan's Point:** Winds at 12-17 kts through 8 PM before decreasing to 6-11 kts. **S of Morgan's Point:** Winds remain at 13-19 kts for the PM hours. **Wind gusts of 23-28kts at all stations through 7 PM.**

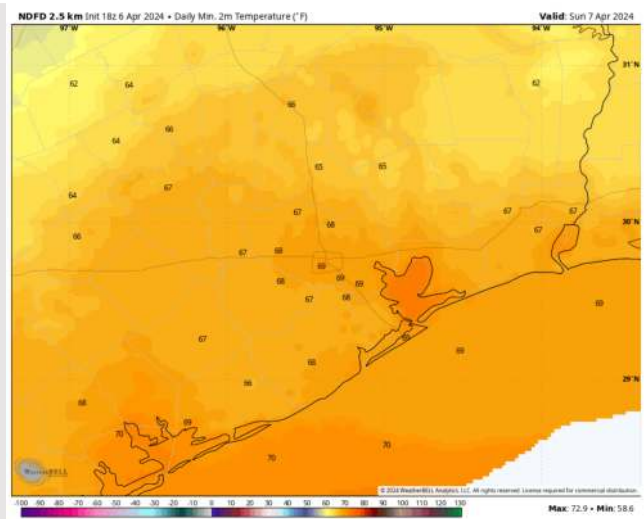
Low Temps: **N of Morgan's Point:** Upper 60s F. **S of Morgan's Point:** Low 70s F.

Visibility: No fog concerns favored for the rest of the day with elevated winds

Precip Image: 7 PM CT



Wind Speed:
5 PM CT



Low Temps
Sunday AM

Houston Pilots: Sun. 4/7/2024



Forecast Discussion

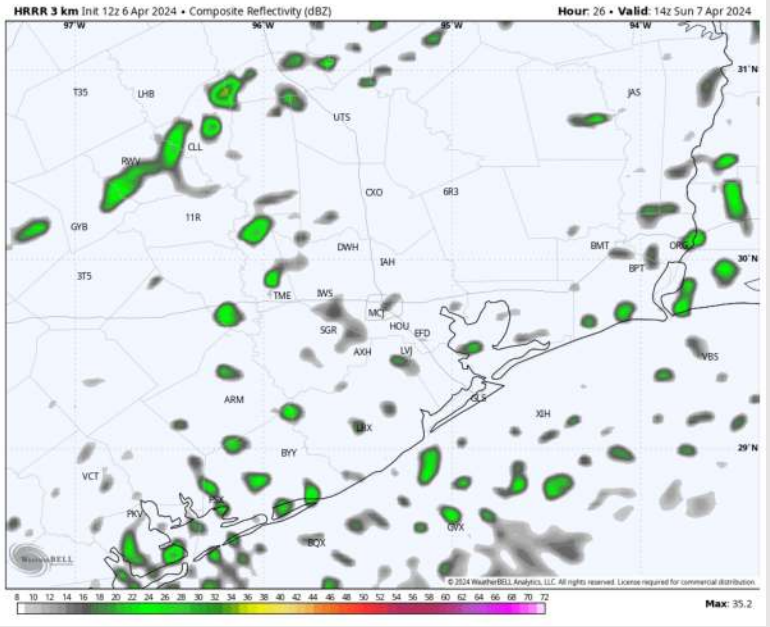
Precip: Scattered showers in play for all Stations after 5 AM. Storms are expected to remain N of all stations.

Wind: Winds will be out of the S/SE throughout the day SUN, being more out of the SE by 4 PM. **N of Morgan's Point:** Winds at 4 - 9 kts through 4 PM before a slight increase to 7-12 kts. **S of Morgan's Point:** Winds at 9 - 14 kts for the majority of the day, with a lull to 4-9 kts between 8 AM - 2 PM.

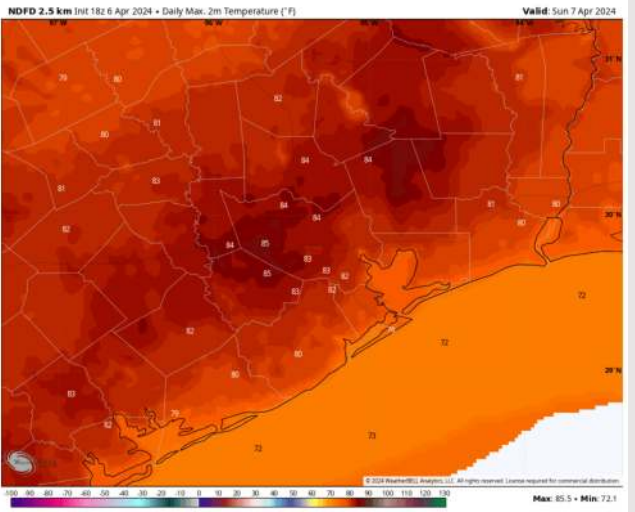
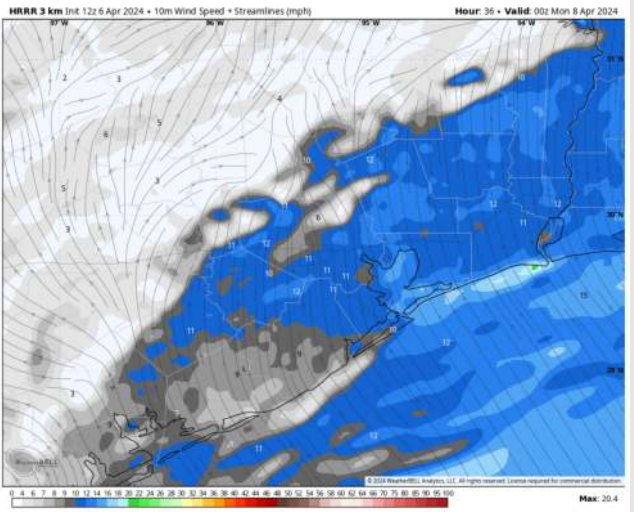
High Temps: **N of Morgan's Point:** Low 80s F **S of Morgan's Point:** Mid 70s F

Visibility: Not fog concerns favored for Sunday, however brief instances of 2-4 mile visibility possible with drizzle/light showers, especially from 6 AM to 2 PM.

Precip Image: 9 AM CT



Wind Speed:
7 PM CT



High Temps
Sunday

Forecast Discussion

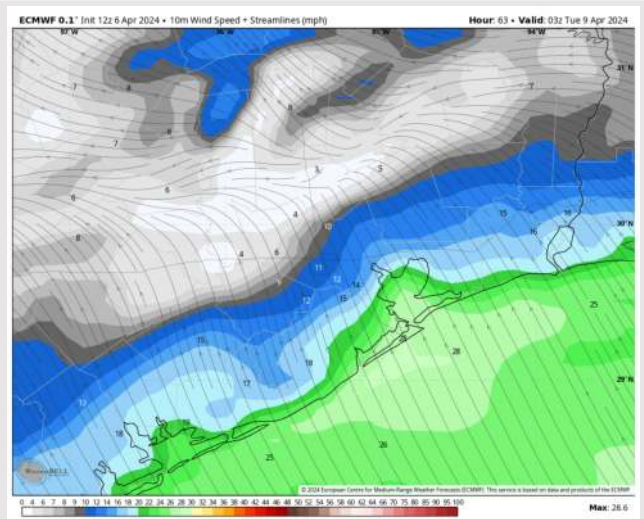
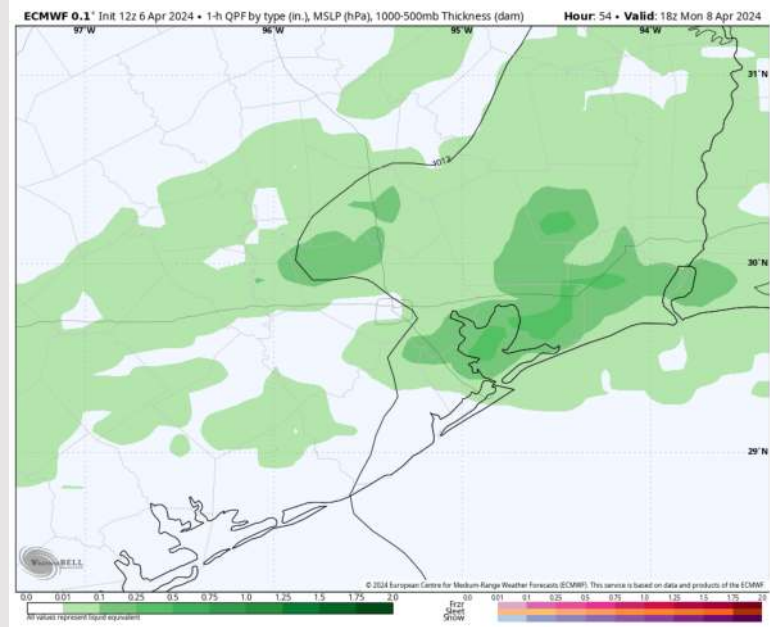
Precip: Scattered showers and storms will work into the area 5 - 6 AM MON morning and continue through 8 PM before chances move to the North. **Main risk will be lightning and wind gusts of 35-45 kts under strongest storms**

Wind: Winds out of the S/SE throughout MON. **N Morgan's Point:** Winds at 5-10kts through 1 PM before increasing to 12-17 kts the rest of the day. **S of Morgan's Point:** Winds at 10-15 kts through 4 PM before increasing to 15-20 kts , then another increase to 22-27 kts by 9 PM. **Wind gusts 30-35 kts possible at all stations after 4 PM, with stronger gusts of 35-45 kts under the strongest storms.**

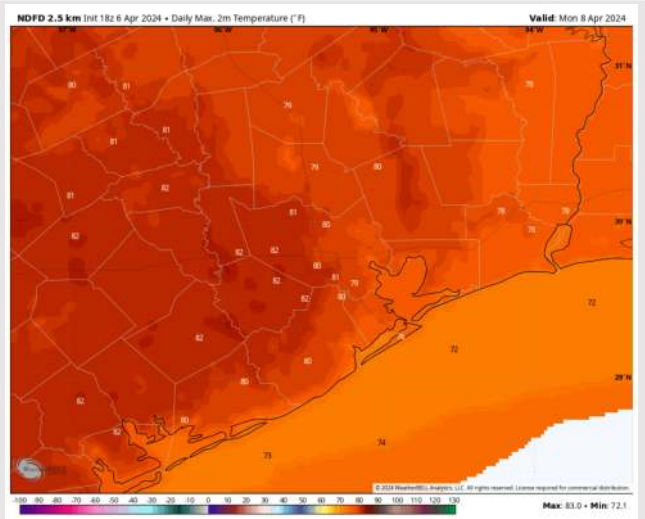
High Temps: **N of Morgan's Point:** Low 80s/Upper 70s F. **S of Morgan's Point:** Mid 70s F

Visibility: Not anticipating any fog risks for Monday however reduced visibilities may be possible under strongest cells/heavier rain.

Precip Image: 1 PM CT

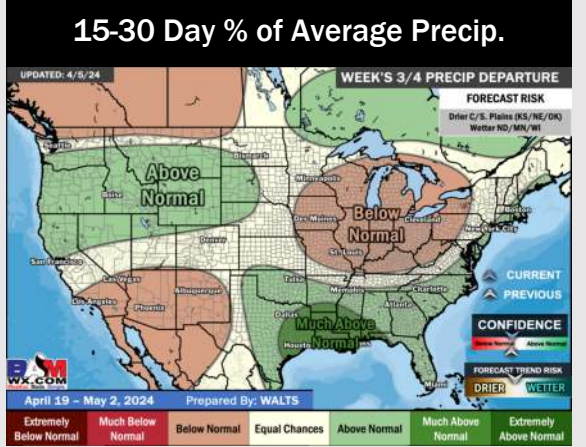
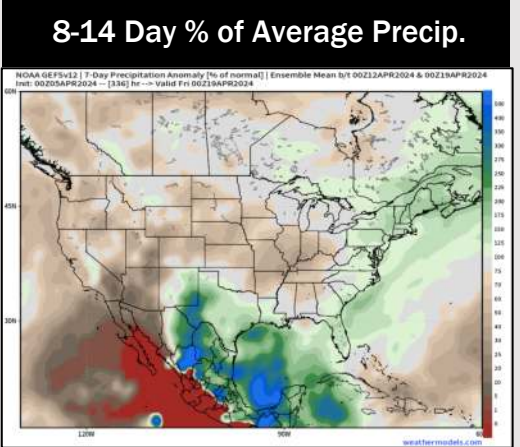

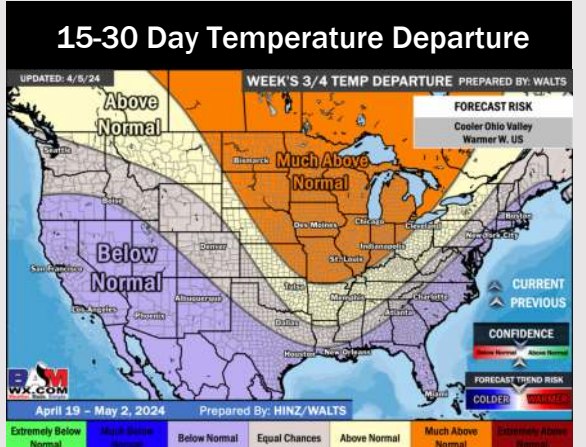
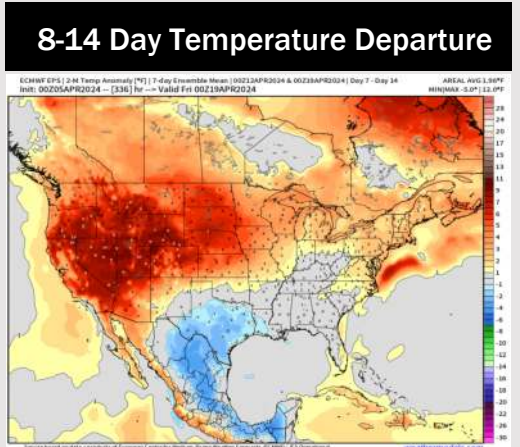
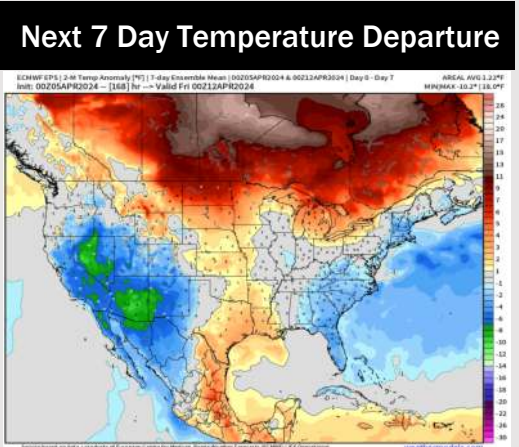


Wind Speed
9 PM CT



High Temps
Monday

Houston Pilots: 4/5/24



- A more active pattern returns to the area starting on SUN. Temps are expected to be above normal for the week 1 timeframe.
- Slightly above normal precipitation chances are at play during the week 2 timeframe. Temps are expected to be slightly below normal with a risk to trend a touch cooler.
- Much above normal chances for precipitation are favored in the weeks 3/4 timeframe. Temperatures expected to be below normal.