

Houston Pilots Forecast Package



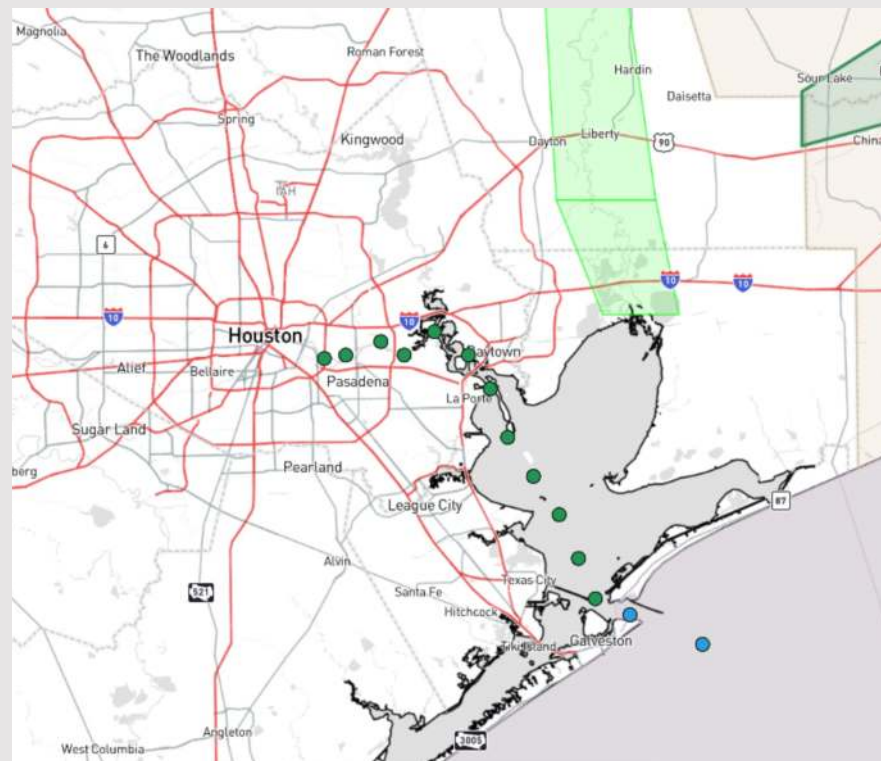
Updated: 12:30 PM CT

Thursday, April 11, 2024

Forecaster: Alyssa Elliott

Weather Headlines

- Favoring dry conditions over the next 72 hours. Next best moisture chance returns early next week.
- Not anticipating any visibility concerns the next few days.
- Elevated winds out of the N/NW will continue to calm through the evening. Gusts may reach 28 kts through the PM, especially S of Morgan's Point.



Current Radar: 12:20 PM CT



As always, please do not hesitate to reach out to us with any forecast questions via the chat option on Clarity or our on-call number, **(317)-560-8122** press 1 for forecast questions.

Houston Pilots Extended Range Visibility Report




Sunday 4/14/24

Fog not favored for SUN.



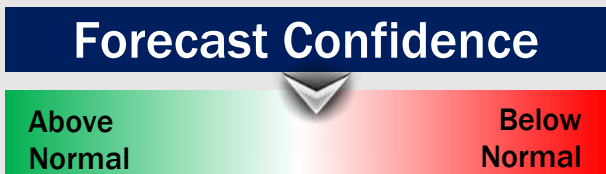
Monday 4/15/24

Fog not favored for MON.



Tuesday 4/16/24

Fog not favored for TUE.



Chance for Fog

Sunday AM	Unlikely
Sunday PM	Unlikely
Monday AM	Unlikely
Monday PM	Unlikely
Tuesday AM	Unlikely
Tuesday PM	Unlikely

Houston Pilots Visibility Chart (miles)



Forecast Confidence



Time	Thu 12pm	Thu 1pm	Thu 2pm	Thu 3pm	Thu 4pm	Thu 5pm	Thu 6pm	Thu 7pm	Thu 8pm	Thu 9pm	Thu 10pm	Thu 11pm	Fri 12am	Fri 1am	Fri 2am	Fri 3am	Fri 4am	Fri 5am	Fri 6am	Fri 7am	Fri 8am	Fri 9am	Fri 10am	Fri 11am	
610 Bridge	10	10	10	10	10	10	10	10	10	10	10	10	10	10	10	10	10	10	10	10	10	10	10	10	
Kinder 1	10	10	10	10	10	10	10	10	10	10	10	10	10	10	10	10	10	10	10	10	10	10	10	10	10
Greens Bayou	10	10	10	10	10	10	10	10	10	10	10	10	10	10	10	10	10	10	10	10	10	10	10	10	10
Shell Crude	10	10	10	10	10	10	10	10	10	10	10	10	10	10	10	10	10	10	10	10	10	10	10	10	10
Lynchburg Ferries	10	10	10	10	10	10	10	10	10	10	10	10	10	10	10	10	10	10	10	10	10	10	10	10	10
Exxon 3	10	10	10	10	10	10	10	10	10	10	10	10	10	10	10	10	10	10	10	10	10	10	10	10	10
Morgans Point	10	10	10	10	10	10	10	10	10	10	10	10	10	10	10	10	10	10	10	10	10	10	10	10	10
75/76	10	10	10	10	10	10	10	10	10	10	10	10	10	10	10	10	10	10	10	10	10	10	10	10	10
63/64	10	10	10	10	10	10	10	10	10	10	10	10	10	10	10	10	10	10	10	10	10	10	10	10	10
51/52	10	10	10	10	10	10	10	10	10	10	10	10	10	10	10	10	10	10	10	10	10	10	10	10	10
37/38	10	10	10	10	10	10	10	10	10	10	10	10	10	10	10	10	10	10	10	10	10	10	10	10	10
25/26	10	10	10	10	10	10	10	10	10	10	10	10	10	10	10	10	10	10	10	10	10	10	10	10	10
11/12	10	10	10	10	10	10	10	10	10	10	10	10	10	10	10	10	10	10	10	10	10	10	10	10	10
1 & 2 Bravo	10	10	10	10	10	10	10	10	10	10	10	10	10	10	10	10	10	10	10	10	10	10	10	10	10

NOTE: This is automated data that may/may not agree with the official BAM thinking that's found on the daily slides or special visibility report slides. This data should be used as a guide only

Houston Pilots Wind Chart



Forecast Confidence



Sustained wind 13 Knots
Gusts 18 Knots
Wind from the N

Example

WS: 13
G:18
N

Time Knots	Thu 12pm	Thu 1pm	Thu 2pm	Thu 3pm	Thu 4pm	Thu 5pm	Thu 6pm	Thu 7pm	Thu 8pm	Thu 9pm	Thu 10pm	Thu 11pm	Fri 12am	Fri 1am	Fri 2am	Fri 3am	Fri 4am	Fri 5am	Fri 6am	Fri 7am	Fri 8am	Fri 9am	Fri 10am	Fri 11am
610 Bridge	10	11	11	12	12	11	9	7	5	5	4	3	3	3	2	2	2	3	3	3	3	4	5	6
	21	22	23	24	24	22	17	15	10	9	8	7	5	5	4	4	4	4	5	6	7	8	10	11
	NW	NW	NW	NNW	NNW	NNW	NNW	NNW	N	N	N	N	N	N	N	NE	E	ENE	ENE	E	E	ESE	ESE	ESE
Kinder 1	10	11	11	12	11	11	9	7	5	5	4	3	3	3	3	2	2	3	3	3	3	4	5	5
	21	21	23	24	24	22	17	15	11	9	8	7	6	5	5	4	4	4	4	7	7	7	10	11
	NW	NW	NW	NNW	NNW	NNW	NNW	NNW	N	N	N	N	N	N	N	NE	E	ENE	E	E	ESE	ESE	ESE	ESE
Greens Bayou	10	11	11	11	11	11	9	7	5	5	4	3	3	3	3	2	2	3	3	3	3	4	5	5
	21	21	22	23	23	21	17	14	11	9	8	7	6	6	5	5	4	5	5	7	7	8	10	11
	NW	NW	NW	NNW	NNW	NNW	NNW	NNW	N	N	N	N	N	N	N	NNE	ENE	ENE	ENE	E	E	ESE	ESE	ESE
Shell Crude	10	11	11	11	11	11	9	7	5	5	4	3	3	3	3	2	2	3	3	3	4	5	5	5
	21	21	21	23	23	21	17	14	11	9	8	7	6	6	5	5	4	5	5	7	7	9	10	11
	NW	NW	NW	NNW	NNW	NNW	NNW	NNW	N	N	N	N	N	N	N	NE	ENE	ENE	ENE	E	E	ESE	ESE	ESE
Lynchburg Ferries	10	10	11	11	11	10	9	7	5	5	4	3	3	3	3	2	2	3	3	3	4	5	5	5
	21	21	21	23	22	21	16	14	11	9	8	7	6	5	5	4	4	4	4	6	7	9	10	11
	NW	NW	NW	NNW	NNW	NNW	NNW	NNW	NNW	N	N	N	N	N	N	NNE	ENE	ENE	ENE	E	E	ESE	ESE	ESE
Exxon 3	11	11	11	11	11	11	11	9	7	7	6	5	4	3	3	3	3	3	4	4	5	5	5	5
	20	20	21	22	22	20	18	15	12	10	9	9	7	6	6	5	5	5	6	8	8	9	10	11
	NW	NW	NW	NNW	NNW	NNW	NNW	NNW	NNW	N	N	N	N	N	N	NNE	NE	ENE	ENE	E	E	ESE	ESE	ESE
Morgans Point	11	11	11	11	11	11	10	9	7	6	6	5	4	3	3	3	3	4	4	4	5	5	6	6
	21	20	21	23	21	20	17	15	13	10	10	9	7	6	7	6	6	6	6	8	9	9	10	11
	NW	NW	NW	NNW	NNW	NNW	NNW	NNW	NNW	N	N	N	N	N	N	NNE	NE	ENE	ENE	ENE	E	E	ESE	ESE
75/76	13	12	12	13	13	13	14	13	11	10	9	9	8	7	6	5	5	7	7	7	7	8	8	8
	21	21	21	23	24	23	20	19	17	15	13	13	12	10	8	7	8	10	9	11	11	12	13	13
	NW	NW	NW	NNW	NNW	NNW	NNW	NNW	NNW	N	N	N	N	N	N	NNE	NE	ENE	ENE	ENE	E	E	ESE	ESE
63/64	13	11	12	12	13	13	13	13	11	11	9	9	8	7	6	5	5	7	6	7	7	8	8	8
	21	21	21	23	23	22	20	19	16	15	13	13	12	10	9	8	8	10	9	10	10	12	12	13
	NW	NW	NW	NNW	NNW	NNW	NNW	NNW	NNW	N	N	N	N	N	N	NNE	NNE	NE	ENE	ENE	E	E	ESE	ESE
51/52	13	12	11	11	12	12	13	13	11	9	9	9	8	7	6	5	6	6	6	7	7	7	8	7
	21	20	20	20	20	19	18	18	15	14	13	13	12	10	9	8	8	9	9	10	10	11	12	13
	NW	NW	NW	NNW	NNW	NNW	NNW	NNW	NNW	N	N	N	N	N	N	NNE	NNE	NE	ENE	ENE	E	E	ESE	ESE
37/38	13	12	11	11	11	11	12	12	10	9	9	9	8	7	6	5	5	6	6	7	7	7	8	8
	21	20	19	19	19	19	17	17	15	13	13	13	12	10	9	7	8	9	9	10	10	12	12	13
	NW	NW	NW	NNW	NNW	NNW	NNW	NNW	NNW	N	N	N	N	N	N	NNE	NNE	NE	ENE	ENE	E	E	ESE	ESE
25/26	14	13	11	11	11	11	11	11	10	9	8	8	8	7	6	5	5	5	6	7	7	7	8	8
	21	20	18	18	18	18	16	16	14	13	12	12	12	10	8	7	8	8	9	10	10	12	12	12
	NW	NW	NW	NNW	NNW	NNW	NNW	NNW	NNW	N	N	N	N	N	N	NNE	NNE	NE	ENE	ENE	E	E	ESE	ESE
11/12	14	13	11	11	11	11	9	9	8	7	7	7	6	5	5	5	5	5	6	6	7	7	8	8
	21	19	17	17	17	16	15	13	13	13	12	11	10	9	8	7	7	7	8	10	10	11	12	12
	NW	NW	NW	NNW	NNW	NNW	NNW	NNW	NNW	N	N	N	N	N	N	NNE	NNE	NE	ENE	ENE	E	E	ESE	ESE
1 & 2 Bravo	15	13	11	11	9	10	11	11	9	10	10	9	9	8	8	7	7	7	7	8	8	8	9	9
	22	20	17	15	15	15	15	15	15	14	14	14	14	14	12	12	11	11	11	11	12	12	13	13
	NW	NW	NW	NW	NW	NW	NW	NNW	NNW	NNW	N	N	N	N	N	N	NNE	NNE	NE	NE	ENE	E	E	ESE

NOTE: This is automated data that may/may not agree with the official BAM thinking that's found on the daily slides. This data should be used as a guide only

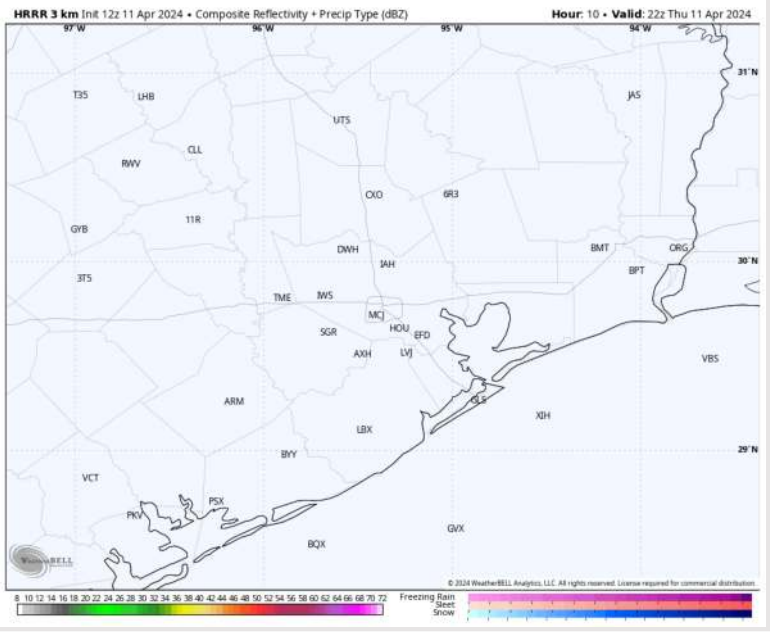
Houston Pilots: Thu. 4/11/2024



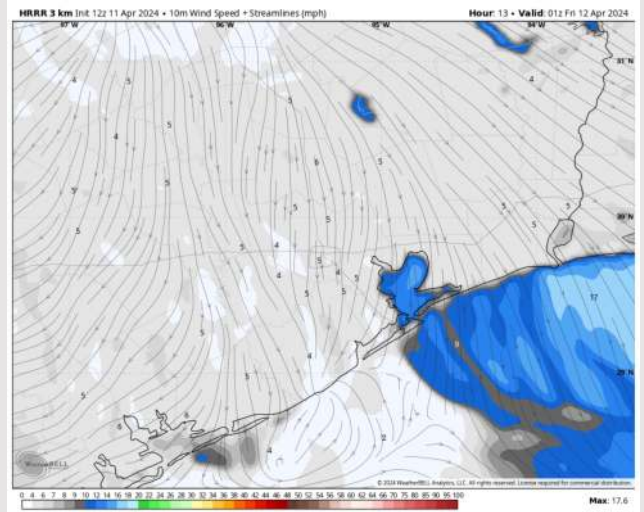
Forecast Discussion

- Precip:** Favoring dry conditions for the rest of today.
- Wind:** Favoring wind to be out of the NW throughout the day. **N of Morgan's Point:** Winds will sit around 10 – 15 kts through 6 PM CT. Then winds will decrease to 3 – 8 kts for the evening. **S of Morgan's Point:** Winds at 13 – 18 kts will decrease after 6 PM to 10 – 15 kts. **Gusts getting up towards 28 kts is possible throughout the evening.**
- Low Temps:** **N of Morgan's Point:** Mid to upper 50s F **S of Morgan's Point:** Upper 60s F
- Visibility:** Not favoring any fog risks for this evening.

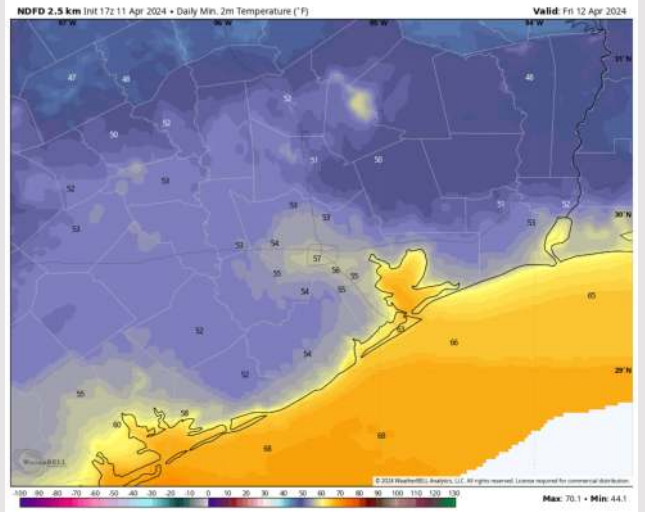
Precip Image: 5 PM CT



Wind Speed
8 PM CT



Low Temps
FRI AM



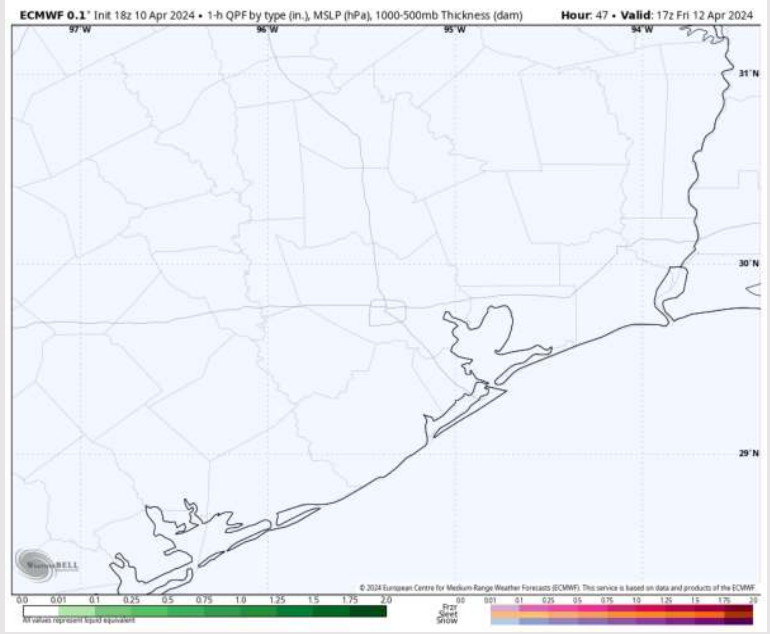
Houston Pilots: Fri. 4/12/2024



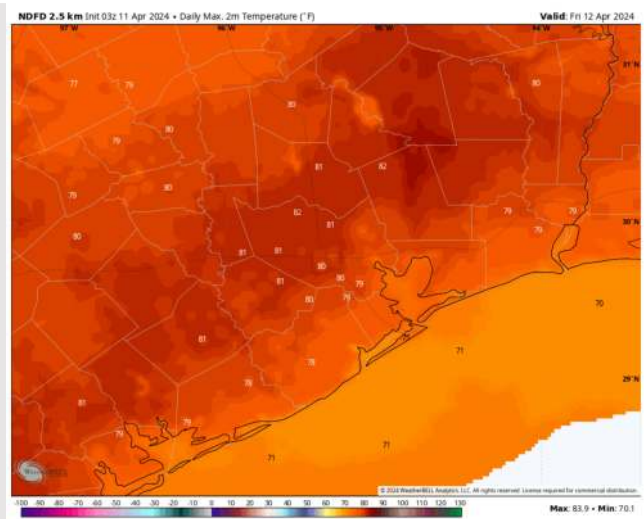
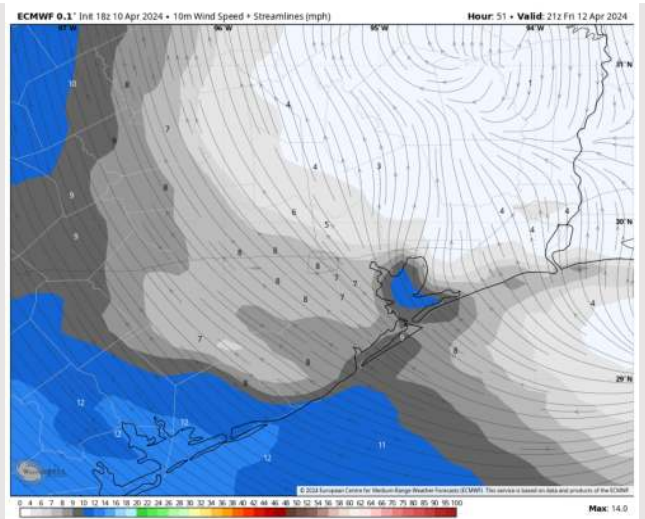
Forecast Discussion

- Precip:** Dry conditions favored for Friday.
- Wind:** Winds will be out of the N to start, gradually veering clockwise to being out of the NE by 4AM and the SE by 3 PM. **N Morgan's Point:** Winds at 4-9 kts the entire day. **S of Morgan's Point:** Winds at 5-10 kts throughout the day on Friday.
- High Temps:** **N of Morgan's Point:** Near 80 F. **S of Morgan's Point:** Mid 70s F.
- Visibility:** No visibility concerns for Friday.

Precip Image: 12 PM CT



Wind Speed:
4 PM CT



High Temps
Friday

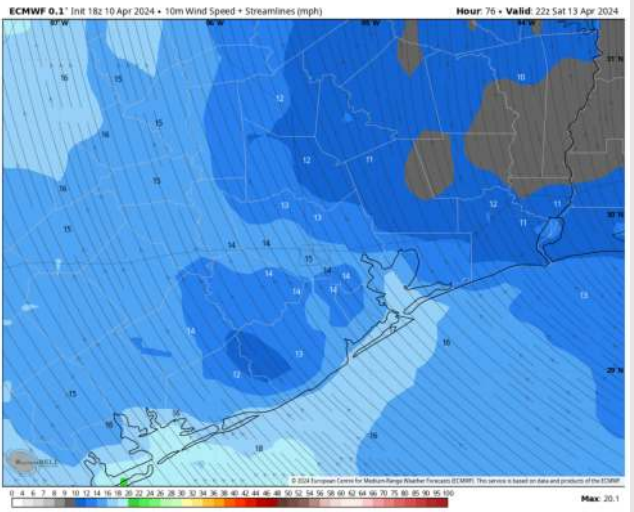
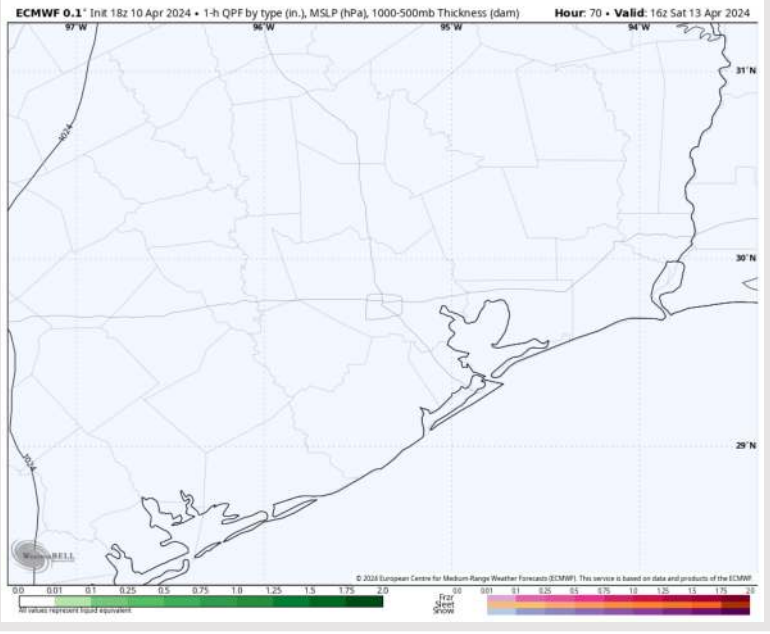
Houston Pilots: Sat. 4/13/2024



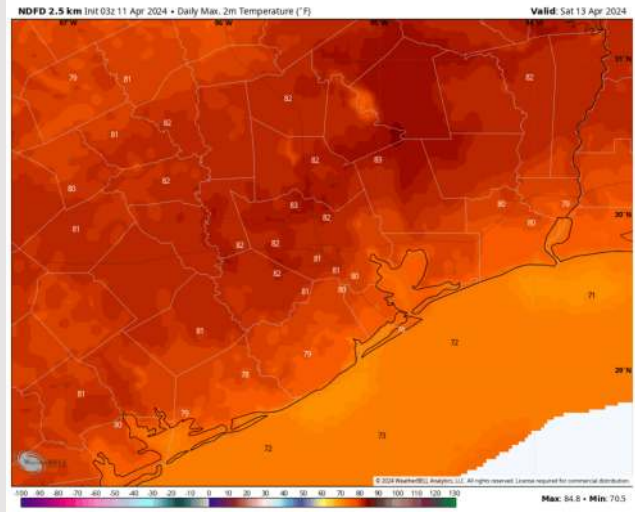
Forecast Discussion

- Precip:** Anticipating dry conditions for Saturday.
- Wind:** Winds will be out of the SE throughout the day. **N of Morgan's Point:** Winds at 3-8 kts through most of the day, with an increase to 6-11 kts between 1-8 kts. **S of Morgan's Point:** Winds at 5-10 kts through 1 PM. Winds then gradually increase to 9-14 kts by 5 PM.
- High Temps:** **N of Morgan's Point:** Near 80 F. **S of Morgan's Point:** Mid 70s F.
- Visibility:** Not anticipating any visibility concerns for Saturday.

Precip Image: 11 AM CT



Wind Speed:
5 PM CT

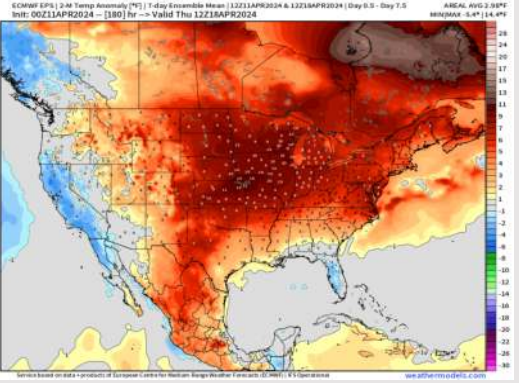


High Temps
Saturday

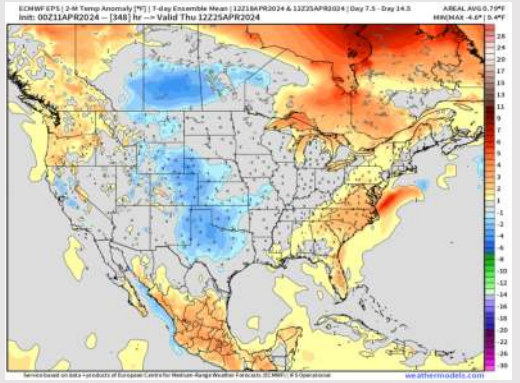
Houston Pilots: 4/11/24



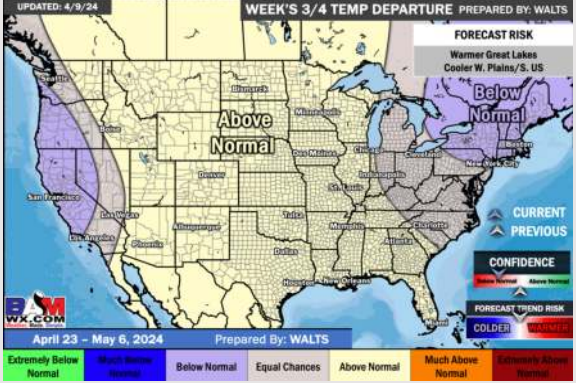
Next 7 Day Temperature Departure



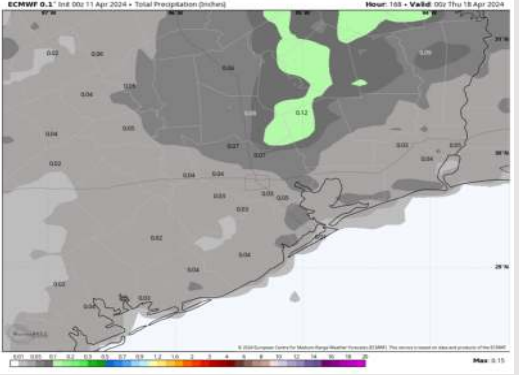
8-14 Day Temperature Departure



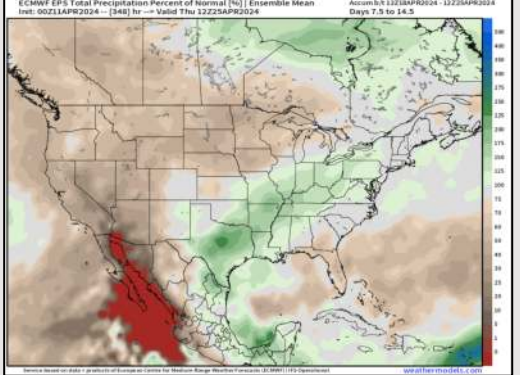
15-30 Day Temperature Departure



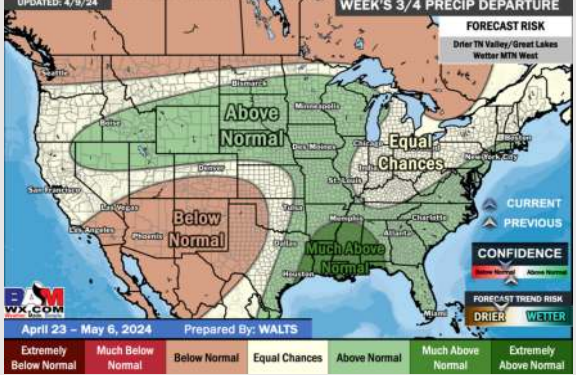
Next 7 Day Total Precipitation



8-14 Day % of Average Precip.



15-30 Day % of Average Precip.



- The next best rain chances will occur early next week. Temps are expected to be above normal for the week 1 timeframe.
- Slightly above normal precipitation chances are at play during the week 2 timeframe. Temps are expected to be near normal.
- Much above normal chances for precipitation are favored in the weeks 3/4 timeframe. Temperatures expected to be above normal.