

# Houston Pilots Forecast Package



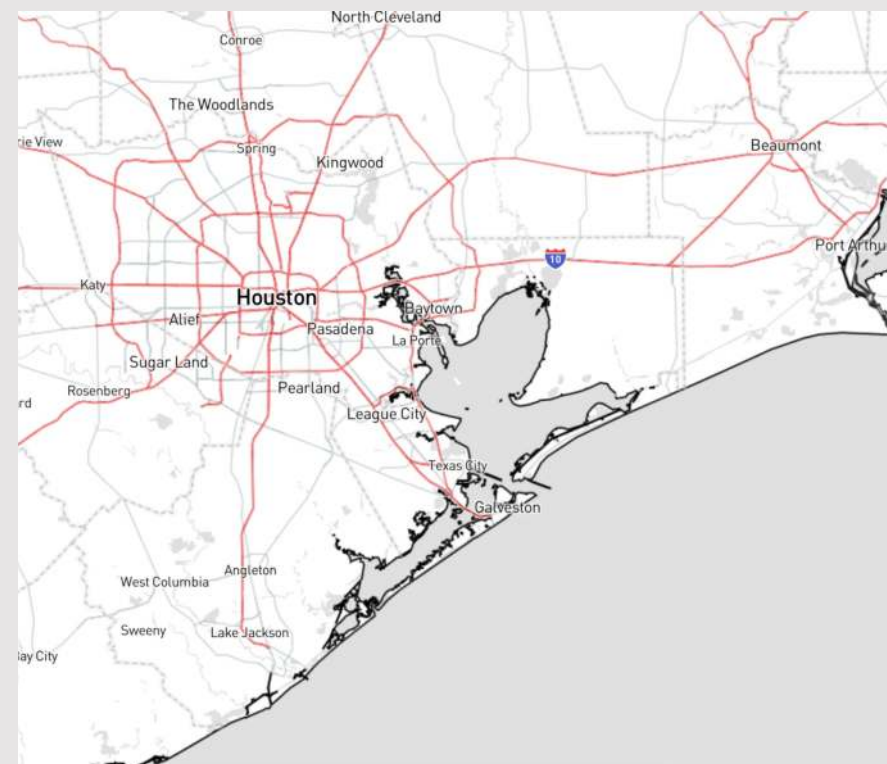
Updated: 1:00 PM CDT

Monday, March 11, 2024

Forecaster: Alyssa Elliott

## Weather Headlines

- Overall dry conditions expected to start the week with the better opportunity for rain to move in later in the week/weekend.
- Winds expected to be generally calm to start the week, with sustained wind speeds not exceeding 12 kts through WED AM.
- No fog risk for this morning, although monitoring some low-end fog risks throughout the week (lower confidence).



Current Radar: 1:00 PM CDT



As always, please do not hesitate to reach out to us with any forecast questions via the chat option on Clarity or our on-call number, **(317)-560-8122** press 1 for forecast questions.

# Houston Pilots Extended Range Visibility Report



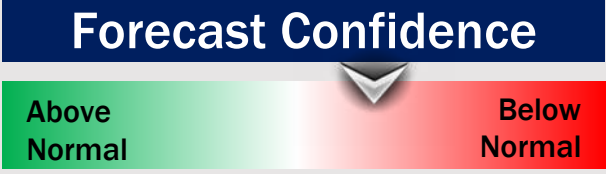
## Thursday 3/14/24

Fog is not anticipated with elevated winds.




## Friday 3/15/24

Needing to watch timing of precip on FRI, but SE winds would allow for foggy setup behind rain chances. Heavier downpours can result in reduced visibilities as well.



## Saturday 3/16/24

Fog is not favored SAT with winds shifting out of the N/NE after passing of rain/front.



## Chance for Fog

Thursday AM	Unlikely
Thursday PM	Unlikely
Friday AM	Possible
Friday PM	Possible
Saturday AM	Unlikely
Saturday PM	Unlikely

# Houston Pilots Visibility Chart (miles)



## Forecast Confidence



Time	Mon 1pm	Mon 2pm	Mon 3pm	Mon 4pm	Mon 5pm	Mon 6pm	Mon 7pm	Mon 8pm	Mon 9pm	Mon 10pm	Mon 11pm	Tue 12am	Tue 1am	Tue 2am	Tue 3am	Tue 4am	Tue 5am	Tue 6am	Tue 7am	Tue 8am	Tue 9am	Tue 10am	Tue 11am	Tue 12pm	
610 Bridge	10	10	10	10	10	10	10	10	10	10	10	10	10	10	10	10	10	10	10	7	10	10	10	10	
Kinder 1	10	10	10	10	10	10	10	10	10	10	10	10	10	10	10	10	10	10	10	7	10	10	10	10	
Greens Bayou	10	10	10	10	10	10	10	10	10	10	10	10	10	10	10	10	10	10	10	7	10	10	10	10	
Shell Crude	10	10	10	10	10	10	10	10	10	10	10	10	10	10	10	10	10	10	10	7	10	10	10	10	
Lynchburg Ferries	10	10	10	10	10	10	10	10	10	10	10	10	10	10	10	10	10	10	10	7	10	10	10	10	
Exxon 3	10	10	10	10	10	10	10	10	10	10	10	10	10	10	10	10	10	10	10	7	10	10	10	10	
Morgans Point	10	10	10	10	10	10	10	10	10	10	10	10	10	10	10	10	10	10	10	7	10	10	10	10	
75/76	10	10	10	10	10	10	10	10	10	10	10	10	10	10	9	9	9	9	9	9	9	9	10	10	10
63/64	10	10	10	10	10	10	10	10	10	10	10	10	10	10	9	9	9	9	9	9	9	9	10	10	10
51/52	10	10	10	10	10	10	10	10	10	10	10	10	10	10	10	10	10	10	10	10	10	10	10	10	10
37/38	10	10	10	10	10	10	10	10	10	10	10	10	10	10	10	10	10	10	10	10	10	10	10	10	10
25/26	10	10	10	10	10	10	10	10	10	10	10	10	10	10	10	10	10	10	10	10	10	10	10	10	10
11/12	10	10	10	10	10	10	10	10	10	10	10	10	10	10	10	10	10	10	10	10	10	10	10	10	10
1 & 2 Bravo	10	10	10	10	10	10	10	10	10	10	10	10	10	10	10	10	10	10	10	10	10	10	10	10	10

**NOTE: This is automated data that may/may not agree with the official BAM thinking that's found on the daily slides or special visibility report slides. This data should be used as a guide only**

# Houston Pilots Wind Chart



## Forecast Confidence



Sustained wind 13 Knots  
Gusts 18 Knots  
Wind from the N

## Example

WS: 13  
G:18  
N

Time Knots	Mon 1pm	Mon 2pm	Mon 3pm	Mon 4pm	Mon 5pm	Mon 6pm	Mon 7pm	Mon 8pm	Mon 9pm	Mon 10pm	Mon 11pm	Tue 12am	Tue 1am	Tue 2am	Tue 3am	Tue 4am	Tue 5am	Tue 6am	Tue 7am	Tue 8am	Tue 9am	Tue 10am	Tue 11am	Tue 12pm
610 Bridge	5 9 ESE	6 10 ESE	7 10 SE	7 11 SE	9 12 SE	9 13 SE	8 13 SE	7 12 SE	6 12 SE	5 10 SE	5 9 SE	4 8 SSE	4 7 SSE	3 6 SSE	3 6 SE	3 6 SE	3 6 SE	3 5 ESE	3 6 ESE	3 6 SE	3 7 SE	5 10 SSE	7 11 SSE	7 12 SSE
Kinder 1	5 9 ESE	6 10 ESE	7 10 SE	7 10 SE	8 12 SE	9 13 SE	8 13 SE	7 12 SE	5 10 SE	4 9 SE	4 8 SSE	4 8 SSE	3 7 SSE	3 6 SE	3 6 SE	3 6 SE	3 6 SE	3 5 ESE	3 6 ESE	3 6 SE	3 7 SE	5 10 SSE	6 11 SSE	7 12 SSE
Greens Bayou	5 9 ESE	6 9 ESE	7 10 SE	7 11 SE	8 12 SE	9 13 SE	7 13 SE	7 12 SE	5 11 SE	4 9 SSE	4 8 SSE	3 7 SSE	3 6 SE	3 6 SE	3 6 SE	3 6 SE	3 6 SE	3 5 ESE	3 6 ESE	3 6 SE	3 7 SE	5 10 SSE	7 11 SSE	7 12 SSE
Shell Crude	6 9 ESE	6 9 ESE	7 10 SE	7 11 SE	8 12 SE	8 12 SE	7 12 SE	7 12 SE	6 10 SE	5 9 SSE	4 8 SSE	4 7 SSE	3 6 SE	3 6 SE	3 6 SE	3 6 SE	3 6 SE	3 7 ESE	3 6 ESE	3 6 SE	3 7 SE	4 10 SSE	5 11 SSE	7 12 SSE
Lynchburg Ferries	5 9 ESE	6 9 ESE	7 10 SE	7 11 SE	8 12 SE	8 12 SE	7 12 SE	7 11 SE	5 10 SE	5 9 SSE	4 8 SSE	4 7 SSE	3 6 SE	3 6 SE	3 6 SE	3 6 SE	3 6 SE	3 5 ESE	3 6 ESE	3 6 SE	3 7 SE	4 10 SSE	5 11 SSE	7 12 SSE
Exxon 3	5 10 ESE	7 10 ESE	7 11 SE	9 12 SE	9 13 SE	9 14 SE	9 14 SE	9 12 SE	7 11 SE	6 10 SSE	5 9 SSE	4 8 SSE	4 7 SSE	3 6 SE	3 6 SE	3 6 SE	4 7 ESE	4 6 ESE	4 7 SE	4 7 SE	5 9 SSE	7 12 SSE	8 13 SSE	8 13 SSE
Morgans Point	5 10 ESE	7 10 ESE	7 11 SE	9 12 SE	9 13 SE	9 14 SE	9 13 SE	9 12 SE	8 12 SE	7 10 SSE	6 9 SSE	5 8 SSE	5 7 SSE	4 6 SE	4 6 SE	4 6 SE	5 7 ESE	4 6 ESE	4 7 SE	4 7 SE	5 9 SSE	6 12 SSE	7 13 SSE	8 13 SSE
75/76	6 12 E	7 13 ESE	9 13 SE	10 15 SE	12 17 SE	13 19 SE	13 19 SE	13 19 SE	12 18 SE	11 15 SSE	11 15 SSE	10 14 SSE	9 13 SSE	9 13 SSE	8 12 SSE	7 11 SSE	7 12 SSE	8 12 SE	7 11 SE	7 11 SE	8 12 SE	8 13 SE	8 14 SE	9 14 SE
63/64	6 12 E	7 12 ESE	8 13 ESE	9 14 SE	11 16 SE	12 17 SE	12 18 SE	12 17 SE	11 16 SE	10 14 SSE	10 13 SSE	9 12 SSE	9 11 SSE	8 10 SSE	7 9 SSE	7 9 SSE	7 9 SSE	7 9 SE	7 9 SE	7 9 SE	8 10 SE	8 11 SE	8 12 SE	9 13 SE
51/52	7 12 E	7 12 ESE	9 12 ESE	9 14 SE	9 15 SE	11 16 SE	11 15 SE	11 14 SE	10 13 SE	9 12 SSE	9 11 SSE	8 10 SSE	8 9 SSE	7 8 SSE	7 7 SSE	7 7 SSE	7 7 SSE	7 7 SE	7 7 SE	7 7 SE	8 10 SE	8 11 SE	8 12 SE	9 13 SE
37/38	7 12 E	8 12 ESE	8 12 ESE	9 14 SE	9 14 SE	10 15 SE	10 15 SE	10 13 SE	9 12 SE	9 11 SSE	9 10 SSE	8 9 SSE	8 8 SSE	7 7 SSE	7 7 SSE	7 7 SSE	7 7 SSE	6 7 SE	7 7 SE	7 7 SE	7 9 SE	7 10 SE	8 11 SE	8 12 SE
25/26	8 12 E	9 13 ESE	9 13 ESE	9 14 SE	9 14 SE	9 14 SE	9 13 SE	9 12 SE	8 11 SE	8 10 SSE	8 9 SSE	8 8 SSE	7 7 SSE	7 7 SSE	6 6 SSE	6 6 SSE	6 6 SSE	6 7 SE	6 7 SE	6 7 SE	7 9 SE	7 10 SE	8 11 SE	8 12 SE
11/12	8 12 E	8 12 ESE	9 12 ESE	9 13 SE	9 13 SE	9 12 SE	8 11 SE	7 10 SE	7 9 SE	7 10 SSE	7 9 SSE	7 8 SSE	6 7 SSE	6 6 SSE	5 5 SSE	5 5 SSE	5 5 SSE	5 5 SE	5 5 SE	5 5 SE	7 9 SE	7 10 SE	7 11 SE	9 12 SE
1 & 2 Bravo	7 11 E	7 11 E	8 12 ESE	8 11 ESE	9 13 ESE	9 13 ESE	9 13 ESE	9 13 ESE	9 14 ESE	9 14 ESE	9 14 ESE	9 13 ESE	9 13 ESE	8 12 ESE	8 12 ESE	7 11 ESE	7 11 ESE	7 11 ESE	7 11 ESE	7 11 ESE	7 11 ESE	8 12 ESE	8 13 ESE	9 13 ESE

NOTE: This is automated data that may/may not agree with the official BAM thinking that's found on the daily slides or special visibility report slides. This data should be used as a guide only

# Houston Pilots: Mon. 3/11/2024



## Forecast Discussion

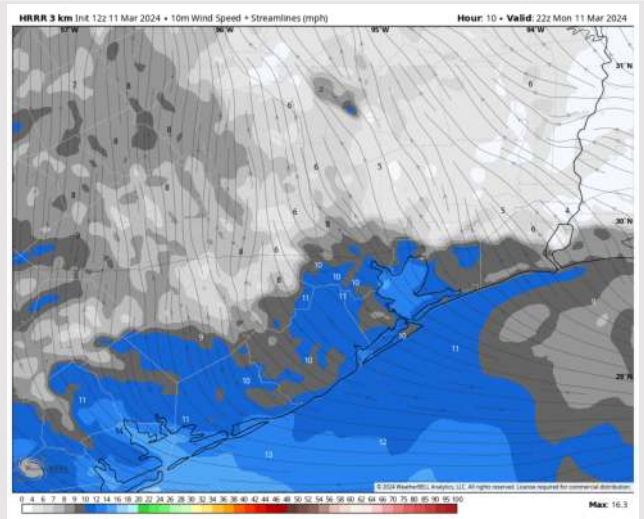
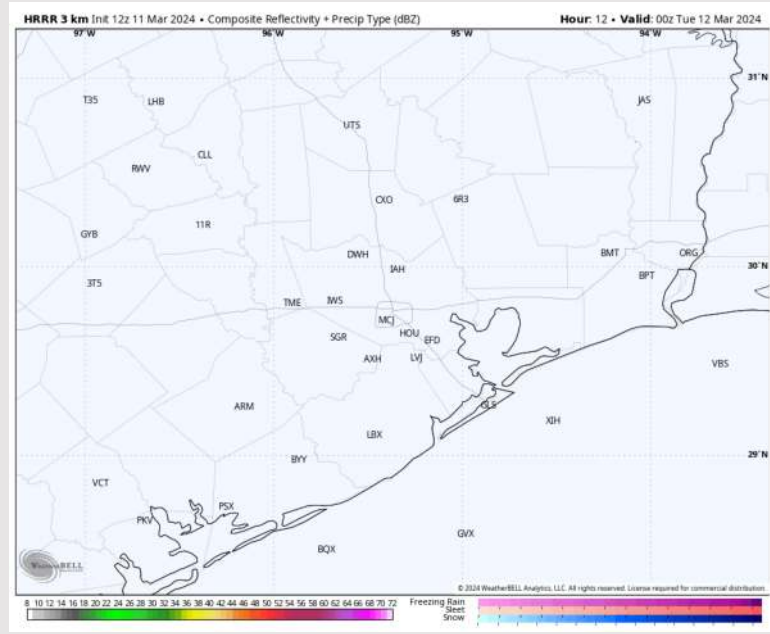
**Precip:** Anticipating dry conditions through the rest of the day.

**Wind:** Variable winds this morning will have a general easterly component to them before coming out of the SE by 12 PM. **N of Morgan's Point:** Winds at 3-8 kts the rest of the day. **S of Morgan's Point:** Winds will increase to 7-12 kts after 2 PM and continue for the PM. Gusts of 15 kts will be possibly for the evening.

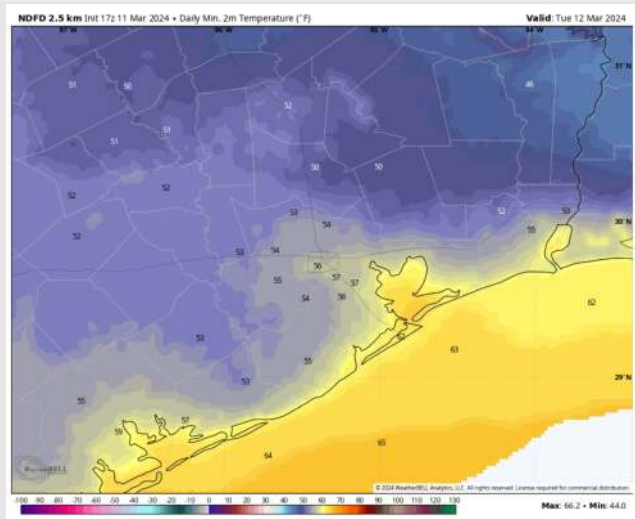
**Low Temps:** **N of Morgan's Point:** Upper 50s F. **S of Morgan's Point:** Low 60's F.

**Visibility:** Fog is not favored throughout the rest of the PM today.

## Precip Image: 7 PM CDT



Wind Speed:  
5 PM CDT



Low Temps  
TUE AM

## Forecast Discussion

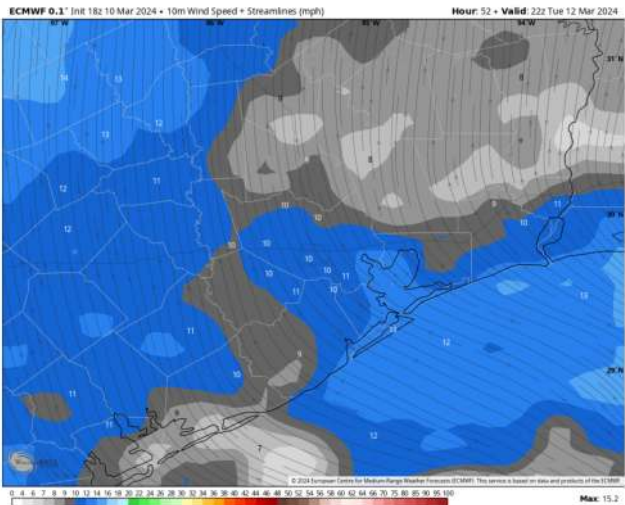
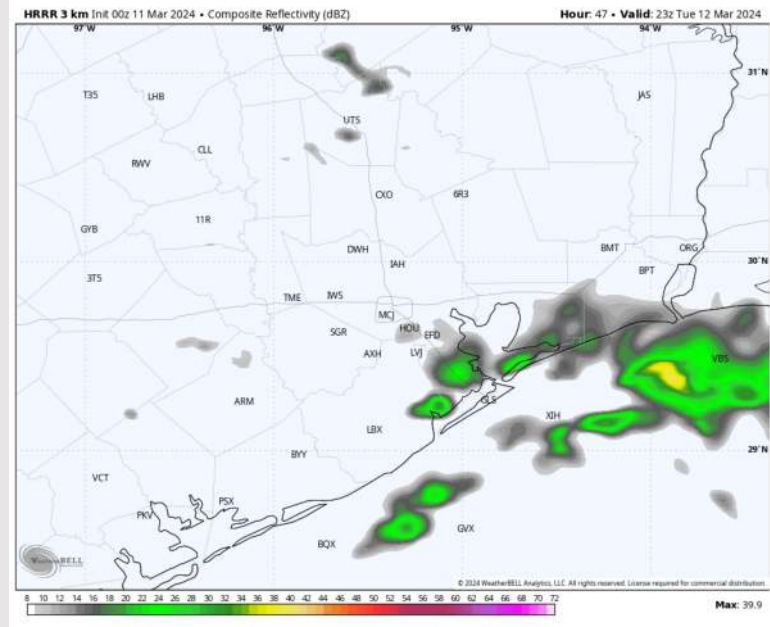
**Precip:** Dry conditions are favored for Tuesday outside of light showers/drizzle from ~4-8 PM.

**Wind:** Winds out of the SE throughout Tuesday. **N Morgan's Point:** Winds at 5-10 kts for the entire day. **S of Morgan's Point:** 5-10 kts through the AM before increasing slightly to 7-12 kts after 12 PM.

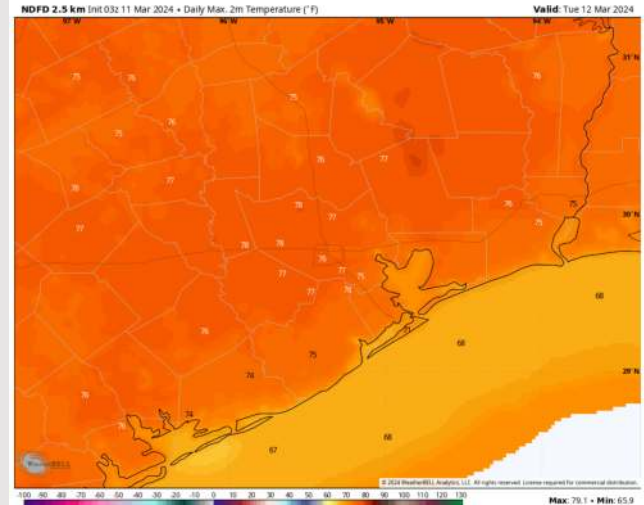
**High Temps:** **N of Morgan's Point:** Mid 70s F. **S of Morgan's Point:** Low 70s F.

**Visibility:** Fog not favored for TUE AM, however, will monitor a low-end risk for isolated pockets of fog N and E of stations.

### Precip Image: 6 PM CDT



Wind Speed  
5 PM CDT



High Temps  
Tuesday

## Forecast Discussion

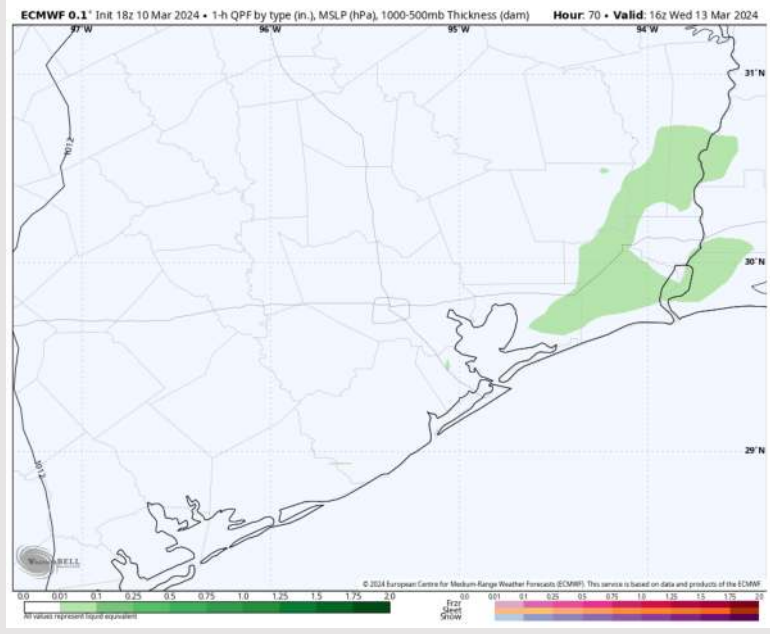
**Precip:** Favoring dry conditions for the day Wednesday outside of isolated sprinkles from 11 AM to 2 PM.

**Wind:** Winds out of the SE for the entire day. **N Morgan's Point:** Winds at 3-8 kts through 12 PM before increasing to 9-14 kts. **S of Morgan's Point:** Winds at 7-12 kts through 10 PM before increasing to 10-15 kts. **Wind gusts of 20-22 kts possible in the PM hours.**

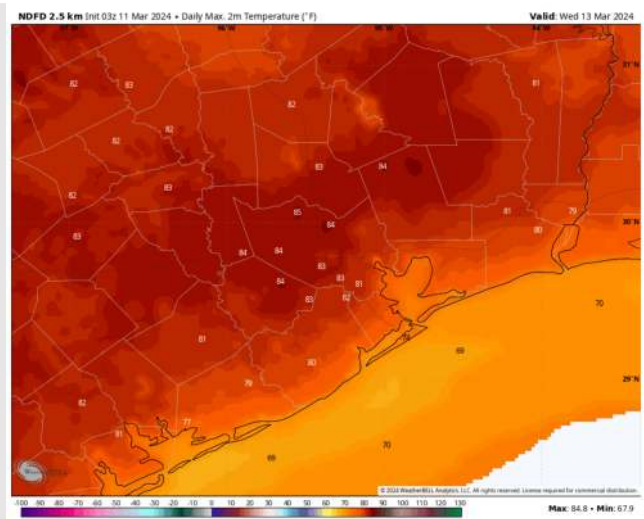
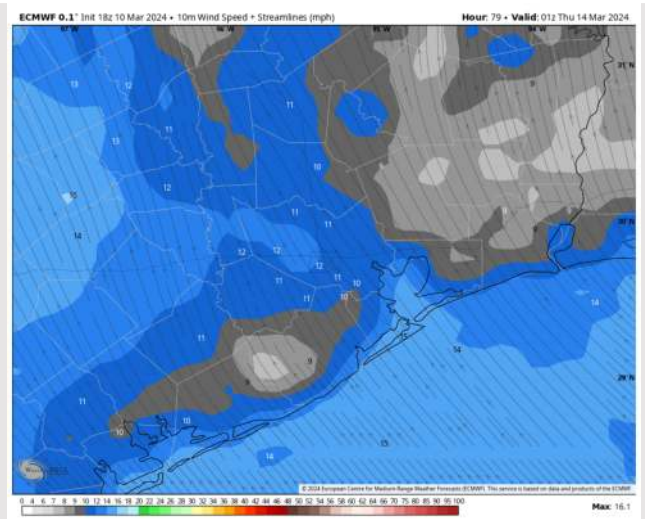
**High Temps:** **N of Morgan's Point:** Low 80's F. **S of Morgan's Point:** Mid 70s F.

**Visibility:** Another low-end risk of fog remains WED AM before winds increase in the PM hours.

## Precip Image: 11 AM CDT

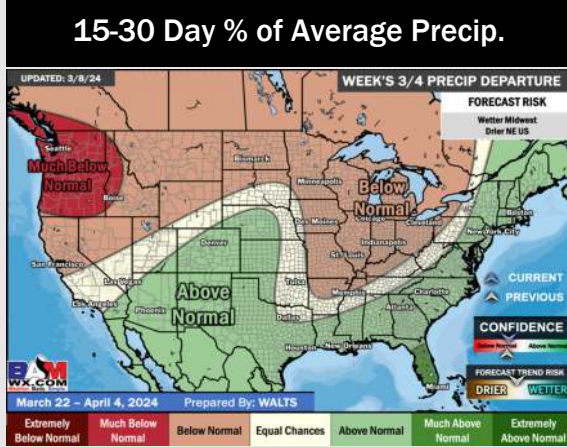
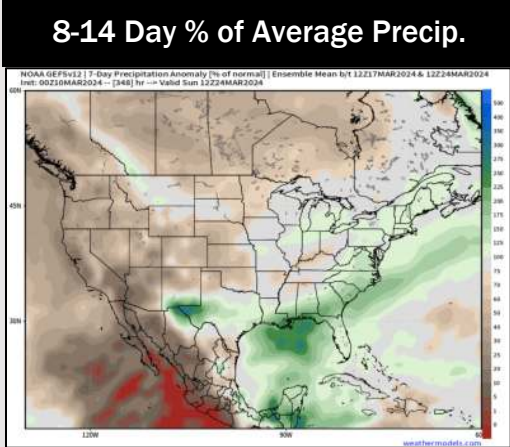
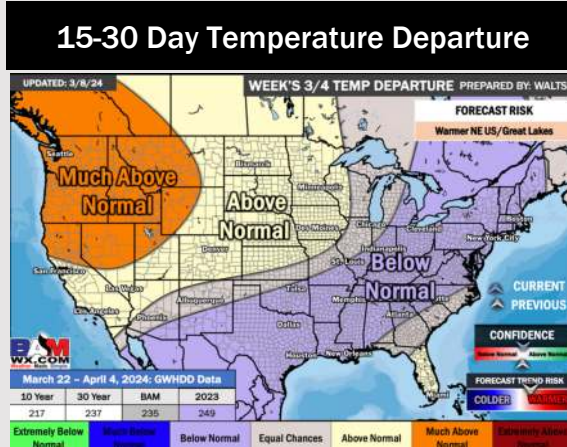
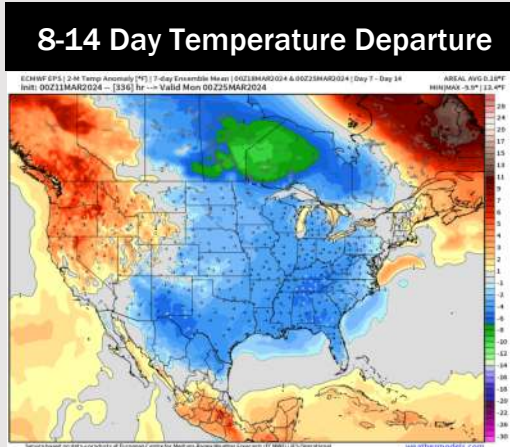
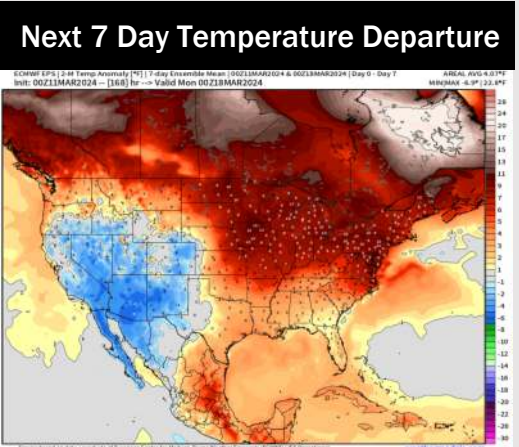


Wind Speed:  
8 PM CDT



High Temps  
Wednesday

# Houston Pilots: 3/11/24



- Multiple shots of rain/ storms will be possible next week, especially after WED. Daily storm chances will be at play for the second half of the week and into the weekend. Temperatures expected to sit above normal.
- Slightly above normal precipitation chances are at play during the week 2 timeframe. Temps expected to be below normal.
- Below normal temperatures and above normal chances for precipitation are favored in the weeks 3/4 timeframe.