

Houston Pilots Forecast Package



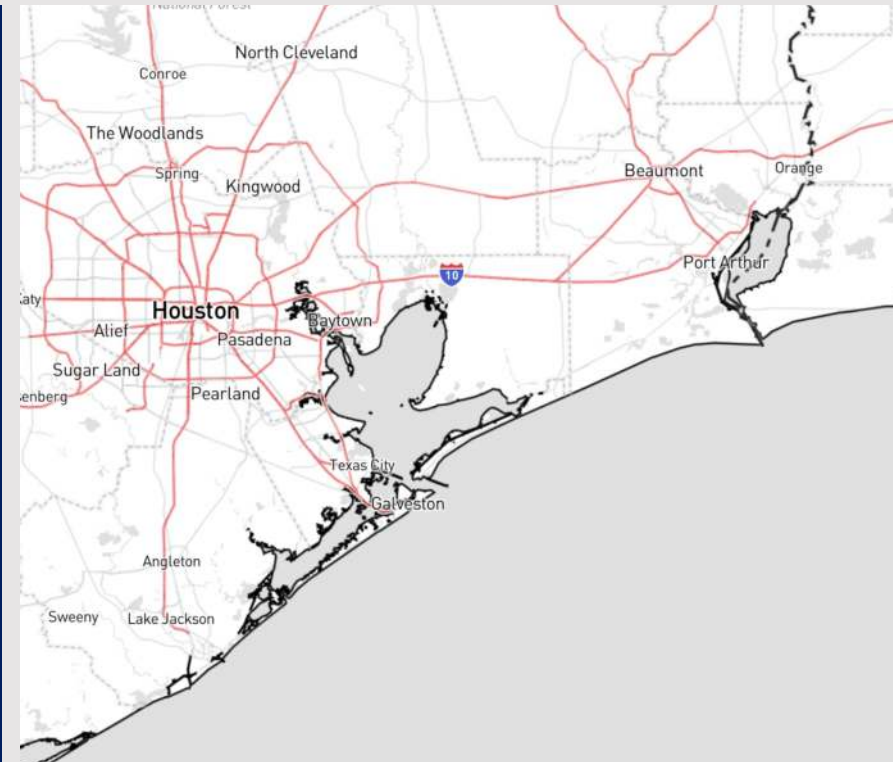
Updated: 1:15 PM CT

Wednesday, February 21, 2024

Forecaster: Alyssa Elliott

Weather Headlines

- Favoring dry conditions through majority of the week (low end risk of light rain THU).
- Wind gust will gradually increase this afternoon into evening up towards 25 – 30 kts.
- Not anticipating a fog risk the next several days.



Radar/NWS Alerts: 1:15 PM CT



As always, please do not hesitate to reach out to us with any forecast questions via the chat option on Clarity or our on-call number, **(317)-560-8122** press 1 for forecast questions.

Houston Pilots Extended Range Visibility Report



Saturday 2/24/24

Not favoring visibility concerns at this time for SAT.

Forecast Confidence



Monday 2/26/24

Not favoring visibility concerns for MON at this time.

Forecast Confidence



Sunday 2/25/24

Not favoring visibility concerns on SUN.

Forecast Confidence



Chance for Fog

Saturday AM	Unlikely
Saturday PM	Unlikely
Sunday AM	Unlikely
Sunday PM	Unlikely
Monday AM	Unlikely
Monday PM	Unlikely

Houston Pilots Visibility Chart (miles)



Forecast Confidence



Time	Wed 1pm	Wed 2pm	Wed 3pm	Wed 4pm	Wed 5pm	Wed 6pm	Wed 7pm	Wed 8pm	Wed 9pm	Wed 10pm	Wed 11pm	Thu 12am	Thu 1am	Thu 2am	Thu 3am	Thu 4am	Thu 5am	Thu 6am	Thu 7am	Thu 8am	Thu 9am	Thu 10am	Thu 11am	Thu 12pm
610 Bridge	10	10	10	10	10	10	10	10	10	10	10	10	10	10	10	10	10	10	10	10	10	10	10	10
Kinder 1	10	10	10	10	10	10	10	10	10	10	10	10	10	10	10	10	10	10	10	10	10	10	10	10
Greens Bayou	10	10	10	10	10	10	10	10	10	10	10	10	10	10	10	10	10	10	10	10	10	10	10	10
Shell Crude	10	10	10	10	10	10	10	10	10	10	10	10	10	10	10	10	10	10	10	10	10	10	10	10
Lynchburg Ferries	10	10	10	10	10	10	10	10	10	10	10	10	10	10	10	10	10	10	10	10	10	10	10	10
Exxon 3	10	10	10	10	10	10	10	10	10	10	10	10	10	10	10	10	10	10	10	10	9	10	10	10
Morgans Point	10	10	10	10	10	10	10	10	10	10	10	10	10	10	10	10	10	10	10	10	9	10	10	10
75/76	10	10	10	10	10	10	10	10	10	10	10	10	10	10	10	9	9	9	9	9	9	9	10	10
63/64	10	10	10	10	10	10	10	10	10	10	10	10	10	10	10	9	9	9	9	9	9	9	9	10
51/52	10	10	10	10	10	10	10	10	10	10	10	10	10	10	10	9	9	9	9	9	9	9	9	9
37/38	10	10	10	10	10	10	10	10	10	10	10	10	10	10	10	9	9	9	9	9	9	9	9	9
25/26	10	10	10	10	10	10	10	10	10	10	10	10	10	10	10	9	9	9	9	9	9	9	9	9
11/12	10	10	10	10	10	10	10	10	10	10	10	10	10	10	10	9	9	9	9	9	9	9	9	9
1 & 2 Bravo	10	10	10	10	10	10	10	10	10	10	10	10	10	10	10	9	9	9	9	9	9	9	9	9

NOTE: This is automated data that may/may not agree with the official BAM thinking that's found on the daily slides or special visibility report slides. This data should be used as a guide only

Houston Pilots Wind Chart



Forecast Confidence



Sustained wind 13 Knots
Gusts 18 Knots
Wind from the N

Example

WS: 13
G:18
N

Time Knots	Wed 1pm	Wed 2pm	Wed 3pm	Wed 4pm	Wed 5pm	Wed 6pm	Wed 7pm	Wed 8pm	Wed 9pm	Wed 10pm	Wed 11pm	Thu 12am	Thu 1am	Thu 2am	Thu 3am	Thu 4am	Thu 5am	Thu 6am	Thu 7am	Thu 8am	Thu 9am	Thu 10am	Thu 11am	Thu 12pm
610 Bridge	11 21 S	11 21 S	11 22 S	12 24 S	12 23 S	11 22 S	12 23 S	13 25 S	13 28 S	14 30 S	15 26 S	14 29 S	13 26 S	11 22 S	11 22 S	11 21 SSW	9 19 SSW	7 14 SW	7 14 SSW	9 18 SSW	10 21 SSW	11 23 SSW	13 25 SW	13 27 SW
Kinder 1	11 21 S	11 21 S	12 22 S	12 23 S	12 23 S	11 21 S	11 23 S	12 25 S	13 27 S	14 28 S	14 29 S	14 29 S	13 26 S	11 22 S	11 22 S	11 21 SSW	9 18 SSW	7 13 SW	7 14 SSW	9 18 SSW	10 21 SSW	11 22 SSW	12 24 SW	13 27 SW
Greens Bayou	11 21 S	11 21 S	11 21 S	12 22 S	12 22 S	11 21 S	11 22 S	12 24 S	13 27 S	14 29 S	14 29 S	14 28 S	12 25 S	11 21 S	11 21 S	11 21 SSW	9 18 SSW	6 13 SW	7 13 SSW	9 17 SSW	10 20 SSW	11 22 SSW	12 23 SW	12 25 SW
Shell Crude	11 20 S	11 21 S	11 21 S	12 22 S	12 21 S	11 21 S	11 22 S	12 23 S	13 27 S	14 29 S	14 28 S	13 27 S	12 24 S	11 21 S	10 21 S	11 21 SSW	9 18 SSW	7 13 SW	7 13 SSW	9 17 SSW	9 19 SSW	11 21 SSW	12 23 SW	13 25 SW
Lynchburg Ferries	11 19 S	12 20 S	12 21 S	13 21 S	12 21 S	10 21 S	11 21 S	11 23 S	13 27 S	13 27 S	14 28 S	13 25 S	11 22 S	9 20 S	10 20 S	9 19 SSW	8 16 SSW	5 12 SSW	6 12 SSW	8 16 SSW	9 19 SSW	11 21 SSW	11 22 SW	12 23 SW
Exxon 3	11 20 S	13 21 S	13 21 S	14 22 S	14 21 S	14 21 S	14 22 S	15 24 S	15 27 S	16 26 S	15 27 S	14 25 S	13 23 S	12 21 S	11 20 S	9 19 SSW	8 16 SSW	6 13 SSW	7 12 SSW	9 15 SSW	11 19 SSW	12 21 SSW	13 22 SW	13 23 SW
Morgans Point	11 19 S	13 21 S	13 21 S	13 21 S	13 21 S	13 21 S	13 21 S	14 22 S	14 23 S	15 24 S	15 25 S	13 23 S	12 21 S	11 21 S	9 19 S	9 18 S	8 16 SSW	6 12 SW	6 12 SSW	8 14 S	9 17 SSW	11 20 SSW	11 21 SSW	12 22 SW
75/76	12 20 S	13 21 S	14 21 S	15 22 S	15 22 S	15 21 S	15 22 S	15 22 S	16 23 S	17 25 S	17 24 S	15 21 S	14 21 S	13 19 S	13 19 S	12 17 SSW	11 16 SSW	8 13 SW	8 12 SSW	10 15 S	12 17 SSW	13 19 SSW	13 21 SSW	13 22 SSW
63/64	11 20 S	13 21 S	13 21 S	14 21 S	14 21 S	14 21 S	14 21 S	14 21 S	15 21 S	17 24 S	15 22 S	14 21 S	13 20 S	13 18 S	12 17 S	11 16 SSW	10 15 SSW	8 12 SW	7 11 SSW	9 13 SSW	11 16 SSW	12 19 SSW	13 21 SSW	12 21 SSW
51/52	11 19 S	11 19 S	12 19 S	12 19 S	13 19 S	13 18 S	13 19 S	13 20 S	13 23 S	16 23 S	15 23 S	14 21 S	13 21 S	11 19 S	11 18 S	10 16 SSW	9 14 SSW	8 12 SSW	7 12 SSW	9 13 SSW	10 15 S	11 18 SSW	13 21 SSW	13 21 SSW
37/38	11 19 S	11 18 S	11 19 S	12 19 S	13 18 S	12 18 S	13 18 S	13 19 S	13 20 S	15 22 S	16 23 S	14 21 S	13 20 S	11 19 S	12 19 S	11 17 SSW	9 16 SSW	8 13 SSW	7 13 SSW	9 13 SSW	10 15 S	11 17 SSW	13 21 SSW	13 21 SSW
25/26	11 18 S	11 18 S	11 19 S	11 18 S	11 17 S	11 17 S	11 19 S	11 20 S	13 22 S	15 23 S	15 23 S	14 21 S	13 21 S	11 19 S	11 19 S	10 16 SSW	9 16 SSW	8 13 SSW	7 12 SSW	8 13 SSW	9 13 SSW	11 16 SSW	13 20 SSW	13 21 SSW
11/12	11 16 S	10 16 S	11 17 S	10 16 S	10 15 S	9 15 S	10 16 S	11 18 S	11 20 S	13 21 S	13 22 S	13 21 S	12 20 S	11 19 S	9 20 S	9 17 SSW	9 15 SSW	7 12 SSW	6 11 SSW	7 12 SSW	9 13 SSW	10 16 SSW	12 19 SSW	13 21 SSW
1 & 2 Bravo	9 15 S	9 15 S	9 14 S	10 16 S	11 16 S	11 16 S	11 17 S	13 19 S	13 20 S	15 22 S	17 24 S	15 23 S	15 22 S	13 21 S	13 20 S	12 19 SSW	11 16 SSW	10 15 SSW	9 13 SSW	9 13 SSW	9 15 SSW	11 17 SSW	13 19 SSW	13 19 SSW

NOTE: This is automated data that may/may not agree with the official BAM thinking that's found on the daily slides or special visibility report slides. This data should be used as a guide only

Forecast Discussion

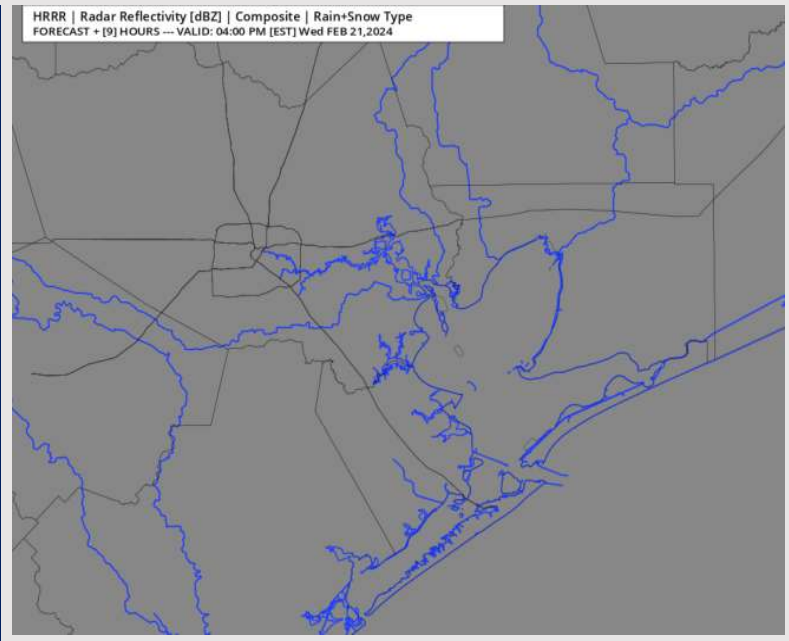
Precip Image: 3 PM CT

Precip: Favoring dry conditions for the rest of the day.

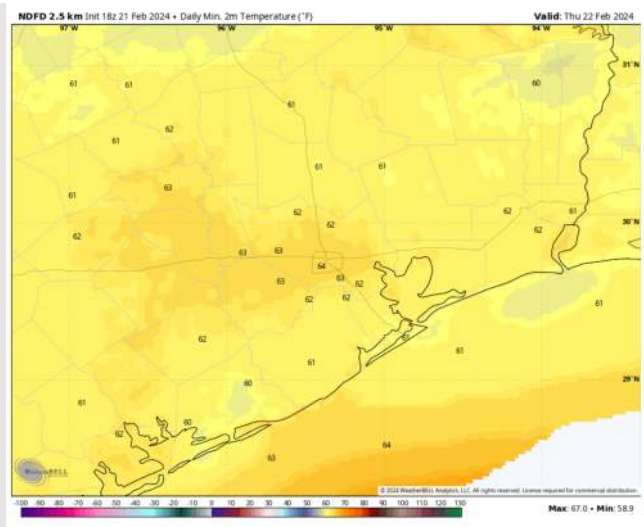
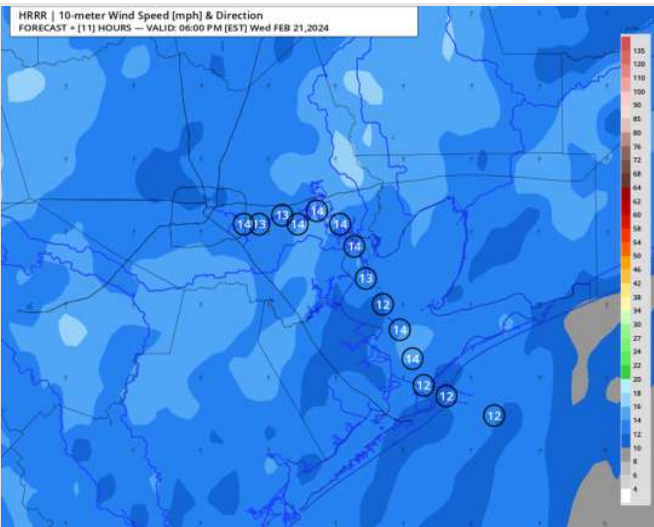
Wind: Winds out of the S/SW throughout the PM. **N Morgan's Point:** Winds at 8-13 kts for the remainder of the day. **S of Morgan's Point:** Winds at 5 -10 kts through 4 PM, then winds will increase to 14 - 19 kts the rest of the PM. **Wind gusts of up 25 – 30 kts will be possible for the PM.**

Low Temps: **N of Morgan's Point:** Low to Mid 60s F. **S of Morgan's Point:** Low 60s F.

Visibility: Not anticipating a visibility risk throughout the rest of the day.



Wind Speed:
5 PM CT



Low Temps
Thu AM

Forecast Discussion

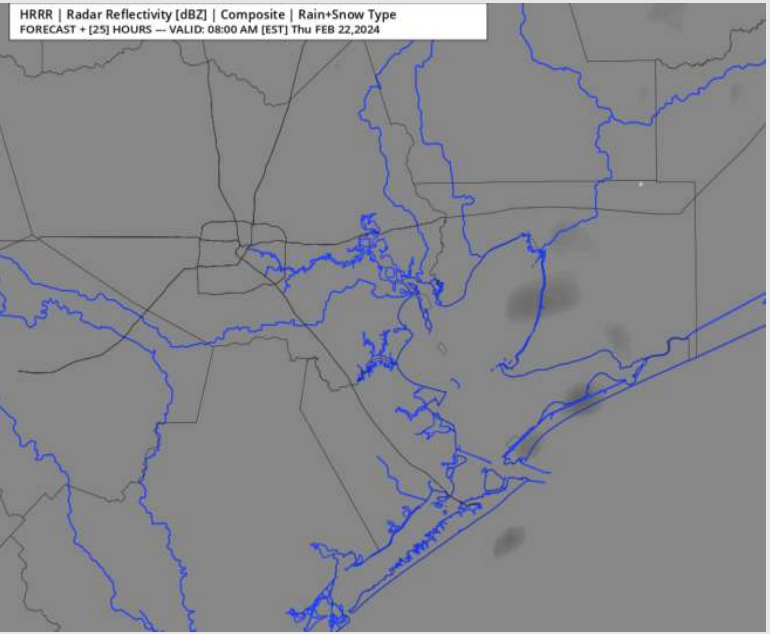
Precip: Favoring dry conditions for the majority of Thursday outside of hit/miss light showers and drizzle (10%) from 7 AM through 3 PM.

Wind: Winds will be out of the S/SW throughout THU. **N of Morgan's Point:** Winds will be at 10-15 kts through 5 PM before a decrease to 6-11 kts the rest of the evening. **S of Morgan's Point:** Winds at 15-20 kts through 8 AM before a decrease to 12-17 kts the rest of the day. **Wind gusts of 22-27 kts will be possible through 2 PM.**

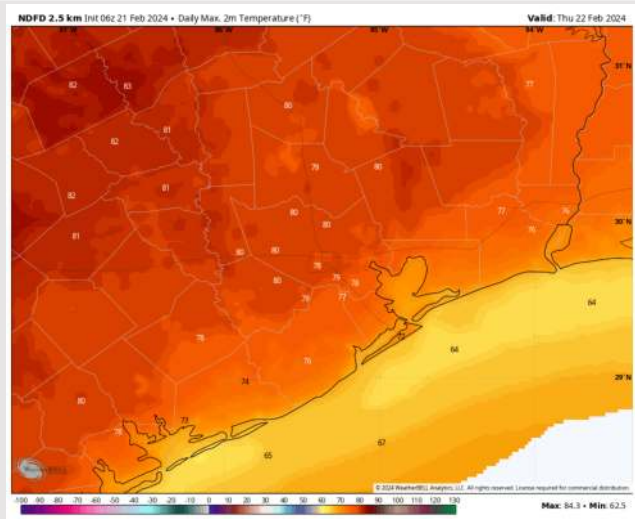
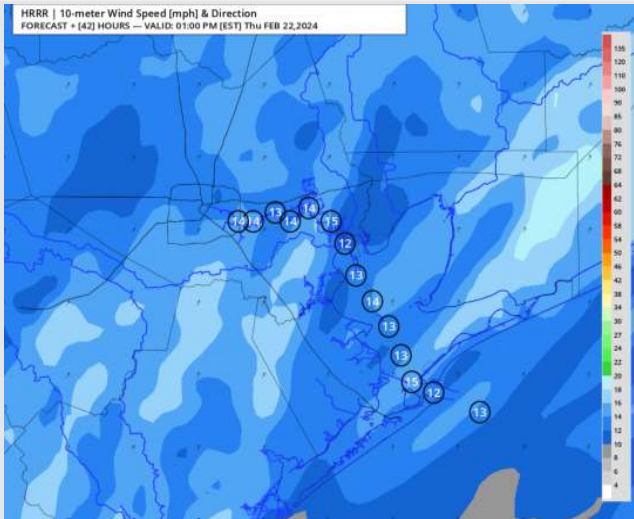
High Temps: **N of Morgan's Point:** Near 80 F. **S of Morgan's Point:** Mid to Upper 60s F.

Visibility: Not anticipating visibility concerns for THU.

Precip Image: 7 AM CT



Wind Speed:
12 PM CT



High Temps
Thursday

Houston Pilots: Fri. 2/23/2024



Forecast Discussion

Precip: Favoring dry conditions for Friday.

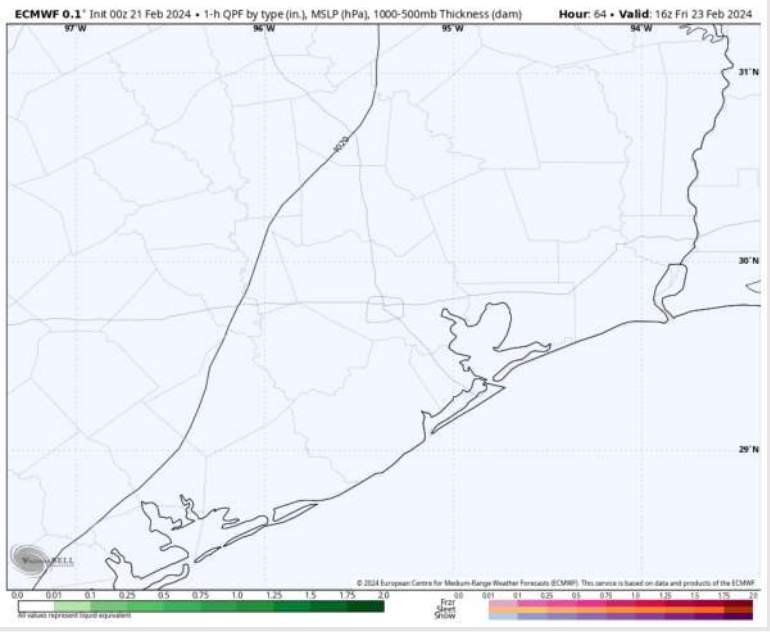
Wind: Winds will calm, and slowly rotate clockwise from SW to N through 5AM, and remain out of the N for the rest of the day.

N Morgan's Point: 7 – 12 kts throughout the day. **S of Morgan's Point:** Winds will sit at 13 – 18 kts through 12 PM before calming to 8 – 13 kts for the remainder of the day.

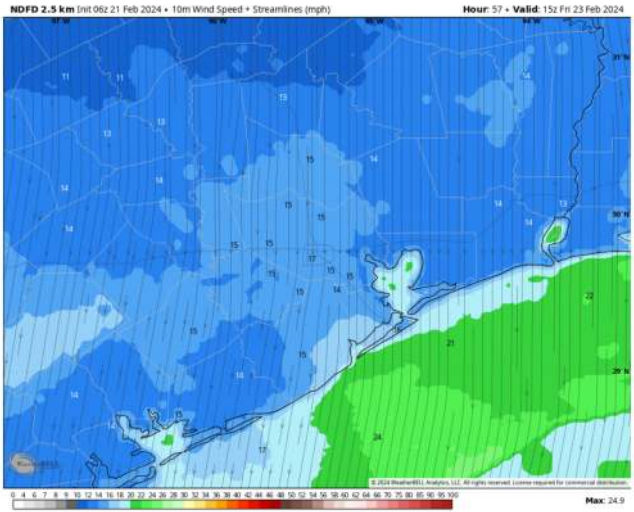
High Temps: **N of Morgan's Point:** Mid 70s F. **S of Morgan's Point:** Mid 60s F.

Visibility: Not anticipating a fog risk for Friday.

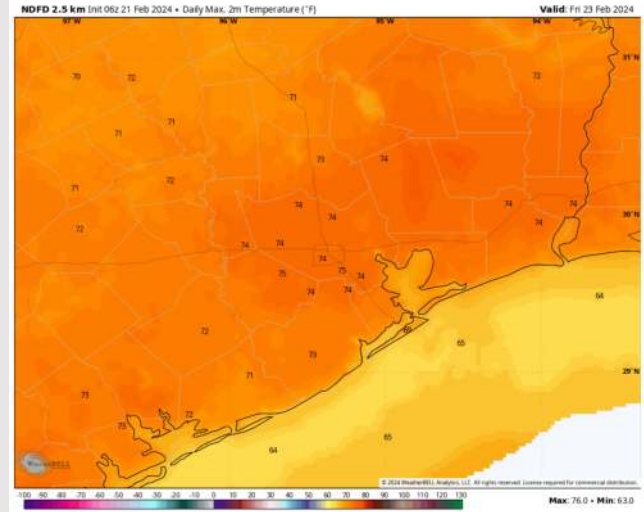
Precip Image: 10 AM CT



**Wind Speed:
9 AM CT**



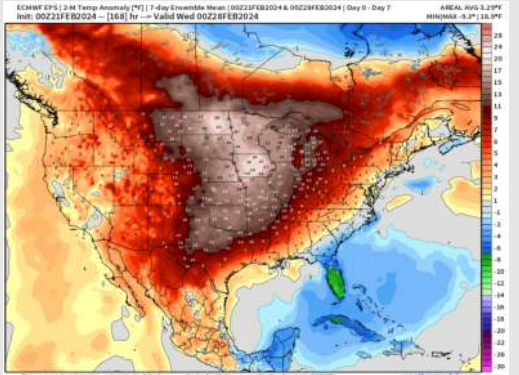
**High Temps
Friday**



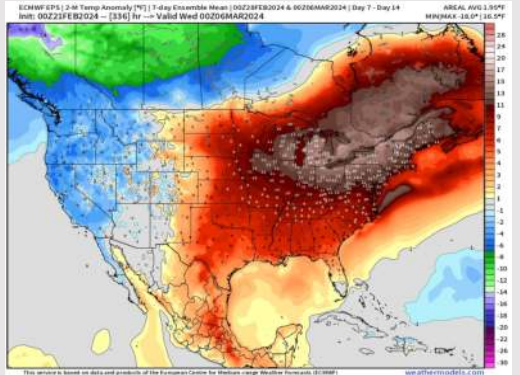
Houston Pilots: 2/21/24



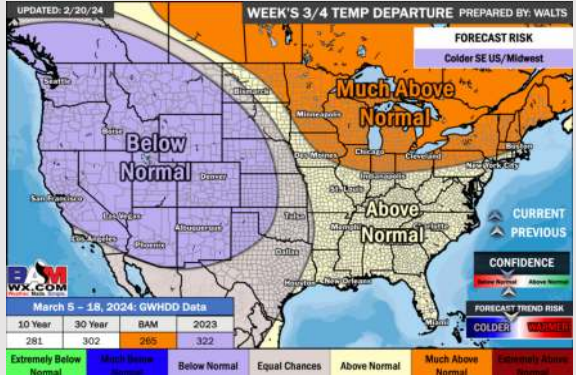
Next 7 Day Temperature Departure



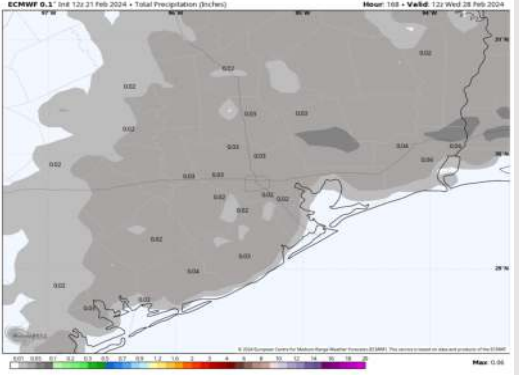
8-14 Day Temperature Departure



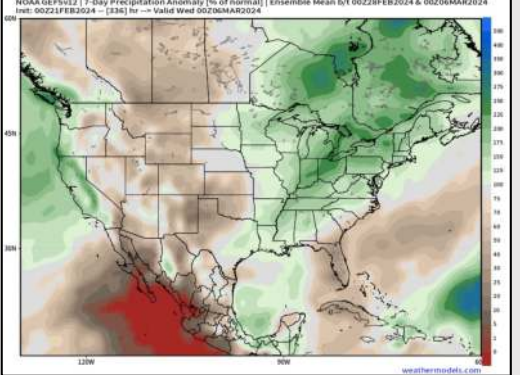
15-30 Day Temperature Departure



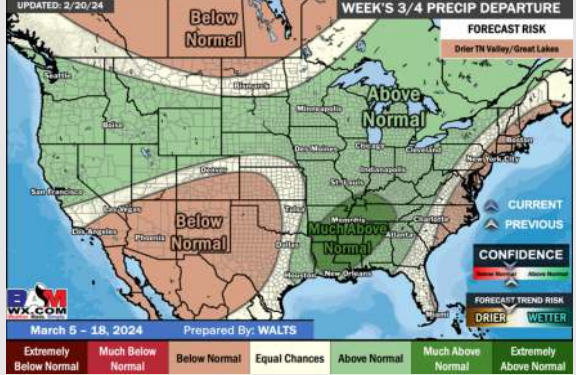
Next 7 Day Total Precipitation



8-14 Day % of Average Precip.



15-30 Day % of Average Precip.



- A drier week is favored ahead with a low end precip risk on THU. Above normal temperatures favored for the week ahead.
- Near normal to slightly above precipitation chances are at play during the week 2 timeframe. Temps expected to be above normal.
- Seasonable to slightly above normal temperatures and above normal chances for precipitation are favored in the weeks ¾ timeframe.