

Houston Pilots Forecast Package



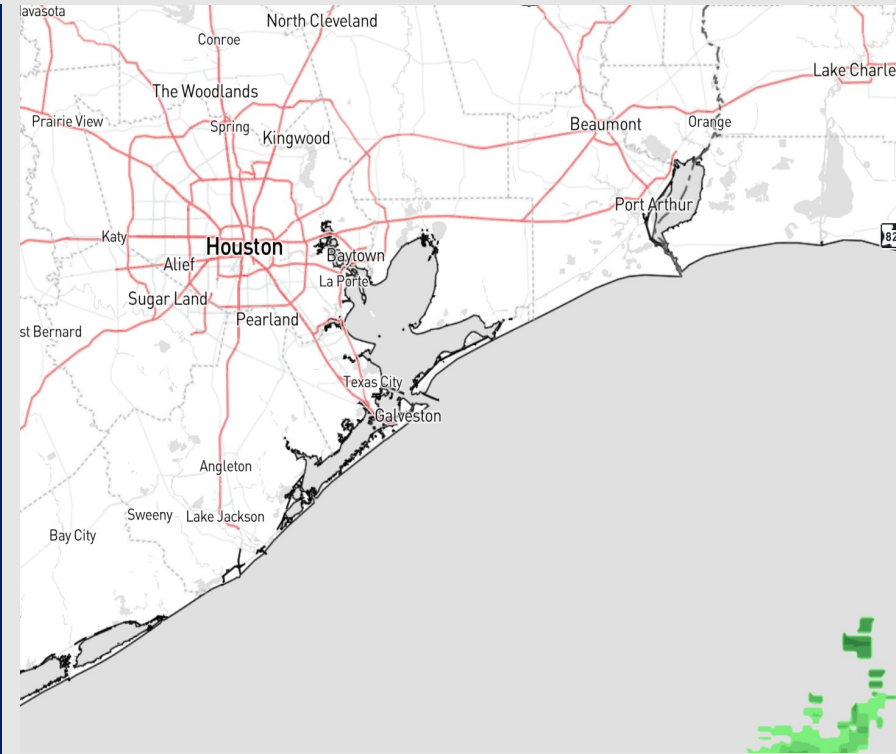
Updated: 12:00 PM CT

Saturday, December 2, 2023

Forecaster: Alyssa Elliott

Weather Headlines

- A couple pockets of light drizzle chances expected this afternoon, making way for a drier next few days.
- **The risk for dense fog continues to decrease, however a couple pockets of fog slightly reducing visibility cannot be ruled out. Please view visibility slide below for more information.**
- Sustained winds fairly calm throughout the day with gusts not favored to exceed 20 kts.



Radar/NWS Alerts: 12:00 PM CT

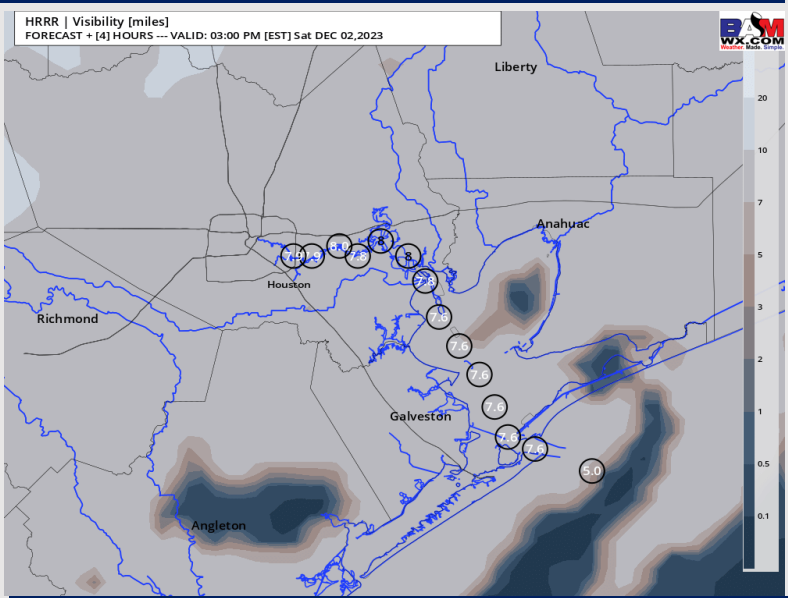
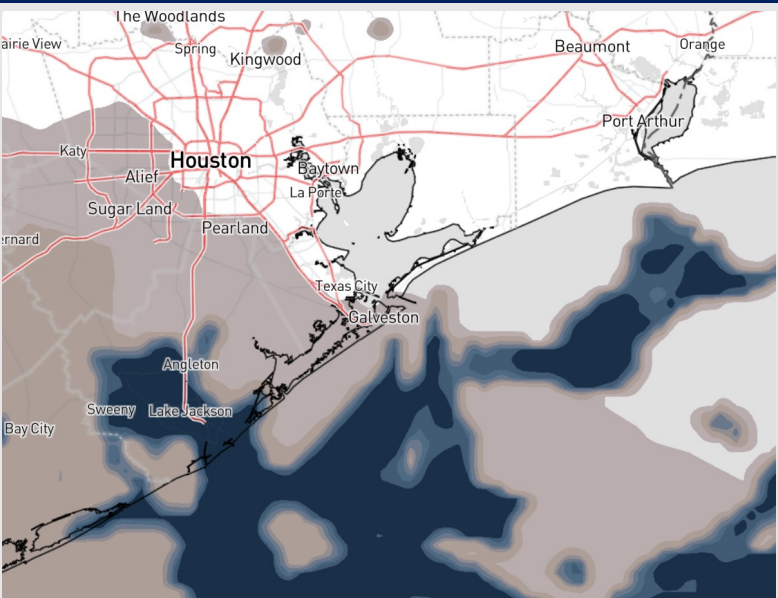


As always, please do not hesitate to reach out to us with any forecast questions via the chat option on the Weather Porthole or our on-call number, **(317)-560-8122** press 1 for forecast questions.


Houston Pilots Visibility Report



CURRENT VISIBILITY AS OF 11:45 AM-CT 2 PM-CT SAT VISIBILITY



Confidence



TIMEFRAME DISCUSSED	THREAT
NOW - 6 PM SAT	Low

- The fog risk continues to decrease through the afternoon!
- From now (12 PM-CT) through 2 PM-CT, a few instances of patchy fog reducing visibility to 2 - 4 miles cannot be ruled out. In an extreme case, visibility could be reduced to 1 mile however not favoring that to be likely at this time.
- **A risk for reduced visibility to 1 mile or less will remain for the Boarding Station through 3 PM-CT** before winds out of the NW will help to push fog out of the area.
- Expecting fog to clear out of the area completely by ~5-6 PM-CT.

Houston Pilots Extended Range Visibility Report



Tuesday 12/5/23

No fog concerns for Tuesday.



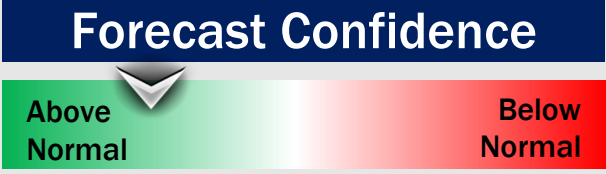
Thursday 12/7/23

No fog concerns for Thursday.



Wednesday 12/6/23

No fog concerns for Wednesday.



Chance for Fog

Tuesday AM	Unlikely
Tuesday PM	Unlikely
Wednesday AM	Unlikely
Wednesday PM	Unlikely
Thursday AM	Unlikely
Thursday PM	Unlikely

Houston Pilots Visibility Chart (miles)



Forecast Confidence



Time	Sat 11am	Sat 12pm	Sat 1pm	Sat 2pm	Sat 3pm	Sat 4pm	Sat 5pm	Sat 6pm	Sat 7pm	Sat 8pm	Sat 9pm	Sat 10pm	Sat 11pm	Sun 12am	Sun 1am	Sun 2am	Sun 3am	Sun 4am	Sun 5am	Sun 6am	Sun 7am	Sun 8am	Sun 9am	Sun 10am	Sun 11am	Sun 12pm	Sun 1pm	Sun 2pm	Sun 3pm	Sun 4pm	Sun 5pm	Sun 6pm	Sun 7pm	Sun 8pm	Sun 9pm	Sun 10pm
610 Bridge	10	10	10	10	10	10	10	10	10	10	10	10	10	10	10	10	10	10	10	10	10	10	10	10	10	10	10	10	10	10	10	10	10	10	10	10
Kinder 1	10	10	10	10	10	10	10	10	10	10	10	10	10	10	10	10	10	10	10	10	10	10	10	10	10	10	10	10	10	10	10	10	10	10	10	10
Greens Bayou	10	10	10	10	10	10	10	10	10	10	10	10	10	10	10	10	10	10	10	10	10	10	10	10	10	10	10	10	10	10	10	10	10	10	10	10
Shell Crude	10	10	10	10	10	10	10	10	10	10	10	10	10	10	10	10	10	10	10	10	10	10	10	10	10	10	10	10	10	10	10	10	10	10	10	10
Lynchburg Ferries	10	10	10	10	10	10	10	10	10	10	10	10	10	10	10	10	10	10	10	10	10	10	10	10	10	10	10	10	10	10	10	10	10	10	10	10
Exxon 3	9	10	10	10	10	10	10	10	10	10	10	10	10	10	10	10	10	10	9	10	10	10	10	10	10	10	10	10	10	10	10	10	10	10	10	10
Morgans Point	8	9	10	10	10	10	10	10	10	10	10	10	10	10	10	10	8	9	8	10	10	10	10	10	10	10	10	10	10	10	10	10	10	10	10	10
75/76	6	8	8	8	8	10	10	10	10	10	10	10	10	10	10	8	8	9	8	10	10	10	10	10	10	10	10	10	10	10	10	10	10	10	10	10
63/64	6	7	7	7	7	9	9	10	10	10	9	9	10	10	8	7	8	9	8	10	10	10	10	10	10	10	10	10	10	10	10	10	10	10	10	10
51/52	5	6	6	6	6	7	8	10	9	9	8	7	8	8	6	6	8	9	8	10	10	10	10	10	10	10	10	10	10	10	10	10	10	10	10	10
37/38	4	6	5	5	6	6	7	8	8	7	6	6	7	7	6	6	8	9	8	10	10	10	10	10	10	10	10	10	10	10	10	10	10	10	10	10
25/26	3	5	5	4	5	6	5	6	6	6	6	6	7	7	6	6	8	10	10	10	10	10	10	10	10	10	10	10	10	10	10	10	10	10	10	10
11/12	3	5	5	4	5	6	5	6	6	6	6	6	7	7	6	6	8	10	10	10	10	10	10	10	10	10	10	10	10	10	10	10	10	10	10	10
1 & 2 Bravo	2	5	5	2	4	6	4	6	5	6	6	6	8	7	6	6	8	10	10	10	10	10	10	10	10	10	10	10	10	10	10	10	10	10	10	10

NOTE: This is automated data that may/may not agree with the official BAM thinking that's found on the daily slides or special visibility report slides. This data should be used as a guide only

Houston Pilots Wind Chart



Forecast Confidence



Example

Sustained wind 13 Knots
Gusts 18 Knots
Wind from the N

WS: 13
G:18
N

Time Knots	Sat 11am	Sat 12pm	Sat 1pm	Sat 2pm	Sat 3pm	Sat 4pm	Sat 5pm	Sat 6pm	Sat 7pm	Sat 8pm	Sat 9pm	Sat 10pm	Sat 11pm	Sun 12am	Sun 1am	Sun 2am	Sun 3am	Sun 4am	Sun 5am	Sun 6am	Sun 7am	Sun 8am	Sun 9am	Sun 10am	Sun 11am	Sun 12pm	Sun 1pm	Sun 2pm	Sun 3pm	Sun 4pm	Sun 5pm	Sun 6pm	Sun 7pm	Sun 8pm	Sun 9pm	Sun 10pm		
610 Bridge	3	3	4	4	5	4	3	2	3	3	3	2	3	2	2	3	4	3	3	3	3	3	4	3	3	2	4	5	6	6	6	6	6	6	6	6	6	
	4	5	6	7	9	10	8	7	7	7	7	3	5	5	6	5	6	5	4	6	5	5	4	4	6	5	5	4	6	8	8	9	8	9	9	9	10	
Kinder 1	ENE	NNW	NW	NW	NW	NW	WNW	WNW	W	WNW	NW	WSW	WNW	WNW	WNW	WNW	WNW	WNW	WNW	WNW	WNW	WNW	NW	NW	WNW	W	WSW	SW	SW	SW	SSW	SSW	SW	SW	SW	SW		
	3	3	4	4	5	4	2	2	3	3	3	1	3	2	2	3	4	3	3	3	3	3	4	3	3	3	4	5	5	6	5	6	6	6	6	6		
Greens Bayou	4	5	6	7	9	9	10	8	7	7	7	3	5	5	5	6	5	4	4	4	4	4	6	5	5	4	6	8	8	9	8	9	9	9	9	10		
	ENE	NNW	NW	NW	NW	NW	WNW	WNW	W	WNW	NW	WSW	WNW	WNW	WNW	WNW	WNW	WNW	WNW	WNW	WNW	WNW	NW	NW	WNW	W	WSW	SW	SW	SW	SSW	SW	SW	SW	SW	SW		
Shell Crude	5	5	6	7	9	9	9	8	7	7	6	3	5	5	5	5	5	5	4	5	4	4	6	5	5	4	6	8	8	9	8	9	9	9	9	9		
	ENE	NW	NW	NW	NW	NW	WNW	WNW	W	WNW	NW	WSW	WNW	WNW	WNW	WNW	WNW	WNW	WNW	WNW	WNW	WNW	NW	NW	WNW	W	WSW	SW	SW	SW	SW	SW	SW	SW	SW	SW		
Lynchburg Ferries	3	4	4	4	5	4	2	2	2	3	3	1	3	2	3	3	4	3	3	3	3	3	4	3	3	3	4	5	6	6	6	6	6	6	6	6		
	ESE	NW	NW	NW	NW	NW	WNW	WNW	W	WNW	NW	WSW	WNW	WNW	WNW	WNW	WNW	WNW	WNW	WNW	WNW	WNW	NW	NW	NW	W	WSW	SW	SW	SW	SW	SW	SW	SW	SW	SW		
Exxon 3	3	4	4	4	5	4	3	2	2	2	3	2	3	3	1	4	4	3	3	4	3	4	4	4	4	3	4	5	6	6	6	6	6	6	6	7	7	
	ENE	NNW	NW	NW	NW	NW	WNW	WNW	W	WNW	WNW	W	WNW	NW	W	WNW	WNW	WNW	WNW	WNW	WNW	WNW	NW	NW	NW	W	WSW	SW	SW	SW	SSW	SW	SW	SW	SW	SW		
Morgans Point	2	3	5	5	5	4	3	2	3	2	3	2	3	0	5	4	4	4	4	4	4	4	4	4	4	4	3	4	5	6	6	6	7	7	7	7	7	
	5	4	7	8	9	8	8	8	6	6	7	5	4	6	3	6	6	5	6	5	6	5	6	6	6	6	6	5	6	8	9	9	9	9	9	9	10	
75/76	NNE	NW	NW	NNW	NW	NW	WNW	WNW	W	WNW	WNW	WNW	WNW	NW	WSW	WNW	NW	NW	NW	NW	NW	NW	NW	NW	NW	W	SW	SW	SW	SSW	SW	SSW	SW	SW	SW	SW		
	2	2	5	5	6	5	4	4	3	4	4	3	3	5	2	6	5	6	5	6	5	6	5	6	5	5	4	4	4	5	7	8	8	9	9	9	9	
63/64	5	4	8	8	10	9	8	8	6	7	7	6	5	7	4	7	6	6	6	6	6	6	6	7	7	6	6	7	8	9	10	10	10	10	10	10	10	
	E	NW	NW	NW	NW	NW	WNW	WNW	NW	WNW	WNW	WNW	WNW	NW	W	WNW	NW	NW	NW	NW	NW	NW	NW	NW	NW	NW	W	SW	SSW	SW	SW	SW	SW	SW	SW	SW		
51/52	3	3	5	6	6	6	4	5	3	5	4	4	4	6	3	6	5	5	5	6	6	6	6	6	6	5	4	4	4	5	6	8	9	9	9	9	9	
	WSW	NW	NW	NW	NW	NNW	NW	NW	WNW	WNW	WNW	WNW	WNW	W	NW	WNW	NW	NW	NW	NW	NW	NW	NW	NW	NW	NW	W	SW	SSW	SSW	SSW	SSW	SSW	SSW	SSW	SSW	SSW	
37/38	4	4	5	7	7	5	5	5	4	5	5	5	5	6	4	5	5	5	5	5	5	6	6	6	6	5	4	4	4	5	6	7	8	9	8	8	8	
	7	6	7	10	11	10	7	8	6	8	8	8	7	8	6	6	6	6	6	6	6	6	7	7	7	6	6	6	6	7	8	9	10	10	10	10	10	10
25/26	NNW	NW	NW	NW	NW	NNW	NNW	NW	WNW	WNW	WNW	WNW	WNW	WNW	NW	NW	NW	NW	NW	NW	NW	NW	NW	NW	NW	NW	NW	W	SSW	SSW	SSW	SSW	SSW	SSW	SSW	SSW	SSW	
	5	5	5	5	7	5	4	5	5	5	5	5	4	3	3	5	5	5	4	5	5	6	5	6	5	5	4	5	6	7	8	8	8	8	8	8	9	
11/12	6	7	7	9	11	10	8	9	9	8	10	10	8	6	6	6	6	6	6	6	6	6	7	7	7	7	6	6	7	7	8	8	8	8	8	8	9	9
	WSW	NNW	NNW	NNW	NNW	NNW	NW	NW	WNW	WNW	WNW	WNW	WNW	WNW	NW	NW	NW	NW	NW	NW	NW	NW	NW	NW	NW	NW	NW	NW	W	SSW	SSW	SSW	SSW	SSW	SSW	SSW	SSW	SSW
1 & 2 Bravo	4	4	5	5	6	5	4	5	5	5	6	6	4	3	4	5	6	5	6	5	6	5	6	6	6	5	5	5	6	7	7	7	7	7	7	7	7	7
	ESE	NW	NW	NW	NNW	NNW	NW	NW	NW	WNW	WNW	WNW	WNW	WNW	NW	NW	NW	NW	NW	NW	NW	NW	NW	NW	NW	NW	NW	NW	NW	NW	NW	NW	NW	NW	NW	NW	NW	NW
	3	2	4	7	7	6	6	6	7	6	8	7	7	8	6	8	8	7	7	7	7	7	7	7	7	7	6	6	5	5	6	7	8	9	9	9	9	
	6	3	5	9	11	10	9	9	11	10	12	11	10	10	8	8	8	8	8	8	8	8	8	8	8	8	8	7	6	7	8	9	9	10	10	11	11	
	NNE	NW	NW	NW	NW	NW	NW	NW	NW	NW	NW	NW	NW	NW	NW	NW	NW	NW	NNW	NW	NNW	NW	NNW	NW	NW	NW	W	WSW	SW	SW	SW	SW	SW	SW	SW	WSW		

NOTE: This is automated data that may/may not agree with the official BAM thinking that's found on the daily slides. This data should be used as a guide only.

Houston Pilots: sat. 12/02/2023



Forecast Discussion

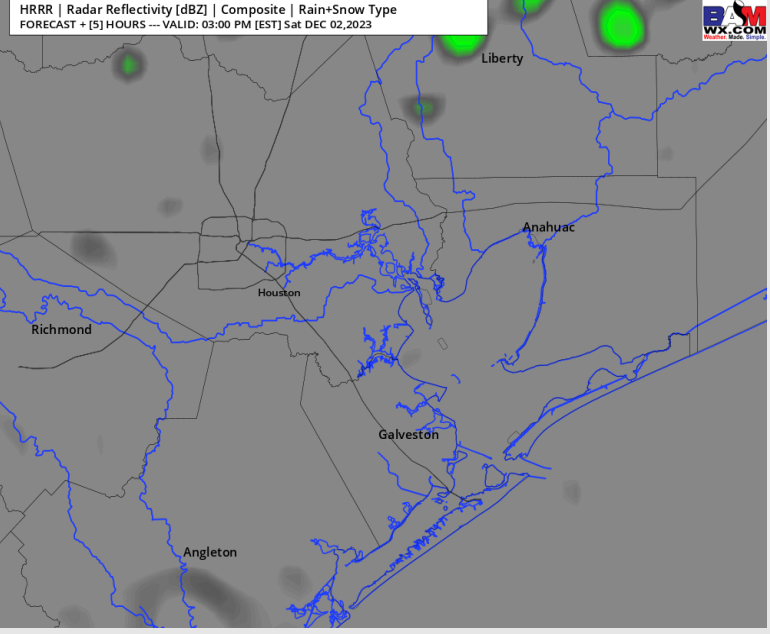
Precip: A couple light pockets of drizzle / sprinkles (10-20%) are expected to move over the area through 6 PM today. Dry conditions favored thereafter for the evening.

Wind: Winds out of the NNW through the afternoon. **N of Morgan's Point:** Winds at 3 - 7 kts for the rest of the day. **S of Morgan's Point:** Winds will be 8 - 13 kts for the remainder of the day. Gusts of 15-20 kts will be around through the remainder of the day out of the NW.

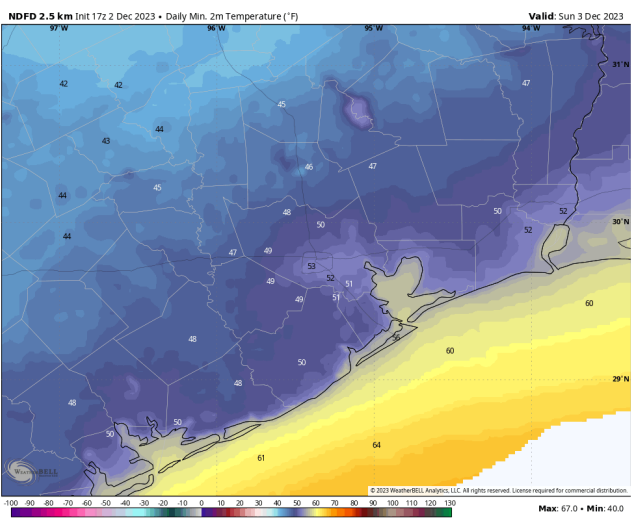
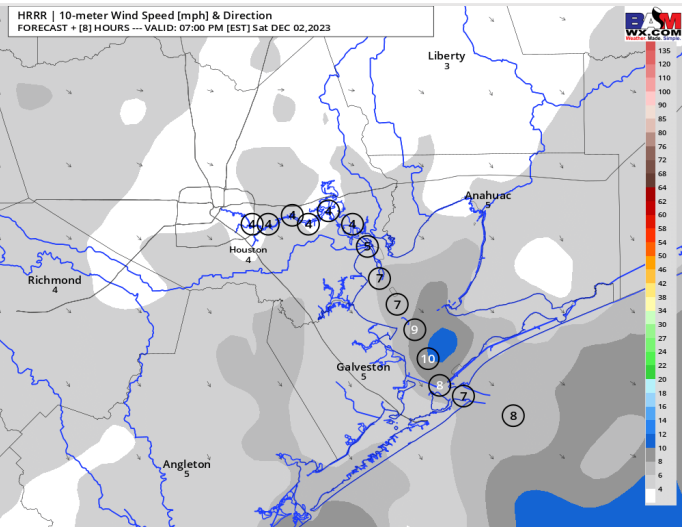
Low Temps: **N of Morgan's Point:** Lower 50's F **S of Morgan's Point:** Low to near 60s F.

Visibility: The risk for dense fog continues to decrease, however a couple patchy cases of visibility being reduced cannot be ruled out. Check out the visibility report for more info.

Precip Image: 2 PM CT



Wind Speed:
6 PM CT



Low Temps
Sun AM

Houston Pilots: Sun. 12/03/2023



Forecast Discussion

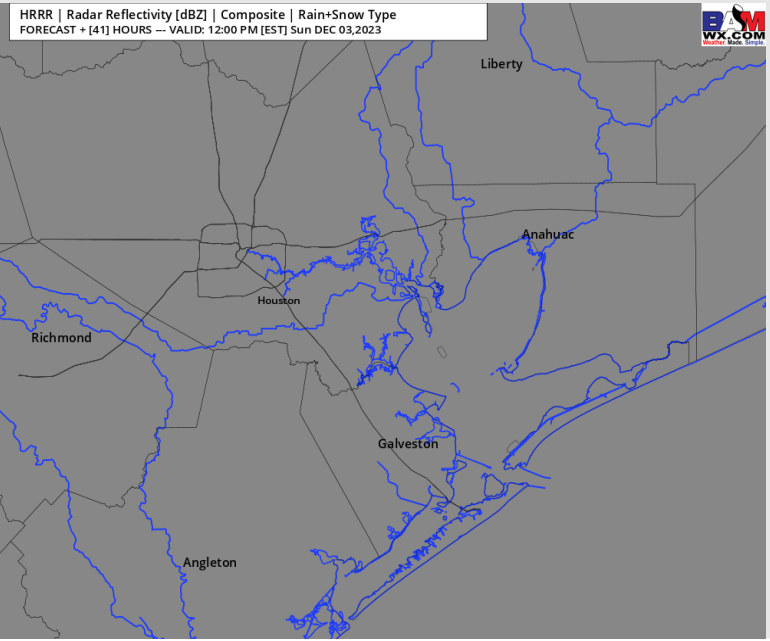
Precip: Favoring Dry Conditions for Sunday.

Wind: Winds will be fairly calm and variable given the passage of a weak front during the morning hours before increasing out of the west after 8PM. **N of Morgan's Point:** Sustained at 2 – 6 kts for the entire day. **S of Morgan's Point:** Winds 7 – 10 kts through 10AM before becoming 3 – 6 kts for the rest of the day. After 10 PM as winds shift out of the west, winds of 5 – 10 kts are expected through Monday AM.

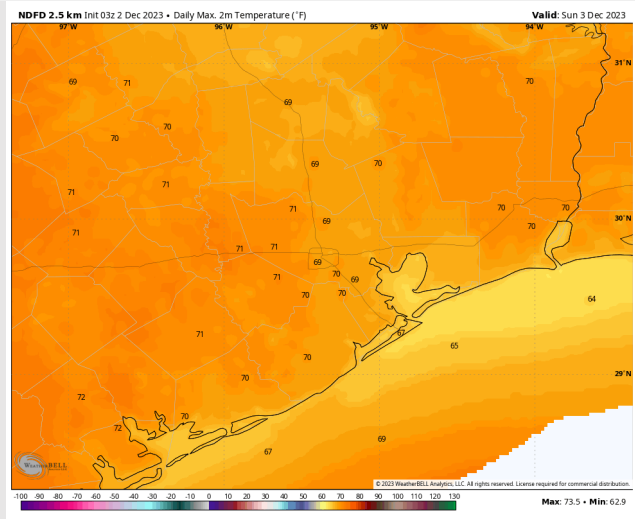
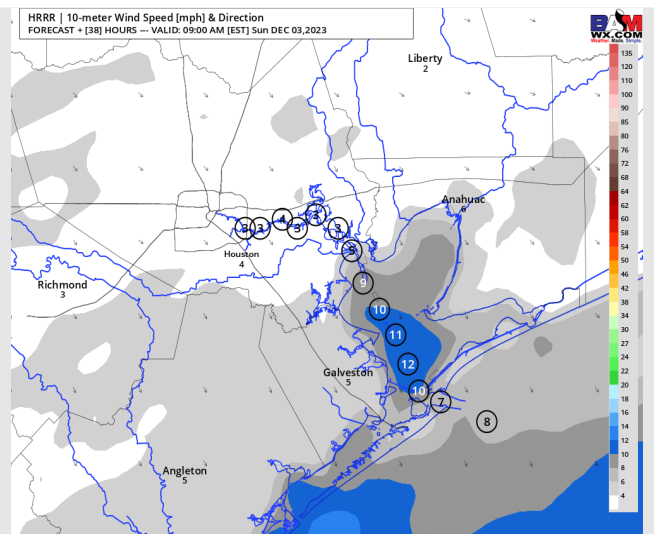
High Temps: **N of Morgan's Point:** Upper 60s-Low 70s F. **S of Morgan's Point:** Mid 60s F.

Visibility: No visibility concerns favored for Sunday

Precip Image: 11 AM CT



Wind Speed:
8 AM CT

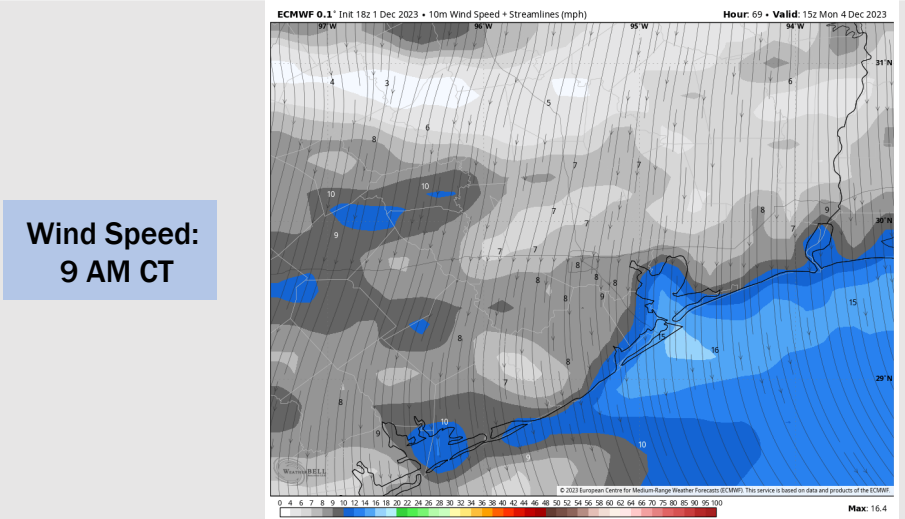
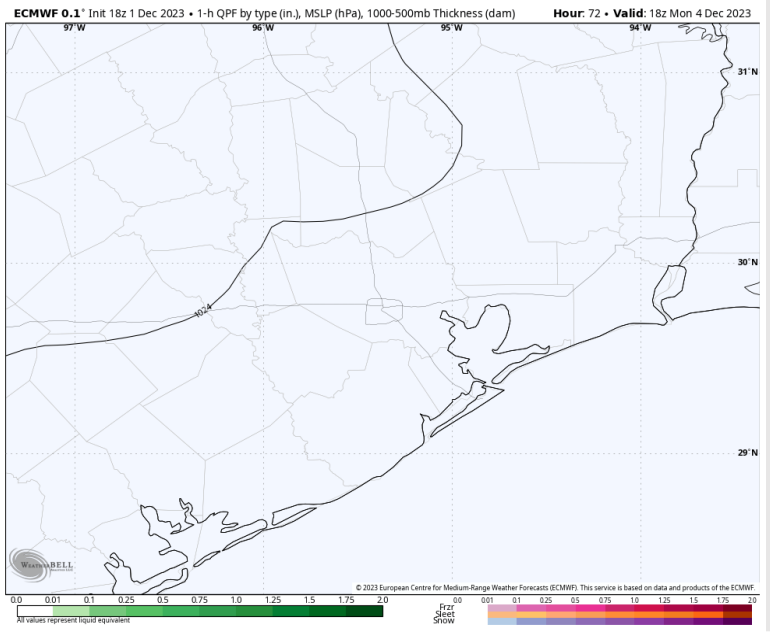


High Temps
Sunday

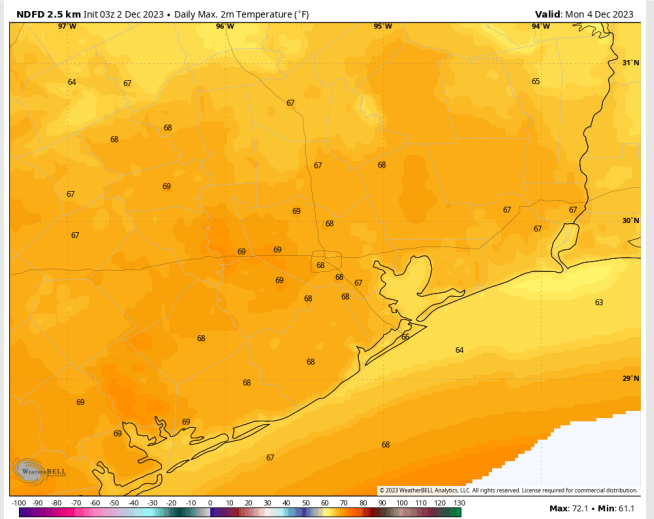
Forecast Discussion

- Precip:** Favoring dry conditions throughout the day Monday.
- Wind:** Winds out of the W will gradually shift out of the NE by 12 PM. **N of Morgan's Point:** Winds at 3-8 kts throughout the day. **S of Morgan's Point:** Winds at 5-10 kts throughout much of the day, with a brief increase to 7-12 kts between 8 AM – 12 PM.
- High Temps:** **N of Morgan's Point:** Upper 60's F. **S of Morgan's Point:** Mid 60's F
- Visibility:** No visibility concerns for Monday

Precip Image: 6 PM CT

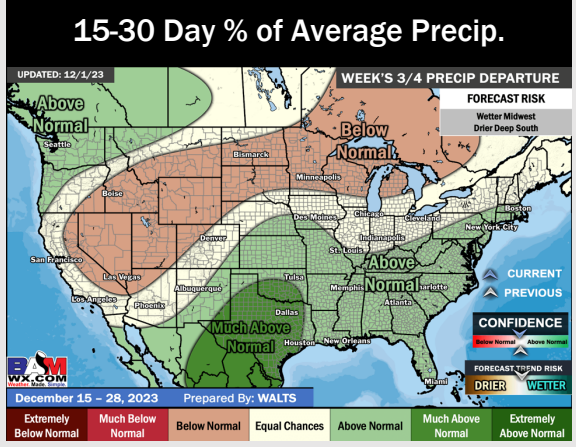
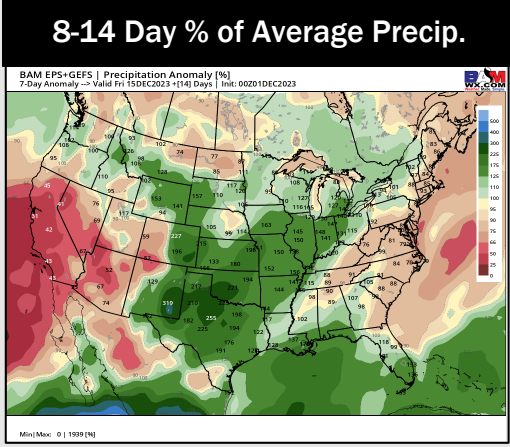
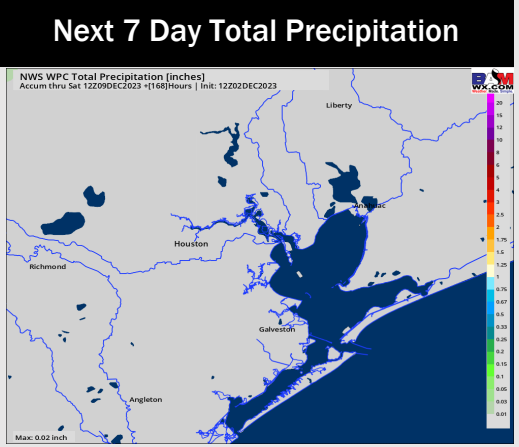
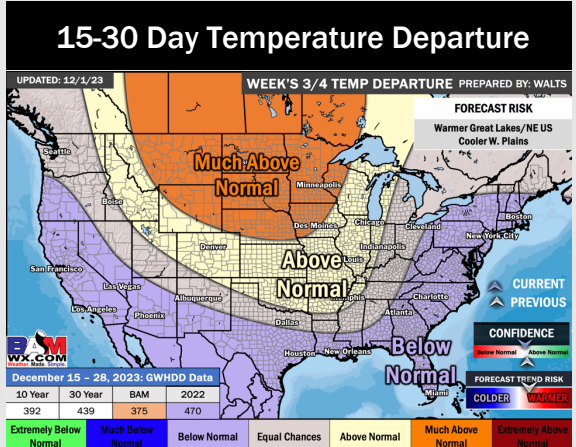
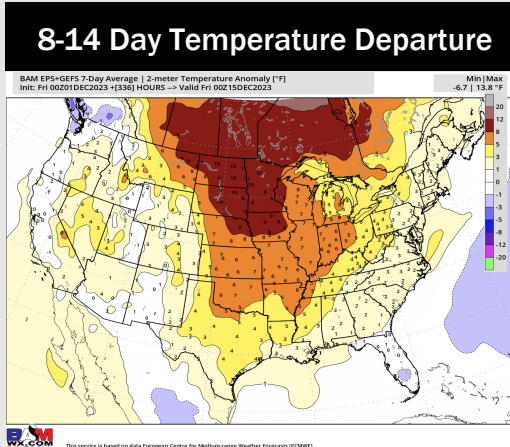
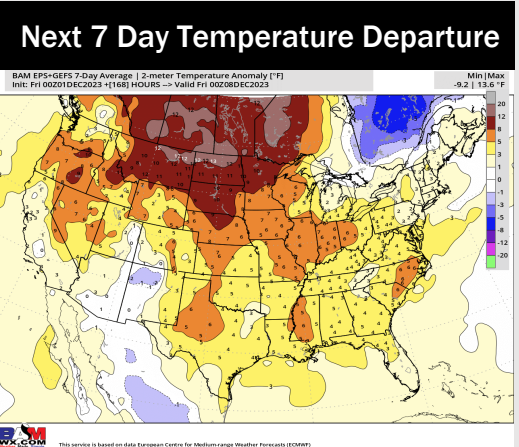


Wind Speed:
9 AM CT



High Temps
Monday

Houston Pilots: 12/2/23



- Not anticipating much in the way of rain over the week ahead. Warmer than normal weather is expected this week following the last cold front.
- Above normal rainfall and above normal temperatures are expected into the week 2 timeframe.
- Below normal temperatures and above normal chances for precipitation are favored in the weeks 3/4 timeframe.