

Houston Pilots Forecast Package



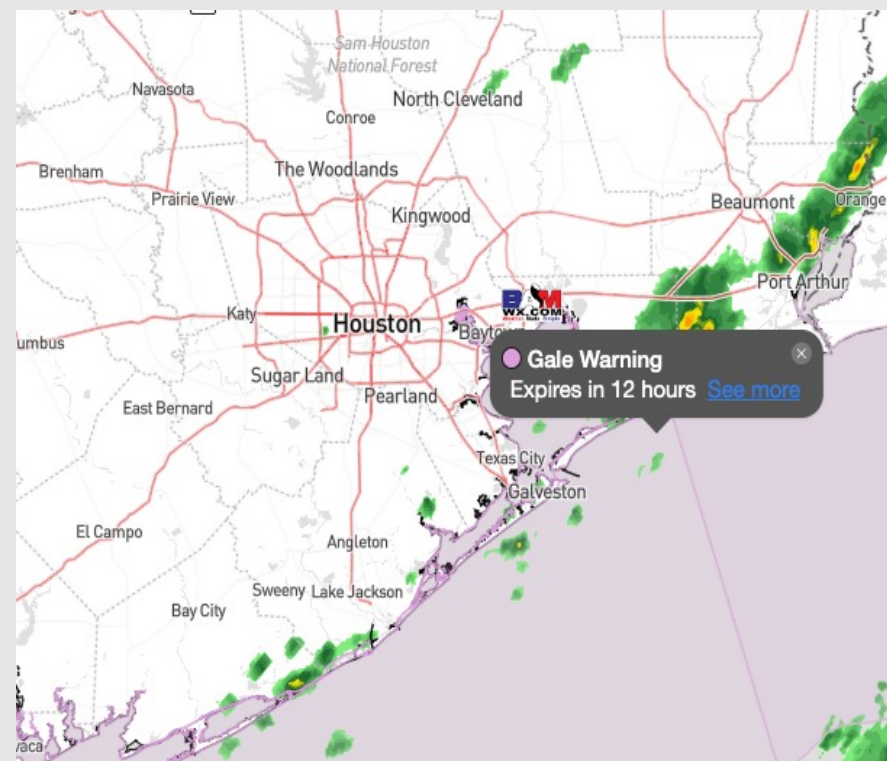
Updated: 11:50 PM CT

Saturday, December 9, 2023

Forecaster: Jonathan Kipper

Weather Headlines

- Wind gusts upwards of 30-40+ kts in play for the AM hours SUN. **Check the Day 1 slide and wind slide below for more details.**
- Drier pattern ahead after front-associated rains move out late over the next few hours.
- Not favoring any visibility issues over the coming days for fog.
- The next best chance to be seeing precip chances will come next weekend.

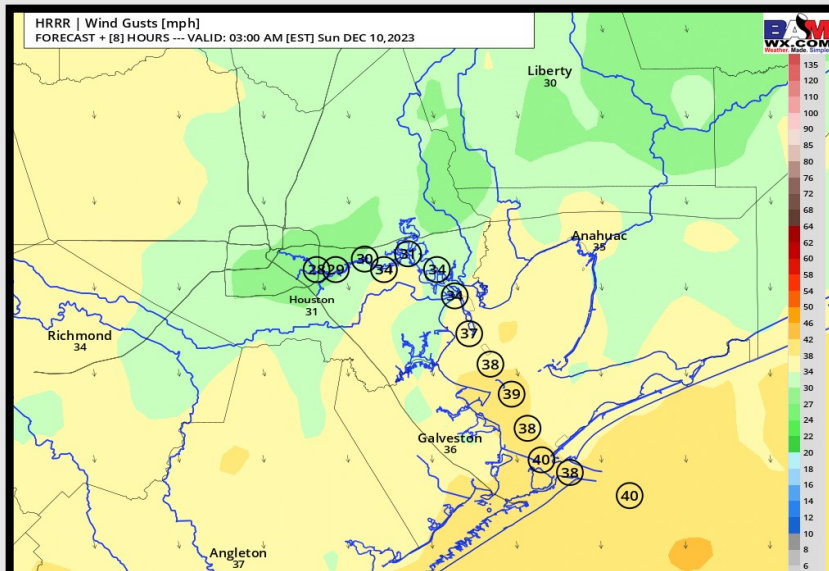


Radar/NWS Alerts: 11:45 PM CT



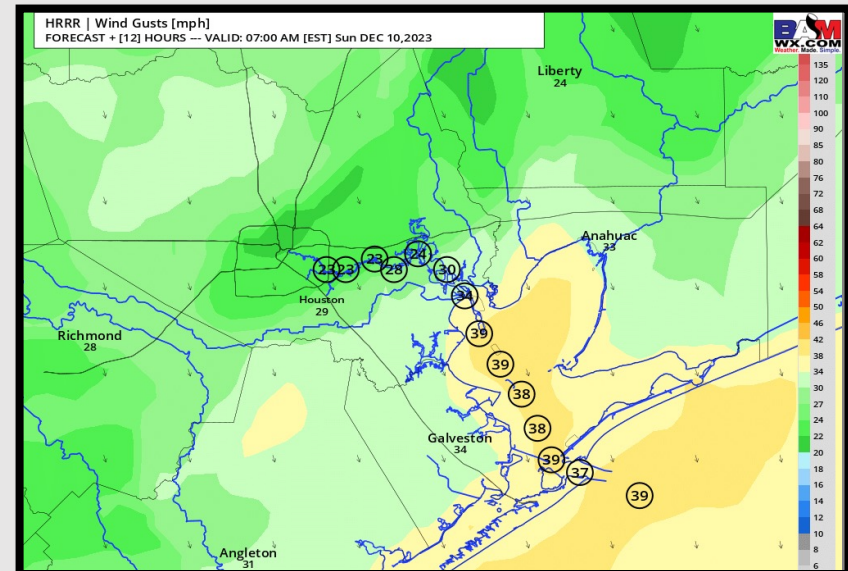
As always, please do not hesitate to reach out to us with any forecast questions via the chat option on the Weather Porthole or our on-call number, **(317)-560-8122** press 1 for forecast questions.

Houston Pilots Wind Update



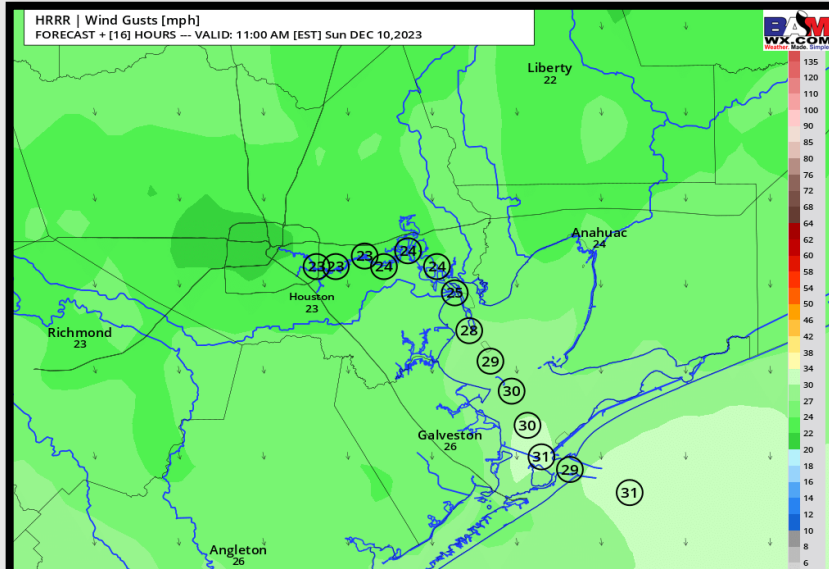
~2AM-CT Wind Gusts

**Gusts of 35-40 kts possible
across all stations**



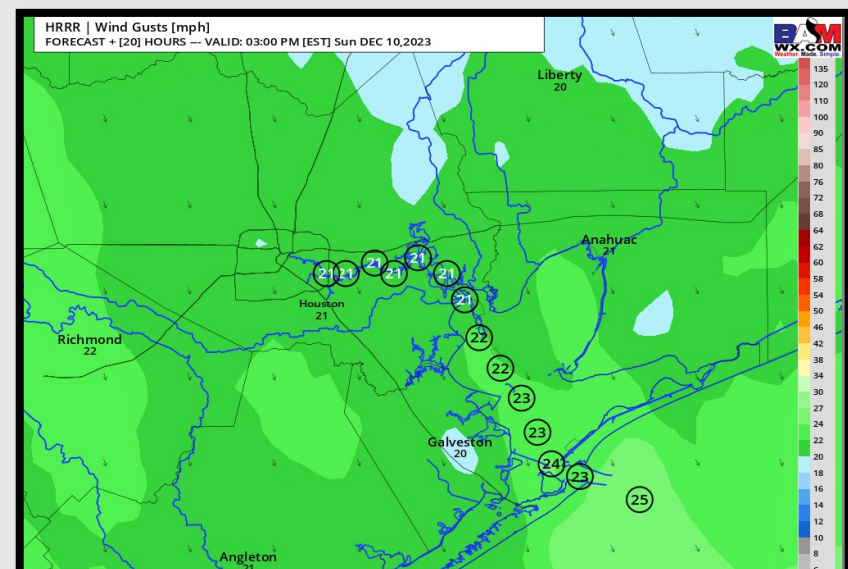
~6AM-CT SUN Wind Gusts

**Gusts of 30-40 kts continue
S of Morgan's Point**



~10AM-CT SUN Wind Gusts

**Gusts of 25-30 kts S of
Morgan's Point**

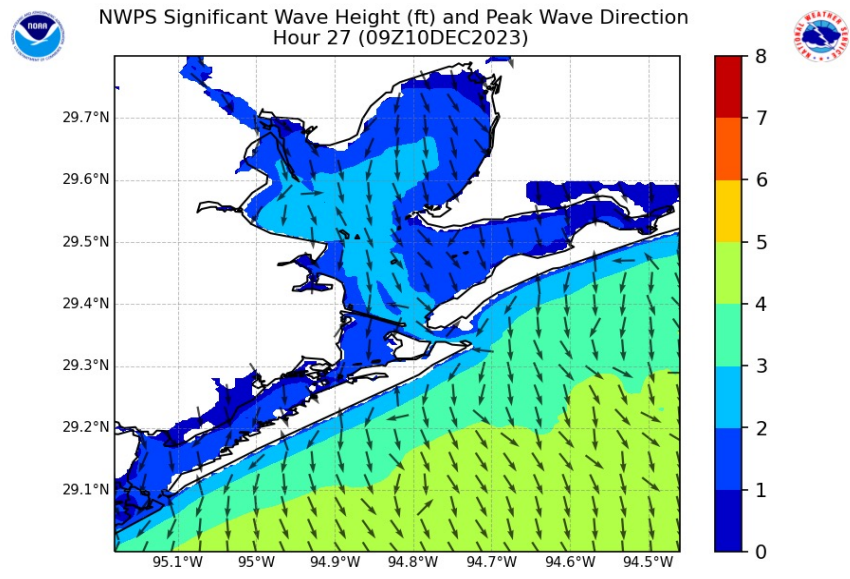


~2PM-CT SUN Wind Gusts

**Gusts under 22 kts and
decrease SUN PM**

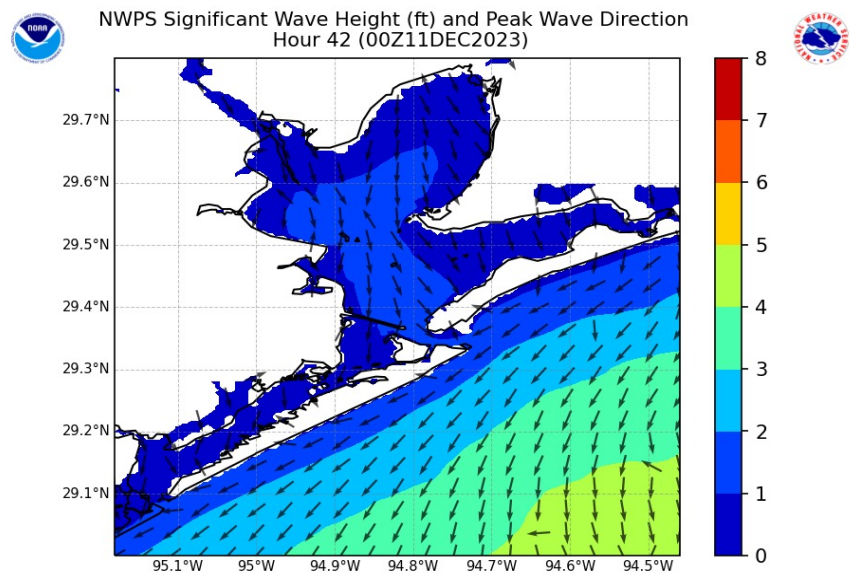
Houston Pilots Wave Height Update

Significant Wave Height Image



3 AM CST Sunday

The top image shows wave heights around 3 AM Sunday. Wave heights for almost all stations around 2-3 ft. Near stations 11/12 and the Boarding Station, waves may increase to 3-4 ft.



6 PM CST Sunday

Moving into the evening Sunday, wave heights will drop as winds shift out of the N. bringing wave heights to 2 ft or less. **Need to then watch for a low water risk.**

Houston Pilots Extended Range Visibility Report



Wednesday 12/13/23

No fog concerns Wednesday.

Forecast Confidence



Thursday 12/13/23

No fog concerns Thursday.

Forecast Confidence



Thursday 12/13/23

No fog concerns Thursday.

Forecast Confidence



Chance for Fog

Wednesday AM	Unlikely
Wednesday PM	Unlikely
Thursday AM	Unlikely
Thursday PM	Unlikely
Friday AM	Unlikely
Friday PM	Unlikely

Houston Pilots Visibility Chart (miles)



Time	Sat 11pm	Sun 12am	Sun 1am	Sun 2am	Sun 3am	Sun 4am	Sun 5am	Sun 6am	Sun 7am	Sun 8am	Sun 9am	Sun 10am	Sun 11am	Sun 12pm	Sun 1pm	Sun 2pm	Sun 3pm	Sun 4pm	Sun 5pm	Sun 6pm	Sun 7pm	Sun 8pm	Sun 9pm	Sun 10pm	Sun 11pm	Mon 12am	Mon 1am	Mon 2am	Mon 3am	Mon 4am	Mon 5am	Mon 6am	Mon 7am	Mon 8am	Mon 9am	Mon 10am
610 Bridge	10	10	10	10	10	10	10	10	10	10	10	10	10	10	10	10	10	10	10	10	10	10	10	10	10	10	10	10	10	10	10	10	10	10	10	10
Kinder 1	10	10	10	10	10	10	10	10	10	10	10	10	10	10	10	10	10	10	10	10	10	10	10	10	10	10	10	10	10	10	10	10	10	10	10	10
Greens Bayou	10	10	10	10	10	10	10	10	10	10	10	10	10	10	10	10	10	10	10	10	10	10	10	10	10	10	10	10	10	10	10	10	10	10	10	10
Shell Crude	10	10	10	10	10	10	10	10	10	10	10	10	10	10	10	10	10	10	10	10	10	10	10	10	10	10	10	10	10	10	10	10	10	10	10	10
Lynchburg Ferries	10	10	10	10	10	10	10	10	10	10	10	10	10	10	10	10	10	10	10	10	10	10	10	10	10	10	10	10	10	10	10	10	10	10	10	10
Exxon 3	10	10	10	10	10	10	10	10	10	10	10	10	10	10	10	10	10	10	10	10	10	10	10	10	10	10	10	10	10	10	10	10	10	10	10	10
Morgans Point	10	10	10	10	10	10	10	10	10	10	10	10	10	10	10	10	10	10	10	10	10	10	10	10	10	10	10	10	10	10	10	10	10	10	10	10
75/76	10	10	10	10	10	10	10	10	10	10	10	10	10	10	10	10	10	10	10	10	10	10	10	10	10	10	10	10	10	10	10	10	10	10	10	10
63/64	10	10	10	10	10	10	10	10	10	10	10	10	10	10	10	10	10	10	10	10	10	10	10	10	10	10	10	10	10	10	10	10	10	10	10	10
51/52	10	10	10	10	10	10	10	10	10	10	10	10	10	10	10	10	10	10	10	10	10	10	10	10	10	10	10	10	10	10	10	10	10	10	10	10
37/38	10	10	10	10	10	10	10	10	10	10	10	10	10	10	10	10	10	10	10	10	10	10	10	10	10	10	10	10	10	10	10	10	10	10	10	10
25/26	10	10	10	10	10	10	10	10	10	10	10	10	10	10	10	10	10	10	10	10	10	10	10	10	10	10	10	10	10	10	10	10	10	10	10	10
11/12	10	10	10	10	10	10	10	10	10	10	10	10	10	10	10	10	10	10	10	10	10	10	10	10	10	10	10	10	10	10	10	10	10	10	10	10
1 & 2 Bravo	10	10	10	10	10	10	10	10	10	10	10	10	10	10	10	10	10	10	10	10	10	10	10	10	10	10	10	10	10	10	10	10	10	10	10	10

NOTE: This is automated data that may/may not agree with the official BAM thinking that's found on the daily slides or special visibility report slides. This data should be used as a guide only

Houston Pilots Wind Chart



Forecast Confidence



Example

Sustained wind 13 Knots
Gusts 18 Knots
Wind from the N

WS: 13
G:18
N

Time Knots	Sat 11pm	Sun 12am	Sun 1am	Sun 2am	Sun 3am	Sun 4am	Sun 5am	Sun 6am	Sun 7am	Sun 8am	Sun 9am	Sun 10am	Sun 11am	Sun 12pm	Sun 1pm	Sun 2pm	Sun 3pm	Sun 4pm	Sun 5pm	Sun 6pm	Sun 7pm	Sun 8pm	Sun 9pm	Sun 10pm	Sun 11pm	Mon 12am	Mon 1am	Mon 2am	Mon 3am	Mon 4am	Mon 5am	Mon 6am	Mon 7am	Mon 8am	Mon 9am	Mon 10am
610 Bridge	10 26 NNW	11 28 NNW	11 26 NNW	11 26 NNW	10 26 NNW	9 25 NNW	10 25 NNW	10 24 NNW	9 23 NNW	9 22 NNW	11 22 NNW	10 18 N	9 15 NNW	10 16 NNW	11 17 NNW	10 16 NNW	10 15 NNW	9 14 NNW	7 11 NNW	6 9 NNW	5 7 N	4 6 N	3 5 NNW	2 4 NW	2 3 WNW	2 2 WNW	2 2 W	1 2 WNW	1 2 NW	1 2 NNW	1 2 NE	2 2 ENE	2 2 E	2 3 E	4 5 ESE	
	10 26 NNW	11 28 NNW	10 25 NNW	11 26 NNW	10 26 NNW	9 25 NNW	10 24 NNW	10 24 NNW	9 23 NNW	9 23 NNW	11 22 NNW	10 18 N	9 15 NNW	10 16 NNW	11 17 NNW	10 16 NNW	10 15 NNW	9 14 NNW	7 11 NNW	6 9 NNW	5 7 N	4 6 N	3 5 NNW	2 4 NW	2 3 WNW	2 2 WNW	2 2 W	1 2 WNW	1 2 NW	1 2 NNW	1 2 NE	2 2 ENE	2 2 E	2 3 E	4 5 ESE	
Kinder 1	10 26 NNW	11 28 NNW	10 25 NNW	11 26 NNW	10 26 NNW	9 25 NNW	10 24 NNW	10 24 NNW	9 23 NNW	9 23 NNW	11 22 NNW	10 18 N	9 15 NNW	10 16 NNW	11 17 NNW	10 16 NNW	10 15 NNW	9 14 NNW	7 11 NNW	6 9 NNW	5 7 N	4 6 N	3 5 NNW	2 4 NW	2 3 WNW	2 2 WNW	2 2 W	1 2 WNW	1 2 NW	1 2 NNW	1 2 NE	2 2 ENE	2 2 E	2 3 E	4 5 ESE	
	10 26 NNW	11 28 NNW	10 25 NNW	11 26 NNW	10 26 NNW	9 25 NNW	10 24 NNW	10 24 NNW	9 23 NNW	9 23 NNW	11 22 NNW	10 18 N	9 15 NNW	10 16 NNW	11 17 NNW	10 16 NNW	10 15 NNW	9 14 NNW	7 11 NNW	6 9 NNW	5 7 N	4 6 N	3 5 NNW	2 4 NW	2 3 WNW	2 2 WNW	2 2 W	1 2 WNW	1 2 NW	1 2 NNW	1 2 NE	2 2 ENE	2 2 E	2 3 E	4 5 ESE	
Greens Bayou	10 25 NNW	11 27 NNW	10 25 NNW	10 25 NNW	10 26 NNW	9 24 NNW	10 24 NNW	10 23 NNW	9 22 NNW	9 23 NNW	11 22 NNW	10 18 N	9 15 NNW	10 16 NNW	11 17 NNW	10 16 NNW	10 15 NNW	9 14 NNW	7 11 NNW	6 9 NNW	5 7 N	4 6 N	3 5 NNW	2 4 NW	2 3 WNW	2 2 WNW	2 2 W	1 2 WNW	1 2 NW	1 2 NNW	1 2 NE	2 2 ENE	2 2 E	2 3 E	4 5 ESE	
	10 25 NNW	11 27 NNW	10 25 NNW	10 25 NNW	10 26 NNW	9 24 NNW	10 24 NNW	10 23 NNW	9 22 NNW	9 23 NNW	11 22 NNW	10 18 N	9 15 NNW	10 16 NNW	11 17 NNW	10 16 NNW	10 15 NNW	9 14 NNW	7 11 NNW	6 9 NNW	5 7 N	4 6 N	3 5 NNW	2 4 NW	2 3 WNW	2 2 WNW	2 2 W	1 2 WNW	1 2 NW	1 2 NNW	1 2 NE	2 2 ENE	2 2 E	2 3 E	4 5 ESE	
Shell Crude	9 24 NNW	11 28 NNW	11 26 NNW	11 26 NNW	10 25 NNW	9 24 NNW	10 24 NNW	10 23 NNW	9 23 NNW	9 23 NNW	11 22 NNW	10 18 N	9 16 NNW	10 16 NNW	11 17 NNW	10 16 NNW	10 15 NNW	9 14 NNW	7 11 NNW	6 9 NNW	5 7 N	4 6 N	3 5 NNW	2 4 NW	2 3 WNW	2 2 WNW	2 2 W	1 2 WNW	1 2 NW	1 2 NNW	1 2 NE	2 2 ENE	2 2 E	2 3 E	4 5 ESE	
	9 24 NNW	11 28 NNW	11 26 NNW	11 26 NNW	10 25 NNW	9 24 NNW	10 24 NNW	10 23 NNW	9 23 NNW	9 23 NNW	11 22 NNW	10 18 N	9 16 NNW	10 16 NNW	11 17 NNW	10 16 NNW	10 15 NNW	9 14 NNW	7 11 NNW	6 9 NNW	5 7 N	4 6 N	3 5 NNW	2 4 NW	2 3 WNW	2 2 WNW	2 2 W	1 2 WNW	1 2 NW	1 2 NNW	1 2 NE	2 2 ENE	2 2 E	2 3 E	4 5 ESE	
Lynchburg Ferries	9 21 NNW	11 28 NNW	11 26 NNW	11 26 NNW	10 25 NNW	9 24 NNW	10 24 NNW	10 23 NNW	9 23 NNW	9 23 NNW	11 22 NNW	10 18 N	9 17 NNW	10 17 NNW	11 17 NNW	10 16 NNW	10 15 NNW	9 14 NNW	7 11 NNW	6 9 NNW	5 7 N	4 6 N	3 5 NNW	2 4 NW	2 3 WNW	2 2 WNW	2 2 W	1 2 WNW	1 2 NW	1 2 NNW	1 2 NE	2 2 ENE	2 2 E	2 3 E	4 5 ESE	
	9 21 NNW	11 28 NNW	11 26 NNW	11 26 NNW	10 25 NNW	9 24 NNW	10 24 NNW	10 23 NNW	9 23 NNW	9 23 NNW	11 22 NNW	10 18 N	9 17 NNW	10 17 NNW	11 17 NNW	10 16 NNW	10 15 NNW	9 14 NNW	7 11 NNW	6 9 NNW	5 7 N	4 6 N	3 5 NNW	2 4 NW	2 3 WNW	2 2 WNW	2 2 W	1 2 WNW	1 2 NW	1 2 NNW	1 2 NE	2 2 ENE	2 2 E	2 3 E	4 5 ESE	
Exxon 3	9 20 NNW	11 28 NNW	11 27 NNW	11 27 NNW	10 26 NNW	9 25 NNW	10 25 NNW	10 24 NNW	9 23 NNW	9 24 NNW	11 22 NNW	10 18 N	9 17 NNW	10 17 NNW	11 17 NNW	10 16 NNW	10 15 NNW	9 14 NNW	7 11 NNW	6 9 NNW	5 7 N	4 6 N	3 5 NNW	2 4 NW	2 3 WNW	2 2 WNW	2 2 W	1 2 WNW	1 2 NW	1 2 NNW	1 2 NE	2 2 ENE	2 2 E	2 3 E	4 5 ESE	
	9 20 NNW	11 28 NNW	11 27 NNW	11 27 NNW	10 26 NNW	9 25 NNW	10 25 NNW	10 24 NNW	9 23 NNW	9 24 NNW	11 22 NNW	10 18 N	9 17 NNW	10 17 NNW	11 17 NNW	10 16 NNW	10 15 NNW	9 14 NNW	7 11 NNW	6 9 NNW	5 7 N	4 6 N	3 5 NNW	2 4 NW	2 3 WNW	2 2 WNW	2 2 W	1 2 WNW	1 2 NW	1 2 NNW	1 2 NE	2 2 ENE	2 2 E	2 3 E	4 5 ESE	
Morgans Point	10 21 NNW	11 26 NNW	13 29 NNW	14 29 NNW	13 26 NNW	12 28 NNW	12 27 NNW	11 26 NNW	11 25 NNW	11 25 NNW	12 24 NNW	11 20 N	11 18 NNW	11 17 NNW	12 18 NNW	12 16 NNW	12 15 NNW	11 14 NNW	9 12 NNW	8 10 NNW	7 9 N	6 8 N	5 6 NNW	4 6 NW	3 4 WNW	3 4 WNW	3 4 WNW	3 4 WNW	3 4 WNW	3 4 WNW	3 4 WNW	3 4 WNW	5 6 ESE	5 6 ESE		
	10 21 NNW	11 26 NNW	13 29 NNW	14 29 NNW	13 26 NNW	12 28 NNW	12 27 NNW	11 26 NNW	11 25 NNW	11 25 NNW	12 24 NNW	11 20 N	11 18 NNW	11 17 NNW	12 18 NNW	12 16 NNW	12 15 NNW	11 14 NNW	9 12 NNW	8 10 NNW	7 9 N	6 8 N	5 6 NNW	4 6 NW	3 4 WNW	3 4 WNW	3 4 WNW	3 4 WNW	3 4 WNW	3 4 WNW	3 4 WNW	3 4 WNW	5 6 ESE	5 6 ESE		
75/76	12 22 NNW	12 25 NNW	17 30 NNW	17 30 NNW	18 28 NNW	19 29 NNW	17 29 NNW	17 28 NNW	17 27 NNW	17 27 NNW	14 26 NNW	13 21 N	13 19 NNW	13 17 NNW	15 19 NNW	14 18 NNW	14 16 NNW	13 14 NNW	12 10 NNW	9 8 N	8 7 N	7 6 NNW	6 5 NNW	5 4 NNW	5 5 NNW	5 5 NNW	4 4 NNW	4 4 NNW	4 4 NNW	4 4 NNW	5 5 NNW	6 7 ESE	7 7 ESE	7 7 ESE		
	12 22 NNW	12 25 NNW	17 30 NNW	17 30 NNW	18 28 NNW	19 29 NNW	17 29 NNW	17 28 NNW	17 27 NNW	17 27 NNW	14 26 NNW	13 21 N	13 19 NNW	13 17 NNW	15 19 NNW	14 18 NNW	14 16 NNW	13 14 NNW	12 10 NNW	9 8 N	8 7 N	7 6 NNW	6 5 NNW	5 4 NNW	5 5 NNW	5 5 NNW	4 4 NNW	4 4 NNW	4 4 NNW	4 4 NNW	5 5 NNW	6 7 ESE	7 7 ESE	7 7 ESE		
63/64	13 21 NNW	14 24 NNW	19 30 NNW	21 31 NNW	21 30 NNW	22 30 NNW	22 30 NNW	22 28 NNW	20 28 NNW	20 26 NNW	16 22 N	14 20 NNW	14 18 NNW	14 18 NNW	16 20 NNW	15 18 NNW	14 15 NNW	13 13 NNW	12 11 N	10 8 N	9 7 N	8 6 NNW	7 5 NNW	6 5 NNW	5 5 NNW	5 5 NNW	4 4 NNW	4 4 NNW	4 4 NNW	4 4 NNW	5 5 NNW	6 7 ESE	7 7 ESE	7 7 ESE		
	13 21 NNW	14 24 NNW	19 30 NNW	21 31 NNW	21 30 NNW	22 30 NNW	22 30 NNW	22 28 NNW	20 28 NNW	20 26 NNW	16 22 N	14 20 NNW	14 18 NNW	14 18 NNW	16 20 NNW	15 18 NNW	14 15 NNW	13 13 NNW	12 11 N	10 8 N	9 7 N	8 6 NNW	7 5 NNW	6 5 NNW	5 5 NNW	5 5 NNW	4 4 NNW	4 4 NNW	4 4 NNW	4 4 NNW	5 5 NNW	6 7 ESE	7 7 ESE	7 7 ESE		
51/52	14 21 NNW	17 26 NNW	19 31 NNW	21 29 NNW	21 30 NNW	23 30 NNW	22 30 NNW	23 29 NNW	21 29 NNW	21 26 NNW	18 23 N	15 20 NNW	15 20 NNW	17 20 NNW	16 18 NNW	14 15 NNW	13 13 NNW	12 11 N	10 8 N	9 7 N	8 6 NNW	7 5 NNW	6 5 NNW	5 5 NNW	5 5 NNW	4 4 NNW	4 4 NNW	3 3 NNW	3 3 NNW	3 3 NNW	4 4 NNW	5 6 ESE	6 7 ESE	6 7 ESE		
	14 21 NNW	17 26 NNW	19 31 NNW	21 29 NNW	21 30 NNW	23 30 NNW	22 30 NNW	23 29 NNW	21 29 NNW	21 26 NNW	18 23 N	15 20 NNW	15 20 NNW	17 20 NNW	16 18 NNW	14 15 NNW	13 13 NNW	12 11 N	10 8 N	9 7 N	8 6 NNW	7 5 NNW	6 5 NNW	5 5 NNW	5 5 NNW	4 4 NNW	4 4 NNW	3 3 NNW	3 3 NNW	3 3 NNW	4 4 NNW	5 6 ESE	6 7 ESE	6 7 ESE		
37/38	14 21 N	18 28 NNW	20 31 NNW	21 29 NNW	22 23 NNW	23 30 NNW	23 31 NNW	24 31 NNW	22 29 NNW	22 27 NNW	19 24 N	16 21 NNW	16 21 NNW	17 21 NNW	16 17 NNW	14 15 NNW	13 13 NNW	12 11 N	10 8 N	9 7 N	8 6 NNW	7 5 NNW	6 5 NNW	5 5 NNW	5 5 NNW	4 4 NNW	4 4 NNW	3 3 NNW	3 3 NNW	3 3 NNW	4 4 NNW	5 6 ESE	6 7 ESE	6 7 ESE		
	14 21 N	18 28 NNW	20 31 NNW	21 29 NNW	22 23 NNW	23 30 NNW	23 31 NNW	24 31 NNW	22 29 NNW	22 27 NNW	19 24 N	16 21 NNW	16 21 NNW	17 21 NNW	16 17 NNW	14 15 NNW	13 13 NNW	12 11 N	10 8 N	9 7 N	8 6 NNW	7 5 NNW	6 5 NNW	5 5 NNW	5 5 NNW	4 4 NNW	4 4 NNW	3 3 NNW	3 3 NNW	3 3 NNW	4 4 NNW	5 6 ESE	6 7 ESE	6 7 ESE		
25/26	14 22 N	18 30 NNW	20 31 NNW	21 29 NNW	22 23 NNW	22 30 NNW	22 30 NNW	23 30 NNW	21 29 NNW	21 27 NNW	18 24 N	16 21 NNW	16 21 NNW	17 21 NNW	15 16 NNW	14 15 NNW	13 13 NNW	12 11 N	10 8 N	9 7 N	8 6 NNW	7 5 NNW	6 5 NNW	5 5 NNW	5 5 NNW	4 4 NNW	4 4 NNW	3 3 NNW	3 3 NNW	3 3 NNW	4 4 NNW	5 6 ESE	6 7 ESE	6 7 ESE		
	14 22 N	18 30 NNW	20 31 NNW	21 29 NNW	22 23 NNW	22 30 NNW	22 30 NNW	23 30 NNW	21 29 NNW	21 27 NNW	18 24 N	16 21 NNW	16 21 NNW	17 21 NNW	15 16 NNW	14 15 NNW	13 13 NNW	12 11 N	10 8 N	9 7 N	8 6 NNW	7 5 NNW	6 5 NNW	5 5 NNW	5 5 NNW	4 4 NNW	4 4 NNW	3 3 NNW	3 3 NNW	3 3 NNW	4 4 NNW	5 6 ESE	6 7 ESE	6 7 ESE		
11/12	15 26 N	17 30 NNW	19 30 NNW	19 30 NNW	19 29 NNW	20 29 NNW	21 30 NNW	21 30 NNW	20 29 NNW	20 28 NNW	17 23 N	15 21 NNW	15 21 NNW	16 21 NNW	15 16 NNW	14 15 NNW	13 13 NNW	12 11 N	10 8 N	8 7 N	7 6 NNW	6 5 NNW	5 4 NNW	5 5 NNW	5 5 NNW	4 4 NNW	4 4 NNW	3 3 NNW	3							

NOTE: This is automated data that may/may not agree with the official BAM thinking that's found on the daily slides or special visibility report slides. This data should be used as a guide only

Houston Pilots: Sun. 12/10/2023

Forecast Discussion

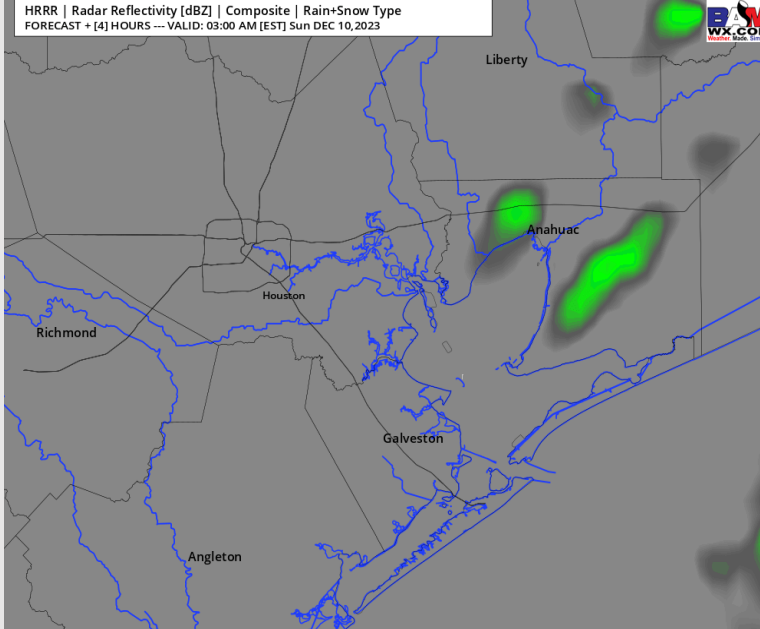
Precip: Dry conditions favored throughout the day after hit/miss showers move out of the area by 3 AM CT.

Wind: Winds out of the NW for the entire day. **N of Morgan's Point:** Winds currently at 12-17 kts will gradually calm to 3-8 kts by 5 PM. **S of Morgan's Point:** 22-27 kt winds will briefly rise to 25-30 kts through 11 AM, after which time winds will be gradually calm to 15-20 kts by 6 PM and 7-12 kts by 11 PM. **Wind gusts of 35-40 kts will be possible at all stations through 6 AM before being secluded to those S of Morgan's Point. These gusts will be possible through 10 AM before decreasing to 25-30 kts through 2 PM S of Morgan's Point, then gusts of 17-22 kts through 6 PM.**

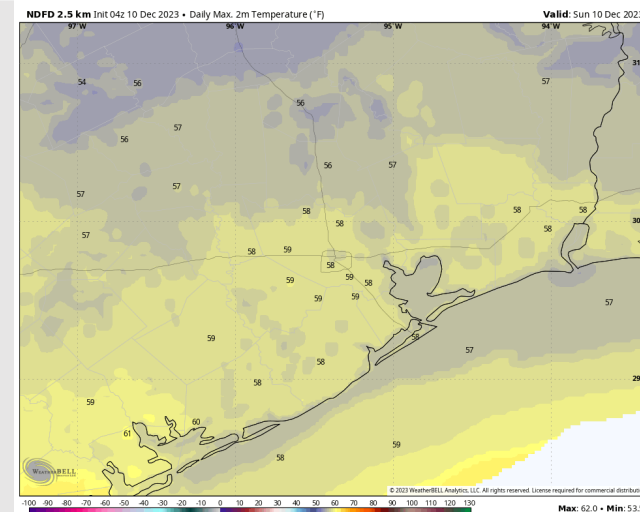
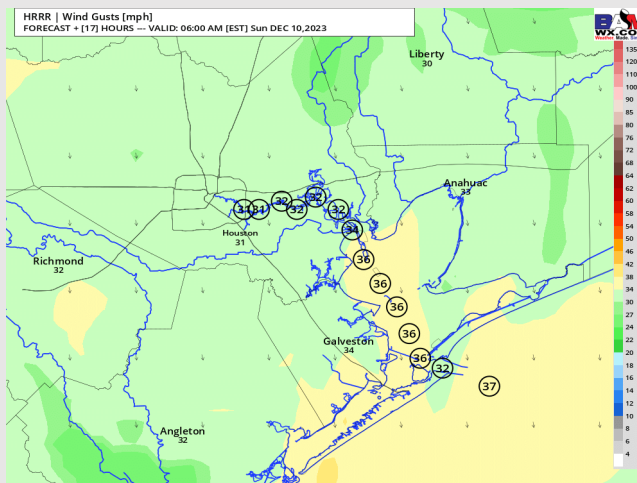
High Temps: Notable cooler behind the cold front **N of Morgan's Point:** Mid/Upper 50s F. **S of Morgan's Point:** Mid/Upper 50s F.

Visibility: Not anticipating any fog concerns today.

Precip Image: 2 AM CT



**Wind Gusts:
5 AM CT**



**High Temps
Sunday**

Houston Pilots: Mon. 12/11/2023

Forecast Discussion

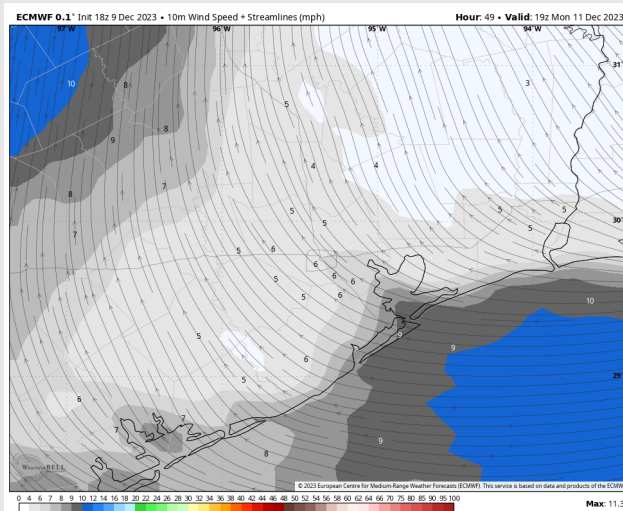
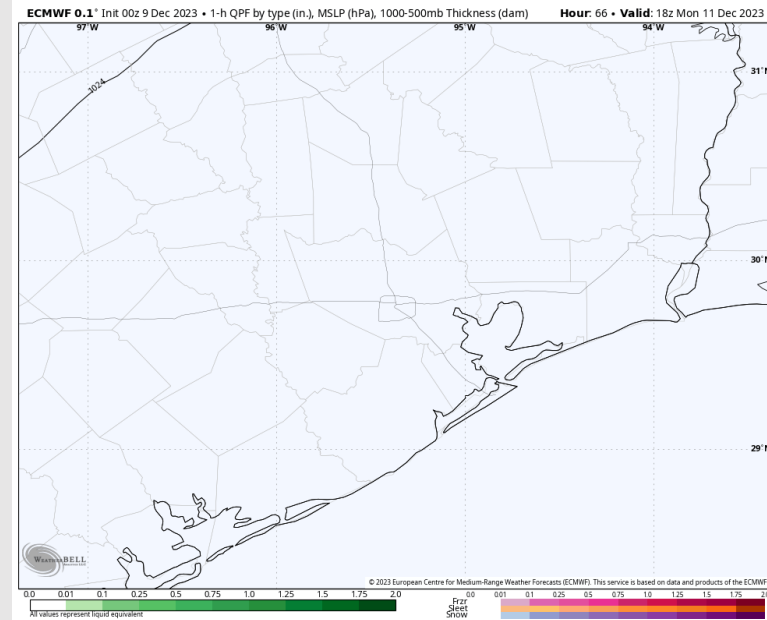
Precip: Favoring dry conditions throughout the day Monday.

Wind: Winds will start out from the N/NW through 6 AM before veering to be out of the E/SE by 12 PM and remain there the rest of Monday. **N of Morgan's Point:** 3-8 kts throughout the day. **S of Morgan's Point:** Winds of 3-8 kts through 12 PM before increasing to 7-12 PM for the PM hours.

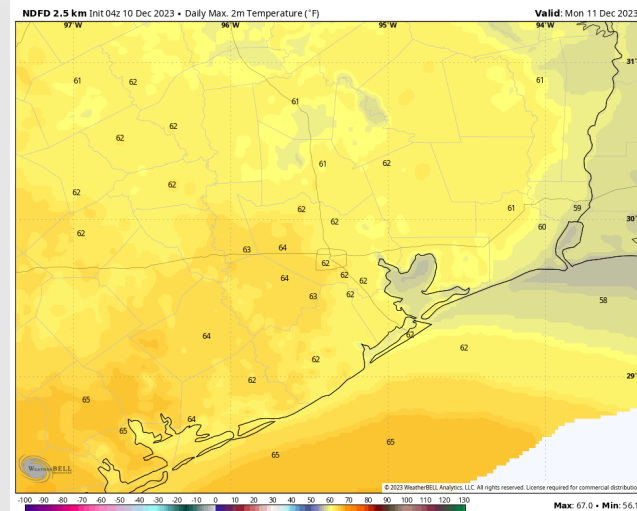
High Temps: **N of Morgan's Point:** Low 60s F. **S of Morgan's Point:** Low 60s F.

Visibility: Not anticipating any visibility concerns Monday.

Precip Image: 12 PM CT



Wind Speed:
1 PM CT



High Temps
Monday

Houston Pilots: Tue. 12/12/2023

Forecast Discussion

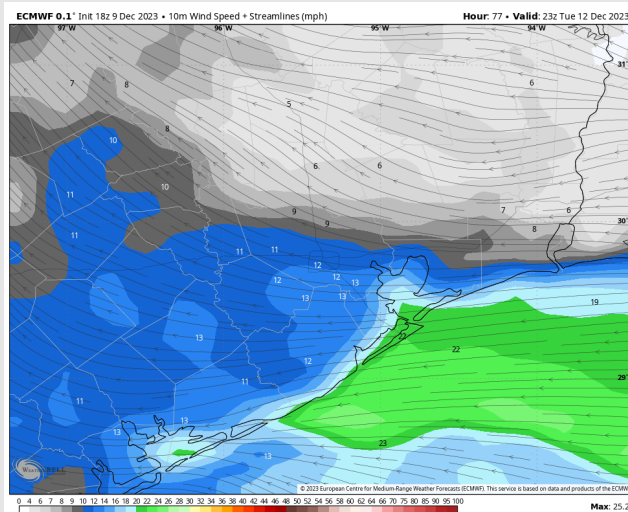
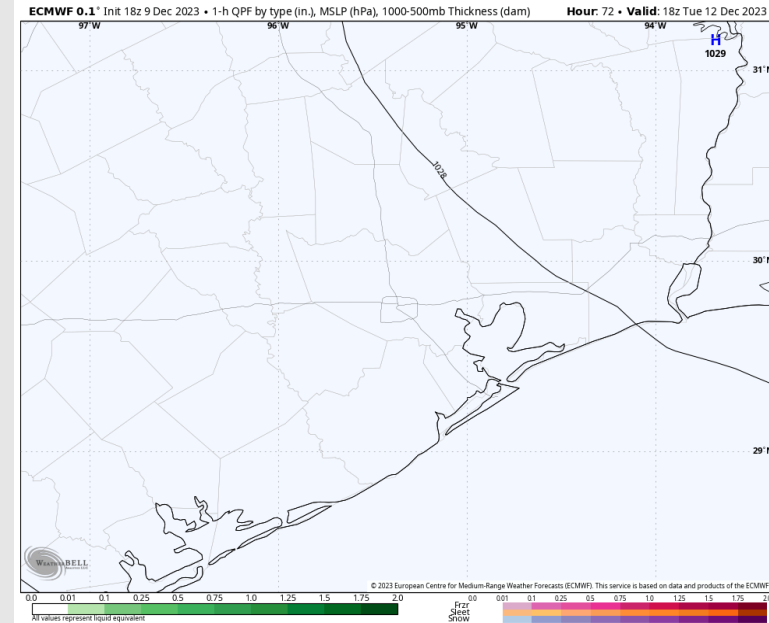
Precip: Favoring dry conditions throughout the day on Tuesday.

Wind: Winds will be out of the SE through 9-10 AM TUE before shifting to out of the E for the remainder of the day. **N of Morgan's Point:** 4-9 kts through 10 AM before increasing to 7-12 kts for the rest of Tuesday. **S of Morgan's Point:** 7-12 kts through 10 AM before increasing to 12-17 kts by 3 PM and continuing there the rest of the day (winds will be slightly higher near the Boarding Station at 15-20kts). **Gusts of 20-25 kts will be possible after 12 PM S of Morgan's Point.**

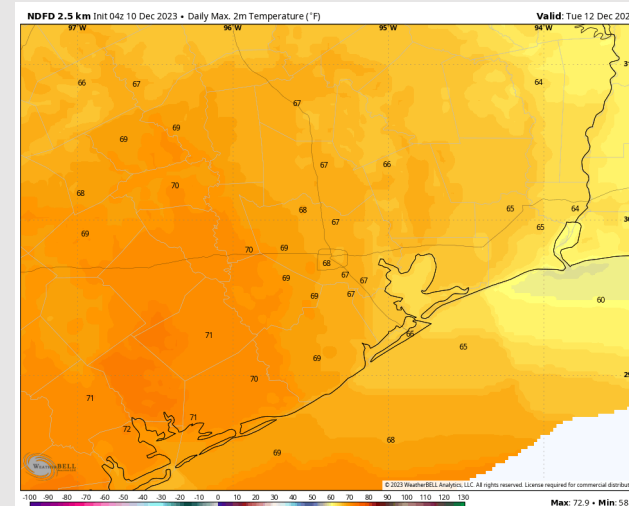
High Temps: **N of Morgan's Point:** Upper 60s F. **S of Morgan's Point:** Mid 60s F

Visibility: No fog concerns expected for Tuesday.

Precip Image: 12 PM CT



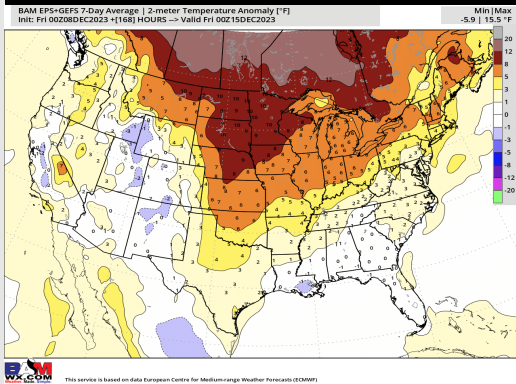
Wind Speed:
5 PM CT



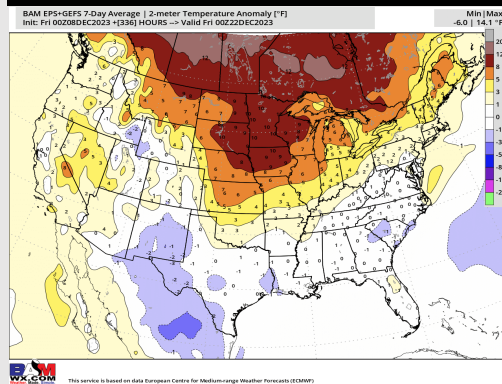
High Temps
Tuesday

Houston Pilots: 12/9/23

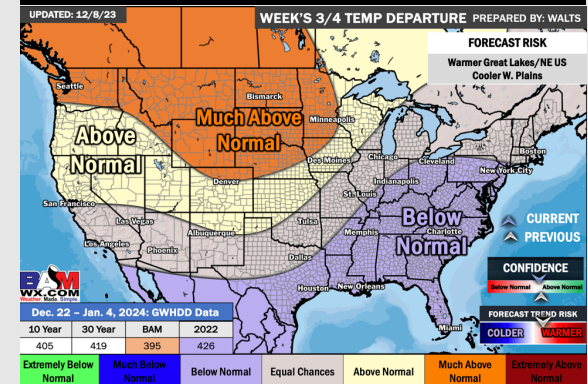
Next 7 Day Temperature Departure



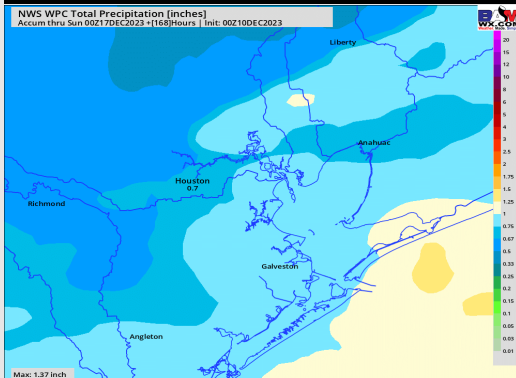
8-14 Day Temperature Departure



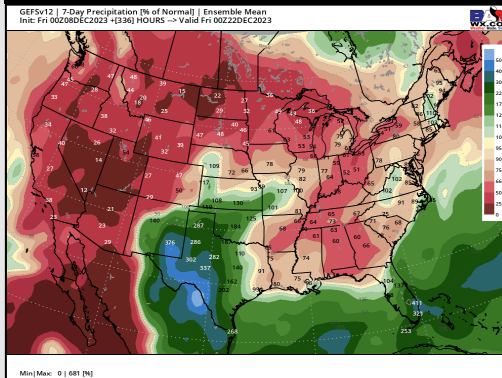
15-30 Day Temperature Departure



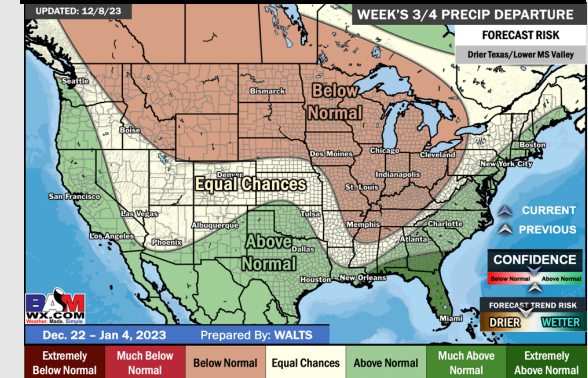
Next 7 Day Total Precipitation



8-14 Day % of Average Precip.



15-30 Day % of Average Precip.



- Next best shot at rain will move in next weekend. Seasonal / slightly warmer than normal weather is expected this week.
- Seasonal precipitation chances and temperatures are expected into the week 2 timeframe.
- Below normal temperatures and above normal chances for precipitation are favored in the weeks ³/₄ timeframe.