

Houston Pilots Forecast Package



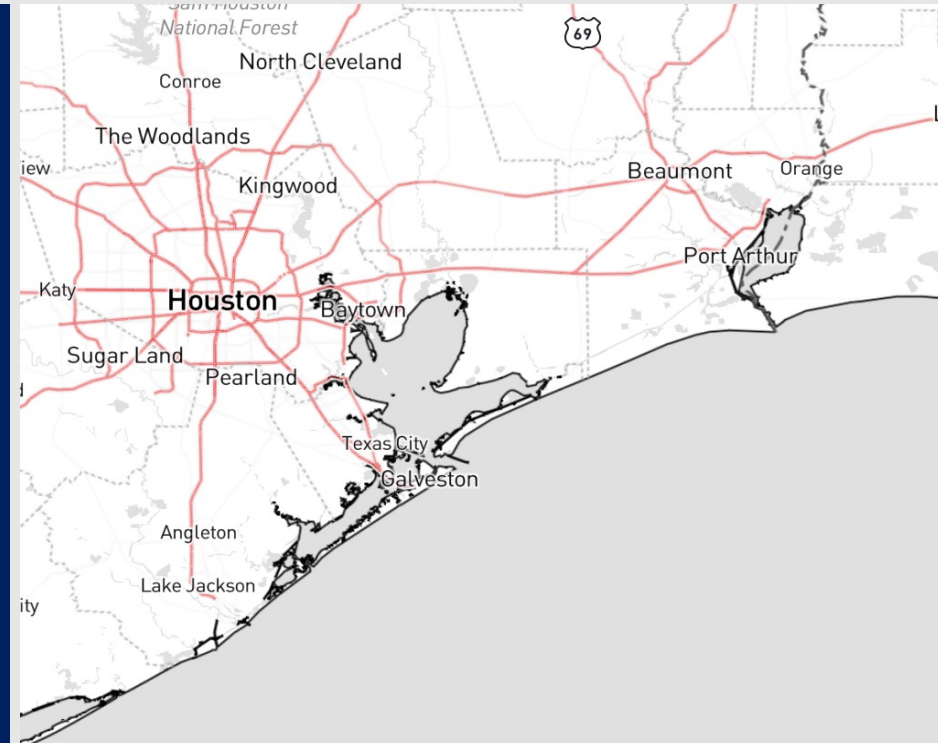
Updated: 3:00 PM CT

Sunday, November 26, 2023

Forecaster: Tyler Riggles

Weather Headlines

- Favoring dry conditions over the next few days, with rainfall chances returning on Thursday
- Not anticipating any visibility concerns over the next few days outside of a low-end risk on Wednesday.
- Watching for some gustier wind potential today, especially for the Boarding Station. **More details on the daily slides below.**



Radar/NWS Alerts: 2:51 PM CT



As always, please do not hesitate to reach out to us with any forecast questions via the chat option on the Weather Porthole or our on-call number, **(317)-560-8122** press 1 for forecast questions.

Houston Pilots Extended Range Visibility Report



Wednesday 11/29/23

Monitoring a low-end risk for patchy fog Wednesday AM.



Thursday 11/30/23

No fog concerns Thursday.



Friday 12/1/23

No fog concerns Friday.



Chance for Fog

Wednesday AM	Low-End Risk
Wednesday PM	Low-End Risk
Thursday AM	Unlikely
Thursday PM	Unlikely
Friday AM	Unlikely
Friday PM	Unlikely

Houston Pilots Visibility Chart (miles)



Time	Sun 1pm	Sun 2pm	Sun 3pm	Sun 4pm	Sun 5pm	Sun 6pm	Sun 7pm	Sun 8pm	Sun 9pm	Sun 10pm	Sun 11pm	Mon 12am	Mon 1am	Mon 2am	Mon 3am	Mon 4am	Mon 5am	Mon 6am	Mon 7am	Mon 8am	Mon 9am	Mon 10am	Mon 11am	Mon 12pm	Mon 1pm	Mon 2pm	Mon 3pm	Mon 4pm	Mon 5pm	Mon 6pm	Mon 7pm	Mon 8pm	Mon 9pm	Mon 10pm	Mon 11pm	Tue 12am
610 Bridge	10	10	10	10	10	10	10	10	10	10	10	10	10	10	10	10	10	10	10	10	10	10	10	10	10	10	10	10	10	10	10	10	10	10	10	10
Kinder 1	10	10	10	10	10	10	10	10	10	10	10	10	10	10	10	10	10	10	10	10	10	10	10	10	10	10	10	10	10	10	10	10	10	10	10	10
Greens Bayou	10	10	10	10	10	10	10	10	10	10	10	10	10	10	10	10	10	10	10	10	10	10	10	10	10	10	10	10	10	10	10	10	10	10	10	10
Shell Crude	10	10	10	10	10	10	10	10	10	10	10	10	10	10	10	10	10	10	10	10	10	10	10	10	10	10	10	10	10	10	10	10	10	10	10	10
Lynchburg Ferries	10	10	10	10	10	10	10	10	10	10	10	10	10	10	10	10	10	10	10	10	10	10	10	10	10	10	10	10	10	10	10	10	10	10	10	10
Exxon 3	10	10	10	10	10	10	10	10	10	10	10	10	10	10	10	10	10	10	10	10	10	10	10	10	10	10	10	10	10	10	10	10	10	10	10	10
Morgans Point	10	10	10	10	10	10	10	10	10	10	10	10	10	10	10	10	10	10	10	10	10	10	10	10	10	10	10	10	10	10	10	10	10	10	10	10
75/76	10	10	10	10	10	10	10	10	10	10	10	10	10	10	10	10	10	10	10	10	10	10	10	10	10	10	10	10	10	10	10	10	10	10	10	10
63/64	10	10	10	10	10	10	10	10	10	10	10	10	10	10	10	10	10	10	10	10	10	10	10	10	10	10	10	10	10	10	10	10	10	10	10	10
51/52	10	10	10	10	10	10	10	10	10	10	10	10	10	10	10	10	10	10	10	10	10	10	10	10	10	10	10	10	10	10	10	10	10	10	10	10
37/38	10	10	10	10	10	10	10	10	10	10	10	10	10	10	10	10	10	10	10	10	10	10	10	10	10	10	10	10	10	10	10	10	10	10	10	10
25/26	10	10	10	10	10	10	10	10	10	10	10	10	10	10	10	10	10	10	10	10	10	10	10	10	10	10	10	10	10	10	10	10	10	10	10	10
11/12	10	10	10	10	10	10	10	10	10	10	10	10	10	10	10	10	10	10	10	10	10	10	10	10	10	10	10	10	10	10	10	10	10	10	10	10
1 & 2 Bravo	10	10	10	10	10	10	10	10	10	10	10	10	10	10	10	10	10	10	10	10	10	10	10	10	10	10	10	10	10	10	10	10	10	10	10	10

NOTE: This is automated data that may/may not agree with the official BAM thinking that's found on the daily slides or special visibility report slides. This data should be used as a guide only

Houston Pilots Wind Chart



Forecast Confidence



Example

Sustained wind 13 Knots
Gusts 18 Knots
Wind from the N

WS: 13
G:18
N

Time Knots	Sun 1pm	Sun 2pm	Sun 3pm	Sun 4pm	Sun 5pm	Sun 6pm	Sun 7pm	Sun 8pm	Sun 9pm	Sun 10pm	Sun 11pm	Mon 12am	Mon 1am	Mon 2am	Mon 3am	Mon 4am	Mon 5am	Mon 6am	Mon 7am	Mon 8am	Mon 9am	Mon 10am	Mon 11am	Mon 12pm	Mon 1pm	Mon 2pm	Mon 3pm	Mon 4pm	Mon 5pm	Mon 6pm	Mon 7pm	Mon 8pm	Mon 9pm	Mon 10pm	Mon 11pm	Tue 12am
610 Bridge	11	10	9	9	8	7	6	6	6	6	6	6	5	5	5	6	7	6	6	7	8	8	7	7	6	7	7	7	6	5	5	5	5	4	4	4
	17	17	15	15	15	15	15	16	16	16	16	16	16	15	14	10	10	10	10	11	12	11	10	9	10	10	10	10	9	9	8	7	7	6	6	6
	NNW	NNW	NNW	N	N	N	N	NNW	N	ESE	N	N	N	N	NNE	N	NNE	NNE	NNE	NNE	NNE	NNE	NNE	NNE	NNE	NNE	NNE	NNE	NNE	N	NNE	N	NNE	NNE	NNE	NNE
Kinder 1	11	10	9	9	8	7	6	6	6	5	6	6	6	5	5	6	7	7	6	7	8	8	7	6	7	7	7	7	6	5	5	5	5	4	4	4
	17	17	15	15	15	15	16	16	16	16	16	17	17	15	15	10	10	10	9	11	12	11	10	9	10	10	10	9	8	8	8	7	7	6	6	6
	NNW	NNW	NNW	N	N	N	N	NNW	N	NE	N	N	N	NNE	NNE	N	NNE	NNE	NNE	NNE	NNE	NNE	NNE	NNE	NNE	NNE	NNE	NNE	NNE	N	N	NNE	NNE	NNE	NNE	
Greens Bayou	11	11	10	9	8	7	6	6	5	5	6	6	6	5	5	6	7	6	6	7	8	8	7	7	7	7	7	6	5	5	5	4	4	4	4	
	17	17	15	15	15	16	16	16	15	15	16	17	17	16	15	9	10	10	9	11	12	11	10	9	9	10	10	10	9	8	8	7	7	7	6	6
	NNW	N	N	N	N	N	N	NNW	N	N	N	N	N	NNE	NNE	N	NNE	NNE	NNE	NNE	NNE	NNE	NNE	NNE	NNE	NNE	NNE	NNE	NNE	NNE	N	N	NNE	NNE	NNE	NNE
Shell Crude	11	11	10	9	8	7	6	6	5	5	6	6	6	5	5	7	7	7	6	7	8	8	7	7	7	7	7	6	5	5	5	5	4	4	4	
	17	17	16	15	15	16	16	16	15	15	17	18	17	16	16	10	10	10	10	11	12	11	10	9	9	10	10	10	9	8	8	7	7	7	6	6
	NNW	N	N	N	N	N	N	N	N	N	N	N	N	N	NNE	N	NNE	NNE	NNE	NNE	NNE	NNE	NNE	NNE	NNE	NNE	NNE	NNE	NNE	NNE	N	N	NNE	NNE	NNE	NNE
Lynchburg Ferries	11	11	10	9	8	7	6	6	5	5	6	6	6	5	5	7	7	7	7	8	8	8	8	7	7	7	7	6	5	5	5	5	4	4	4	
	17	18	16	16	16	17	17	16	15	15	18	18	17	15	15	10	10	10	9	11	12	11	10	9	10	10	10	9	8	8	7	7	6	6	6	
	NNW	NNW	N	N	N	N	N	NNW	N	N	N	N	N	N	N	N	NNE	NNE	NNE	NNE	NNE	NNE	NNE	NNE	NNE	NNE	NNE	NNE	NNE	N	N	NNE	NNE	NNE	NNE	NNE
Exxon 3	12	11	10	10	8	7	6	6	6	6	7	6	5	5	5	8	8	8	7	8	9	8	8	7	7	8	8	8	7	6	6	6	6	5	5	5
	18	18	17	16	16	17	17	17	17	17	18	18	17	16	15	11	11	11	10	12	12	11	10	9	10	10	10	10	9	8	8	7	7	7	7	7
	NNW	NNW	N	N	N	N	NNW	NNW	NNW	NNE	N	N	N	N	N	N	NNE	NNE	NNE	NNE	NNE	NNE	NNE	NNE	NNE	NNE	NNE	NNE	NNE	NNE	NNE	NNE	NNE	NNE	NNE	NNE
Morgans Point	13	12	11	10	9	8	8	8	8	8	8	8	7	7	7	10	10	10	9	10	10	9	8	8	8	9	9	8	8	7	7	7	7	7	7	
	18	19	17	17	16	18	17	17	18	18	18	18	18	17	17	13	13	12	12	13	13	11	11	10	10	11	11	10	10	9	9	9	9	8	8	
	NNW	NNW	NNW	NNW	N	N	NNW	N	NNW	NE	N	N	N	N	N	NNE	NNE	NNE	NNE	NNE	NNE	NNE	NNE	NNE	NNE	NNE	NNE	NNE	NNE	NNE	NNE	NNE	NNE	NNE	NNE	
75/76	15	15	13	13	13	13	13	13	13	13	13	13	13	13	13	15	15	14	14	13	12	11	9	8	9	9	10	10	11	10	10	10	9	9	9	
	19	20	18	18	17	18	18	18	18	19	19	19	19	19	19	16	17	16	15	15	14	12	12	11	12	12	12	12	12	11	11	11	10	10	10	
	NNW	NNW	N	NNW	N	N	N	N	SW	NNE	N	N	N	N	NNE	NNE	NNE	NNE	NNE	NNE	NNE	NNE	NNE	NNE	NNE	NNE	NNE	NNE	NNE	NNE	NNE	NNE	NNE	NNE	NNE	
63/64	17	16	14	15	15	16	16	16	16	16	16	16	16	16	16	17	17	17	16	15	14	12	10	9	9	9	10	10	11	11	11	10	10	10	10	
	20	20	19	18	17	18	18	18	18	19	19	19	19	19	19	19	19	18	17	16	16	13	12	12	12	12	12	12	12	12	12	12	12	11	11	11
	NNW	NNW	N	NNW	N	N	N	N	ENE	N	N	N	NNE	NNE	NNE	NNE	NNE	NNE	NNE	NNE	NNE	NNE	NNE	NNE	NNE	NNE	NNE	NNE	NNE	NNE	NNE	NNE	NNE	NNE	NNE	
51/52	16	17	15	15	16	16	16	16	16	17	17	16	16	17	17	17	17	17	16	15	14	12	11	9	9	9	9	10	11	11	10	10	10	10	10	
	20	20	19	19	18	18	18	18	18	20	19	18	18	19	19	19	19	18	17	17	16	14	13	12	12	12	12	12	12	12	11	11	11	11	11	11
	NNW	NNW	N	N	N	N	N	N	N	N	N	N	N	NNE	NNE	NNE	NNE	NNE	NNE	NNE	NNE	NNE	NNE	NNE	NNE	NNE	NNE	NNE	NNE	NNE	NNE	NNE	NNE	NNE	NNE	
37/38	17	17	15	16	16	17	17	16	16	18	18	17	17	17	17	17	17	17	16	16	15	13	12	10	10	10	9	10	10	10	10	9	9	10	10	
	21	20	18	19	18	19	18	18	18	20	18	19	20	19	19	19	19	18	18	17	16	14	13	13	12	12	11	11	11	11	10	10	11	11	11	
	NNW	NNW	N	N	N	N	N	N	N	SW	N	N	NNE	NNE	NNE	NNE	NNE	NNE	NNE	NNE	NNE	NNE	NNE	NNE	NNE	NNE	NNE	NNE	NNE	NNE	NNE	NNE	NNE	NNE	NNE	
25/26	16	17	15	15	16	16	15	15	17	16	15	15	16	16	16	15	15	15	15	15	14	12	11	10	10	9	9	9	9	9	9	8	8	9	9	
	21	20	18	19	18	19	18	18	20	19	18	19	20	19	18	18	17	17	16	14	13	12	11	10	10	11	11	10	10	10	10	10	10	10	10	
	NNW	NNW	N	N	N	NNW	N	SSE	N	NNE	NNE	NNE	NNE	NNE	NNE	NNE	NNE	NNE	NNE	NNE	NNE	NNE	NNE	NNE	NNE	NNE	NNE	NNE	NNE	NNE	NNE	NNE	NNE	NNE	NNE	
11/12	16	16	14	14	14	14	14	14	16	15	14	14	15	14	15	15	15	15	15	15	14	12	11	10	9	9	9	9	9	9	9	9	9	9	10	
	20	20	18	19	18	18	18	17	18	20	19	18	19	20	19	17	17	17	17	16	14	13	12	11	11	11	10	10	10	10	10	10	10	10	11	
	NNW	NNW	NNW	NNW	NNW	NNW	N	NNE	N	N	NNE	NNE	NNE	NNE	NNE	NNE	NNE	NNE	NNE	NNE	NNE	NNE	NNE	NNE	NNE	NNE	NNE	NNE	NNE	NNE	NNE	NNE	NNE	NNE	NNE	
1 & 2 Bravo	18	18	16	16	16	16	17	18	19	18	17	18	18	17	19	19	19	18	18	18	17	15	13	11	9	9	9	10	11	11	11	12	12	12	12	
	20	20	18	17	17	17	16	17	18	20	21	20	18	19	20	20	20	20	20	20	19	16	14	12	11	11	10	11	11	12	12	12	13	13	13	
	NNW	NNW	NNW	NNW	NNW	NNW	N	N	N	N	N	NNE	NNE	NNE	NNE	NNE	NNE	NNE	NNE	NNE	NNE	NNE	NNE	NNE	NNE	NNE	NNE	NNE	NNE	NNE	NNE	NNE	NNE	NNE	NNE	

NOTE: This is automated data that may/may not agree with the official BAM thinking that's found on the daily slides. This data should be used as a guide only

Houston Pilots: Sun. 11/26/2023



Forecast Discussion

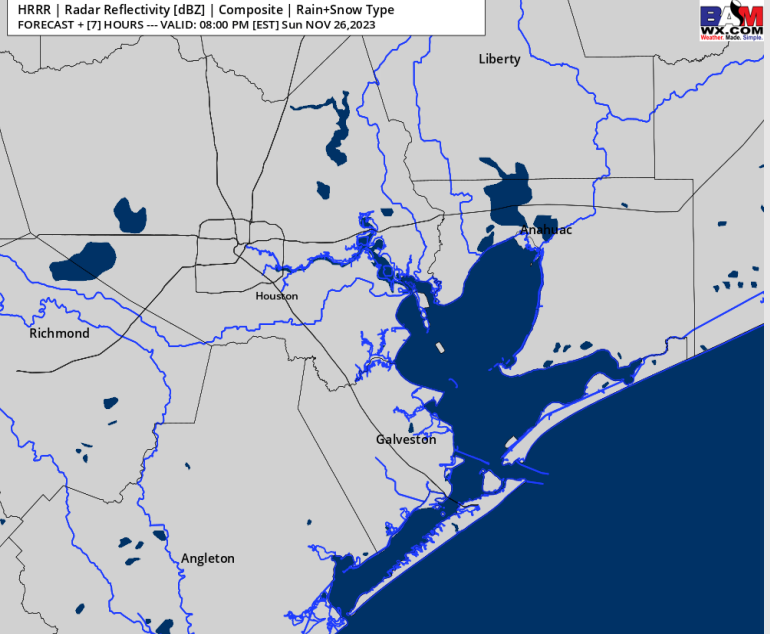
Precip: Favoring dry conditions through the remainder of the day.

Wind: Winds favored to be out of the N through the rest of the day. **N of Morgan's Point:** Winds will be at 10 – 15 kts through 6 PM. After 6 PM winds return to 3 - 8 kts. **S of Morgan's Point:** Winds will be at 18 - 23 kts through the remainder of the day. **Wind gusts of up to 26 - 28 kts are possible at the Boarding station, and 22 - 26 kts for stations north of the Boarding Station.**

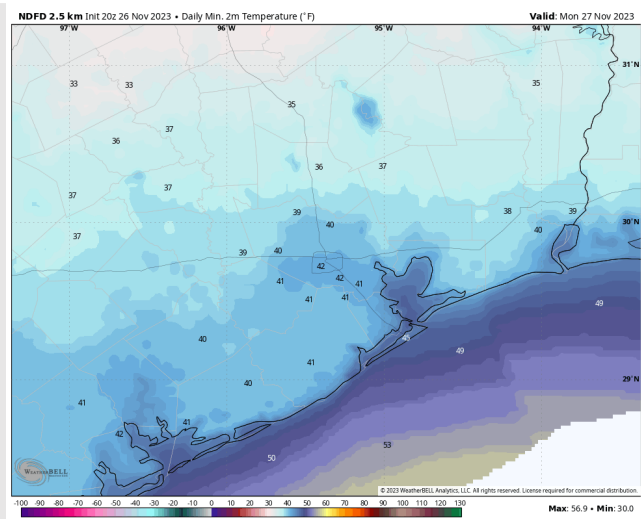
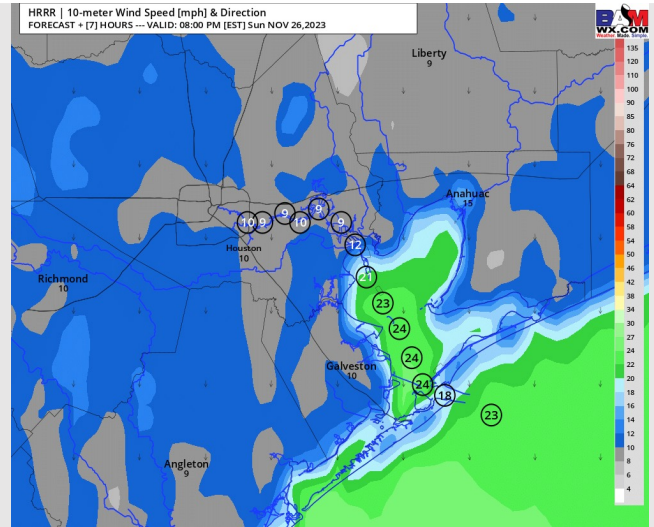
Low Temps: **N of Morgan's Point:** Low 40s F **S of Morgan's Point:** Mid to Upper 40s F.

Visibility: Not anticipating fog concerns for the rest of the day.

Precip Image: 7 PM CT



Wind Speed:
7 PM CT



Low Temps
MON AM

Houston Pilots: Mon. 11/27/2023



Forecast Discussion

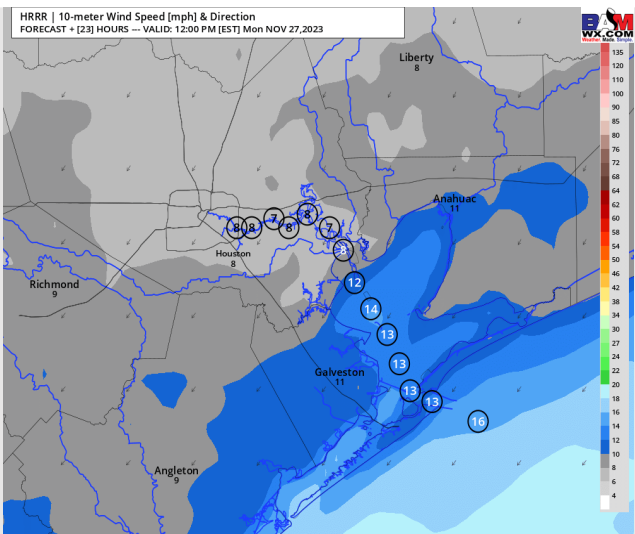
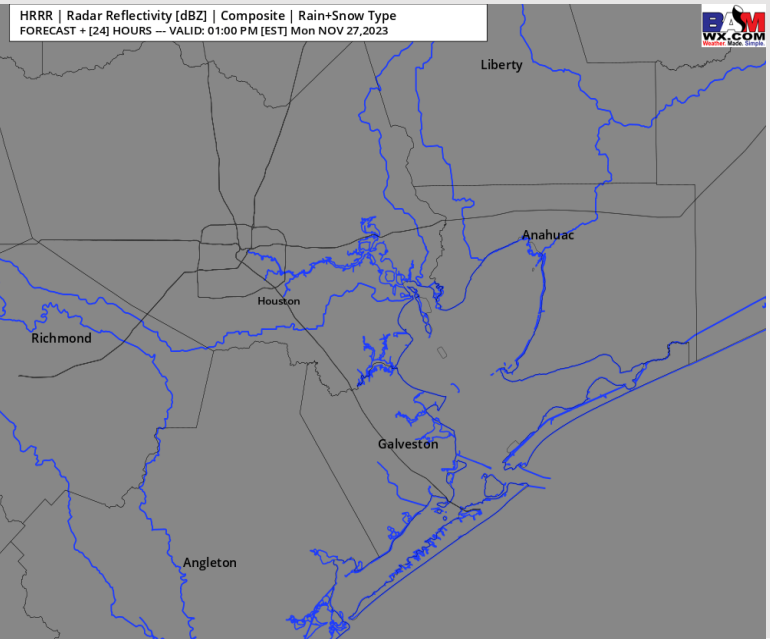
Precip: High pressure settles in Monday. Favoring dry conditions for the day.

Wind: Winds will be out of the N/NNE Monday. **N of Morgan's Point:** Sustained at 3 -8 kts. **S of Morgan's Point:** Winds will begin the day at 15-20 kts but will be on a declining trend in the AM. By 1 PM winds settle in at 8 - 13 kts. Boarding Station winds remain a touch higher at 10 -15 kts.

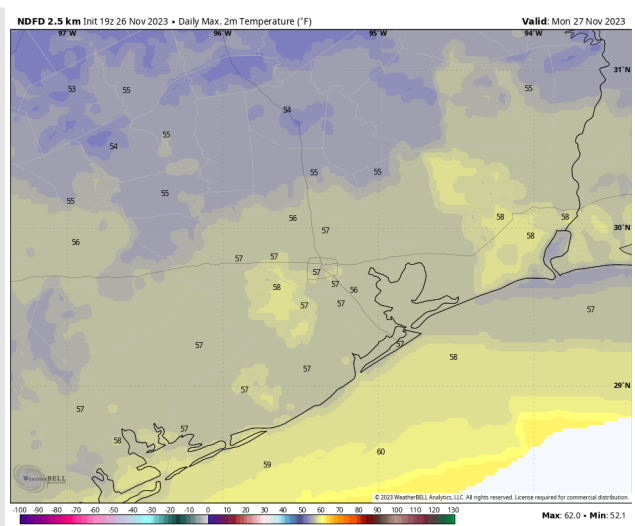
High Temps: **N of Morgan's Point:** Mid 50s F. **S of Morgan's Point:** Mid 50s F.

Visibility: No visibility concerns for today.

Precip Image: 12 PM CT



Wind Speed:
11 AM CT



High Temps
Monday

Houston Pilots: Tue. 11/28/2023



Forecast Discussion

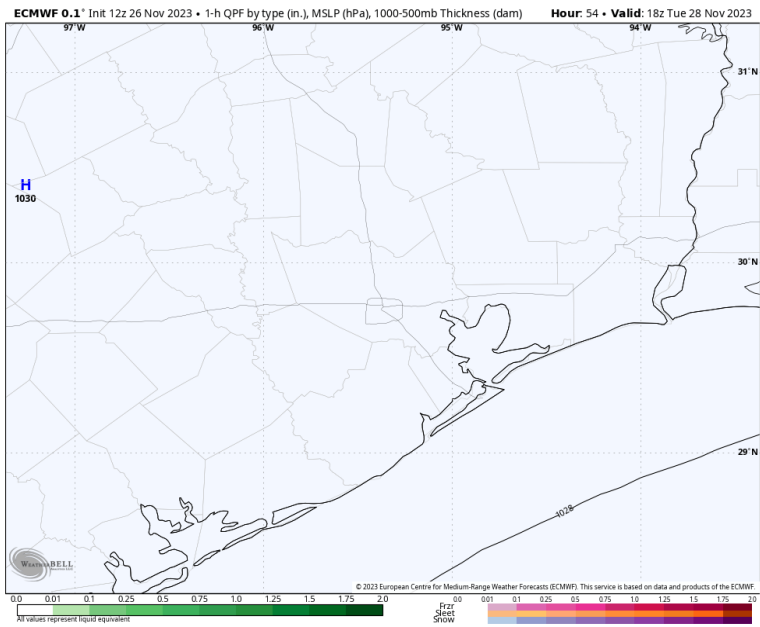
Precip: Dry conditions throughout the day Tuesday.

Wind: Winds will be sustained from the ENE for much of the day but will shift out of the ESE by 7 PM. **N of Morgan's Point:** Winds will sit at 3 – 8 kts throughout the day. **S of Morgan's Point:** Winds will begin the day at 9 – 14 kts and will begin gradually decreasing after 9 AM, settling at 3-8 kts by 5 PM. Winds of 7-12 kts will remain at the Boarding Station.

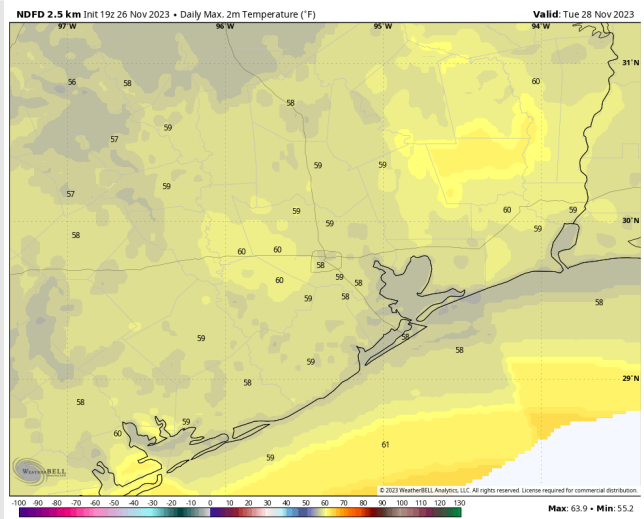
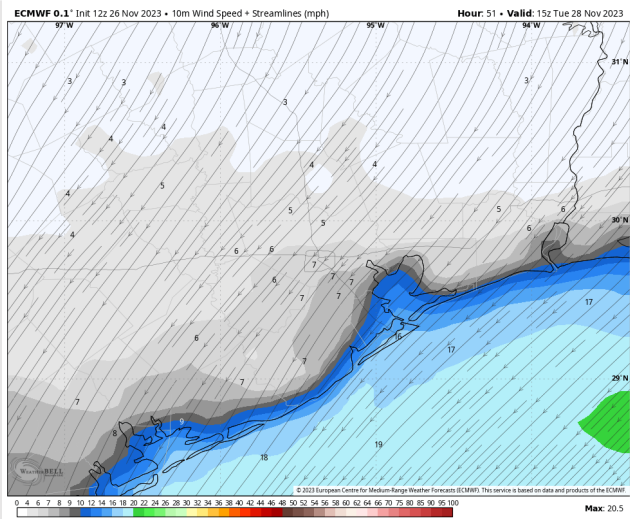
High Temps: **N of Morgan's Point:** Upper 50's. **S of Morgan's Point:** Upper 50's F

Visibility: No visibility concerns for Tuesday.

Precip Image: 12 PM CT

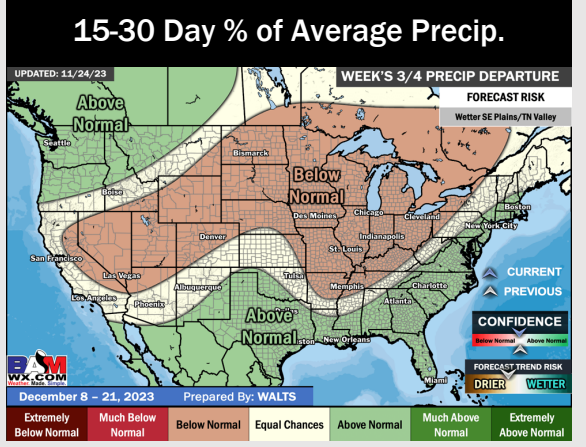
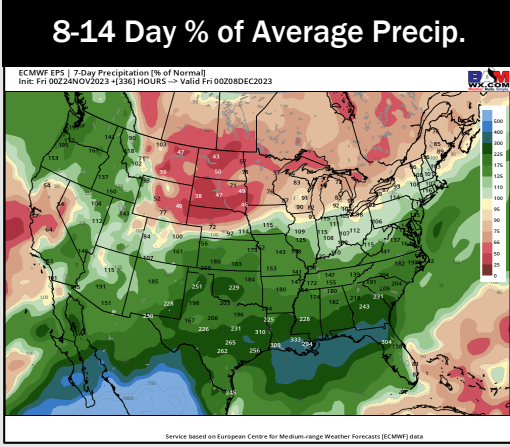
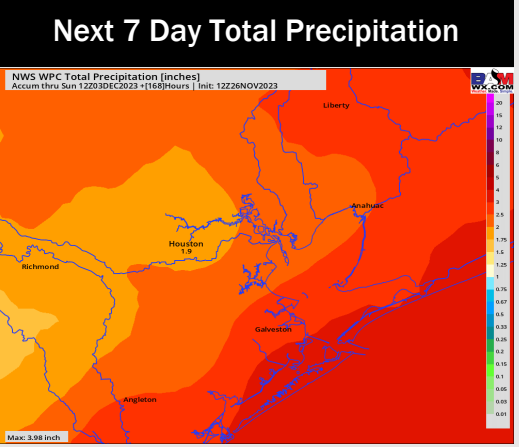
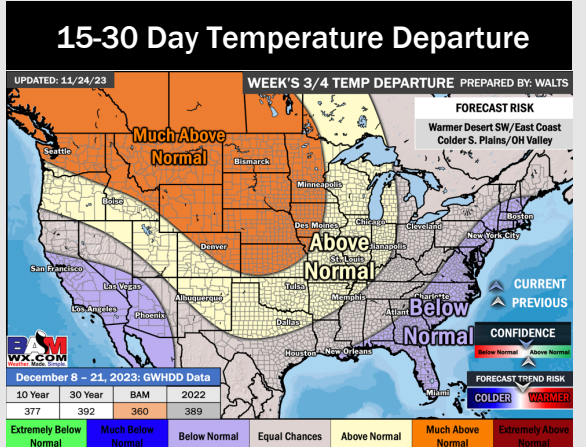
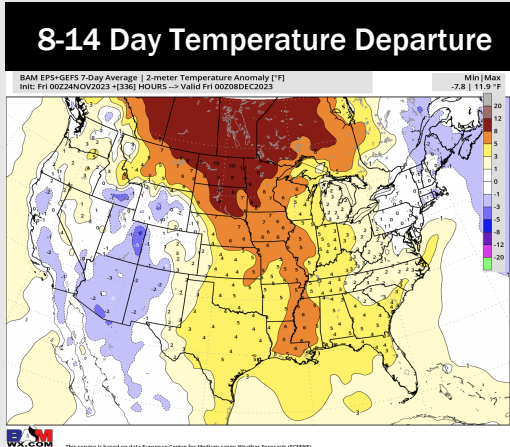
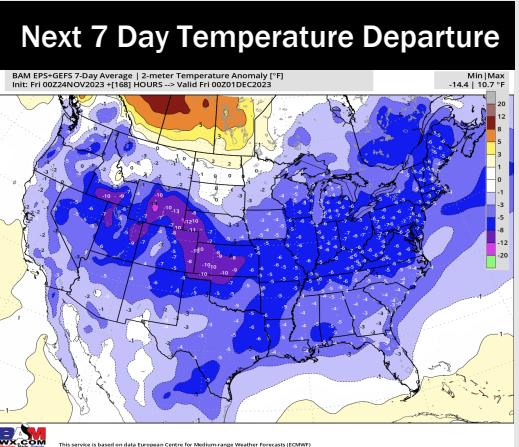


Wind Speed: 9 AM CT



High Temps Tuesday

Houston Pilots: 11/26/23



- Next organized system looks to enter Thursday late AM. Colder than normal weather is expected this week following the last cold front.
- Above normal rainfall and above normal temperatures are expected into the week 2 timeframe.
- Seasonal temperatures and above normal chances for precipitation are favored in the weeks 3/4 timeframe.