

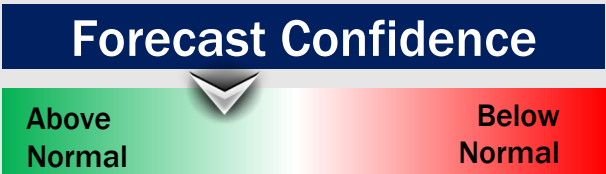


# Houston Pilots Extended Range Visibility Report



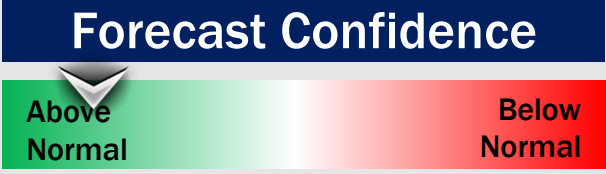
## Tuesday 11/21/23

No visibility concerns Tuesday. A cold front will have winds from the NW in the AM.



## Wednesday 11/22/23

No visibility concerns Wednesday.



## Thursday 11/22/23

No visibility concerns Thursday.



## Chance for Fog

Tuesday AM	Unlikely
Tuesday PM	Unlikely
Wednesday AM	Unlikely
Wednesday PM	Unlikely
Thursday AM	Unlikely
Thursday PM	Unlikely

# Houston Pilots Visibility Chart (miles)



## Forecast Confidence



Time	Sat 1pm	Sat 2pm	Sat 3pm	Sat 4pm	Sat 5pm	Sat 6pm	Sat 7pm	Sat 8pm	Sat 9pm	Sat 10pm	Sat 11pm	Sun 12am	Sun 1am	Sun 2am	Sun 3am	Sun 4am	Sun 5am	Sun 6am	Sun 7am	Sun 8am	Sun 9am	Sun 10am	Sun 11am	Sun 12pm	Sun 1pm	Sun 2pm	Sun 3pm	Sun 4pm	Sun 5pm	Sun 6pm	Sun 7pm	Sun 8pm	Sun 9pm	Sun 10pm	Sun 11pm	Mon 12am				
610 Bridge	10	10	10	10	10	10	10	10	10	10	10	10	10	10	10	10	9	9	7	10	10	10	10	10	10	10	10	10	10	10	10	10	10	10	10	10	10	10		
Kinder 1	10	10	10	10	10	10	10	10	10	10	10	10	10	10	10	10	9	9	7	10	10	10	10	10	10	10	10	10	10	10	10	10	10	10	10	10	10	10	10	
Greens Bayou	10	10	10	10	10	10	10	10	10	10	10	10	10	10	10	10	9	9	7	10	10	10	10	10	10	10	10	10	10	10	10	10	10	10	10	10	10	10	10	
Shell Crude	10	10	10	10	10	10	10	10	10	10	10	10	10	10	10	10	9	9	7	10	10	10	10	10	10	10	10	10	10	10	10	10	10	10	10	10	10	10	10	10
Lynchburg Ferries	10	10	10	10	10	10	10	10	10	10	10	10	10	10	10	8	7	7	7	9	10	10	10	10	10	10	10	10	10	10	10	10	10	10	10	10	10	10	10	10
Exxon 3	10	10	10	10	10	10	10	10	10	10	10	10	10	10	10	10	8	8	7	9	10	10	10	10	10	10	10	10	10	10	10	10	10	10	10	10	10	10	10	10
Morgans Point	10	10	10	10	10	10	10	10	10	10	10	10	10	10	10	10	8	8	7	9	10	10	10	10	10	10	10	10	10	10	10	10	10	10	10	10	10	10	10	10
75/76	10	10	10	10	10	10	10	10	10	10	10	10	10	10	10	10	8	8	9	9	10	10	10	10	10	10	10	10	10	10	10	10	10	10	10	10	10	10	10	10
63/64	10	10	10	10	10	10	10	10	10	10	10	10	10	10	10	10	8	9	10	10	10	10	10	10	10	10	10	10	10	10	10	10	10	10	10	10	10	10	10	10
51/52	10	10	10	10	10	10	10	10	10	10	10	10	10	10	10	10	10	10	10	10	10	10	10	10	10	10	10	10	10	10	10	10	10	10	10	10	10	10	10	10
37/38	10	10	10	10	10	10	10	10	10	10	10	10	10	10	10	10	10	10	10	10	10	10	10	10	10	10	10	10	10	10	10	10	10	10	10	10	10	10	10	10
25/26	10	10	10	10	10	10	10	10	10	10	10	10	10	10	10	10	10	10	10	10	10	10	10	10	10	10	10	10	10	10	10	10	10	10	10	10	10	10	10	10
11/12	10	10	10	10	10	10	10	10	10	10	10	10	10	10	10	10	10	10	10	10	10	10	10	10	10	10	10	10	10	10	10	10	10	10	10	10	10	10	10	10
1 & 2 Bravo	10	10	10	10	10	10	10	10	10	10	10	10	10	10	10	10	10	10	10	10	10	10	10	10	10	10	10	10	10	10	10	10	10	10	10	10	10	10	10	10

**NOTE: This is automated data that may/may not agree with the official BAM thinking that's found on the daily slides or special visibility report slides. This data should be used as a guide only**

# Houston Pilots Wind Chart



## Forecast Confidence



Sustained wind 13 Knots  
Gusts 18 Knots  
Wind from the N

## Example

WS: 13  
G:18  
N

Time Knots	Sat 1pm	Sat 2pm	Sat 3pm	Sat 4pm	Sat 5pm	Sat 6pm	Sat 7pm	Sat 8pm	Sat 9pm	Sat 10pm	Sat 11pm	Sun 12am	Sun 1am	Sun 2am	Sun 3am	Sun 4am	Sun 5am	Sun 6am	Sun 7am	Sun 8am	Sun 9am	Sun 10am	Sun 11am	Sun 12pm	Sun 1pm	Sun 2pm	Sun 3pm	Sun 4pm	Sun 5pm	Sun 6pm	Sun 7pm	Sun 8pm	Sun 9pm	Sun 10pm	Sun 11pm	Mon 12am	
610 Bridge	4	5	5	4	4	3	3	2	2	1	2	2	1	2	1	2	2	2	2	3	4	6	7	8	8	7	8	8	8	8	7	8	7	6	6	6	6
	5	6	6	6	6	8	8	8	7	5	3	3	3	3	2	2	2	2	3	4	6	9	10	10	11	11	12	12	12	12	11	12	10	9	9	9	
Kinder 1	4	5	5	4	4	3	3	3	2	2	1	2	1	2	1	2	2	2	2	3	4	6	7	8	7	8	8	8	8	7	8	7	6	6	6	6	
	6	6	6	6	7	8	8	7	5	3	3	3	3	2	2	2	2	3	5	6	9	10	10	11	11	12	12	12	11	12	10	9	9	8	9		
Greens Bayou	NNE	N	NNE	NNE	NNE	NNE	NNE	NNE	NNE	ESE	SE	ESE	ESE	ESE	E	ESE	E	E	E	ESE	ESE	SE	SE	SE	SE	SE	SE	SE	SE	SE	SE	SE	SE	SE	SSE	SSE	
	4	5	5	4	4	4	3	3	2	2	1	1	1	1	1	2	2	2	2	3	4	6	7	8	8	8	8	8	8	7	8	7	6	6	5	6	
Shell Crude	6	6	6	6	7	8	9	8	7	5	2	3	3	2	2	2	2	2	3	5	6	9	10	10	11	11	12	12	12	11	12	10	9	9	8	9	
	NNE	SSE	SSW	ESE	NE	E	NNE	NNE	NNE	ESE	SSE	ESE	ESE	ESE	ESE	E	E	E	E	ESE	ESE	ESE	SE	SE	SE	SE	SE	SE	SE	SE	SE	SE	SE	SE	SSE	SSE	
Lynchburg Ferries	4	5	5	5	4	4	4	3	2	1	1	1	1	0	1	2	3	3	4	5	7	8	8	8	9	9	9	9	8	7	6	6	6	6	6		
	6	6	7	7	8	8	9	9	7	3	2	3	2	2	1	3	3	4	6	7	9	10	10	11	11	12	12	13	12	12	11	10	9	9	8	9	
Exxon 3	NNE	WSW	NW	SSW	E	S	NNE	NNE	NNE	SE	S	SE	ESE	ESE	E	E	E	E	E	ESE	ESE	ESE	SE	SE	SE	SE	SE	SE	SE	SE	SE	SE	SE	SE	SSE	SSE	
	4	4	4	4	4	4	4	3	2	2	1	1	1	0	0	3	3	4	5	5	7	8	8	8	8	9	9	9	9	8	7	7	6	6	7		
Morgans Point	6	6	6	6	7	9	9	8	6	3	2	2	2	1	1	3	4	5	6	7	9	10	10	11	11	12	12	12	12	11	10	9	9	9	9		
	NE	SW	W	NNW	W	NNW	N	NNE	ENE	SE	S	SSE	SSE	S	ESE	E	E	E	E	ESE	ESE	ESE	SE	SE	SE	SE	SE	SE	SE	SE	SE	SE	SE	SSE	SSE		
75/76	3	3	3	3	2	4	4	3	2	3	2	1	1	0	0	4	4	5	6	7	8	8	9	9	9	10	10	11	10	9	8	7	8	8	8		
	6	6	6	6	8	8	9	8	4	4	3	2	2	1	1	4	5	6	7	8	10	10	11	11	12	13	13	14	13	12	11	10	9	9	10		
63/64	SE	SW	SW	W	WNW	NNW	NE	NE	ESE	SE	S	S	SSW	WSW	SSE	E	E	E	ESE	ESE	ESE	ESE	SE	SE	SE	SE	SE	SE	SE	SE	SE	SE	SE	SSE	SSE		
	1	2	2	2	2	3	5	3	3	3	2	2	1	1	1	5	6	7	8	9	9	9	9	9	10	11	11	12	12	11	10	9	9	9	9		
51/52	6	6	6	5	6	7	10	7	4	4	3	2	2	2	2	5	6	7	9	10	10	11	11	12	13	13	14	14	13	12	11	10	10	10	10		
	SSE	SSW	S	S	WSW	NNW	S	NE	SE	SSE	S	SSW	SW	WSW	S	E	E	ESE	E	E	E	ESE	ESE	ESE	SE	SE	SE	SE	SE	SE	SE	SE	SE	SSE	SSE		
37/38	1	3	3	2	1	3	6	4	3	3	3	2	1	1	1	5	6	7	8	9	9	9	9	9	10	11	11	12	12	11	10	9	9	9	9		
	8	7	6	5	4	5	6	5	5	5	3	3	2	2	1	4	6	7	8	10	10	10	11	12	12	12	13	13	12	11	10	9	9	9	10		
25/26	WSW	WSW	W	SW	W	NW	SE	SE	SSE	SSW	WSW	WSW	W	SE	ESE	E	E	E	E	ESE	ESE	ESE	ESE	ESE	ESE	ESE	ESE	ESE	ESE	ESE	ESE	ESE	ESE	ESE	SSE	SSE	
	5	4	3	3	3	4	3	3	2	3	2	1	1	2	2	3	5	6	7	9	9	9	10	10	9	9	9	10	10	11	10	9	8	7	8	8	
11/12	8	8	7	7	5	4	6	5	4	5	4	3	3	3	3	4	5	6	8	10	10	10	11	11	11	12	12	12	12	11	10	9	9	9	9		
	NW	NNW	NNW	NNW	WSW	ESE	SE	SSE	SSW	SSW	WSW	W	NNW	E	E	E	E	E	E	ESE	ESE	ESE	ESE	ESE	ESE	ESE	ESE	ESE	ESE	ESE	ESE	ESE	ESE	ESE	SSE	SSE	
1 & 2 Bravo	6	5	3	3	2	3	4	3	2	2	3	2	2	2	2	3	5	5	7	8	9	9	9	9	9	9	9	9	9	8	7	7	7	7	8		
	8	7	7	7	5	5	6	5	5	5	5	4	4	4	5	4	5	6	7	9	10	10	11	11	11	11	11	11	11	11	10	9	10	9	10		
1 & 2 Bravo	NNW	NW	NW	NNW	WSW	SSE	SE	SSE	SSW	SSW	SSW	SW	W	ENE	E	E	E	E	E	ESE	ESE	ESE	ESE	ESE	ESE	ESE	ESE	ESE	ESE	ESE	ESE	ESE	ESE	ESE	SSE	SSE	
	4	4	3	3	3	5	4	4	3	3	3	3	3	2	2	4	5	6	7	8	9	9	9	9	9	9	9	9	8	8	8	8	8	8	8		
1 & 2 Bravo	7	6	6	6	5	6	5	5	5	5	5	4	5	5	5	6	7	8	9	10	10	10	11	11	10	10	11	11	11	10	10	10	10	10	10		
	SSW	NW	NNW	W	S	SE	SE	SE	SE	S	S	SSW	SSW	E	SE	E	E	E	E	E	ESE	ESE	ESE	ESE	ESE	ESE	ESE	ESE	ESE	ESE	ESE	ESE	ESE	ESE	SSE	SSE	
1 & 2 Bravo	4	1	3	4	6	5	4	4	4	3	3	4	4	3	3	6	8	8	9	10	11	10	9	9	8	8	9	10	10	10	9	10	10	10	10		
	8	5	4	5	6	6	4	4	5	4	4	5	5	5	5	7	8	9	10	11	11	11	11	10	10	10	11	11	11	11	11	11	11	11	11	11	
1 & 2 Bravo	ENE	S	SSW	SSW	SSE	SE	SSE	SE	SSE	S	S	S	S	SE	SE	E	E	E	E	ESE	ESE	ESE	ESE	ESE	ESE	ESE	ESE	ESE	ESE	ESE	ESE	ESE	ESE	SSE	SSE		

NOTE: This is automated data that may/may not agree with the official BAM thinking that's found on the daily slides. This data should be used as a guide only

# Houston Pilots: Sat. 11/18/2023



## Forecast Discussion

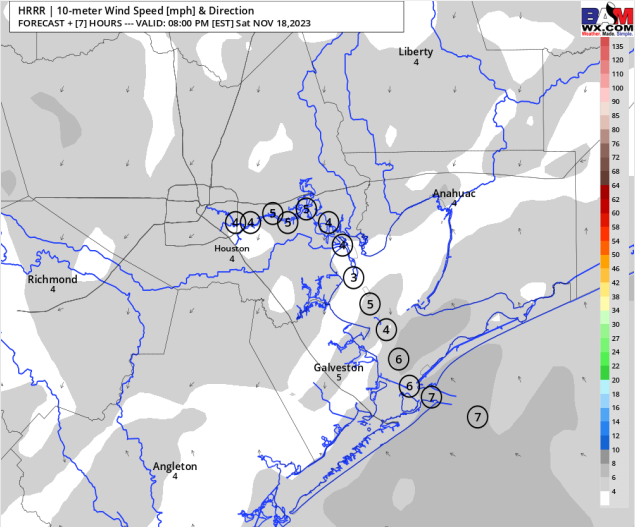
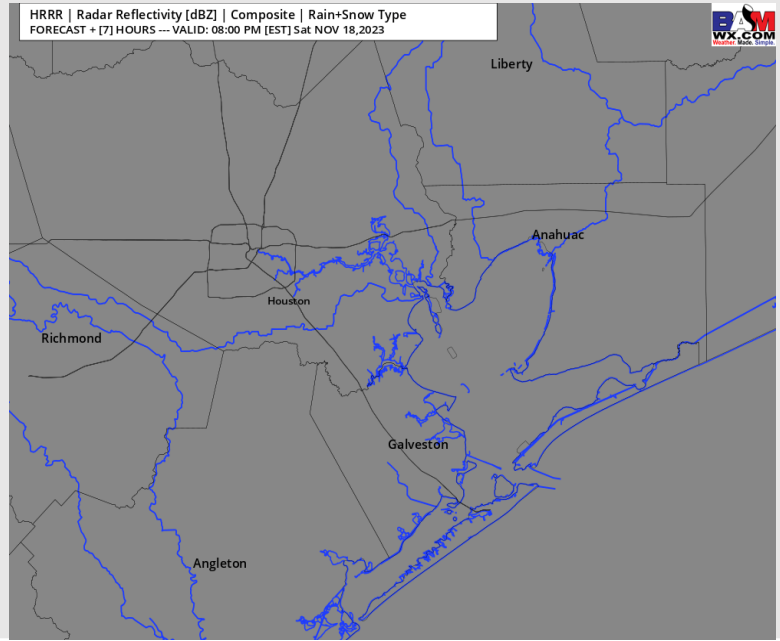
**Precip:** Favoring dry conditions through the remainder of the day.

**Wind:** Winds will be more variable during the PM (still generally out of NE). **N of Morgan's Point:** Winds at 3 - 8 kts through the whole day. **S of Morgan's Point:** Winds at 5-10 kts for the rest of the day.

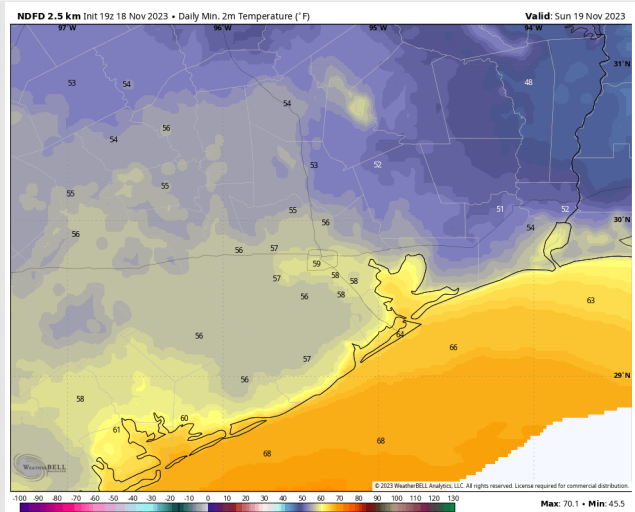
**Low Temps:** **N of Morgan's Point:** Upper 50s F. **S of Morgan's Point:** Mid 60s F.

**Visibility:** No visibility concerns the rest of the day.

## Precip Image: 7 PM CT



Wind Speed:  
7 PM CT



Low Temps  
SUN AM

# Houston Pilots: Sun. 11/19/2023



## Forecast Discussion

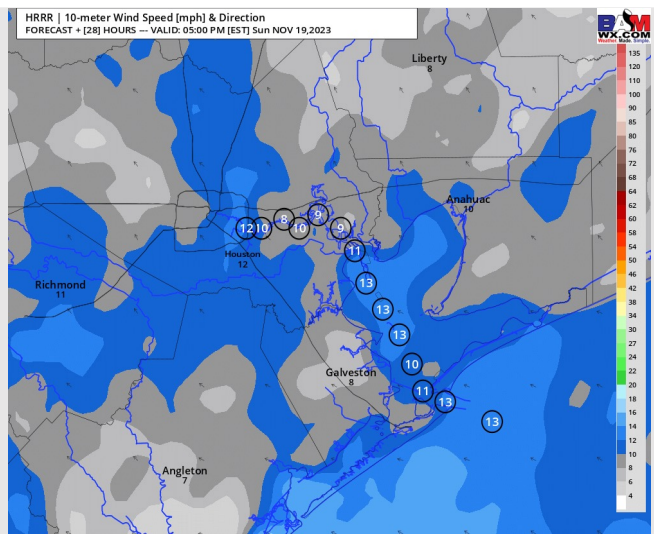
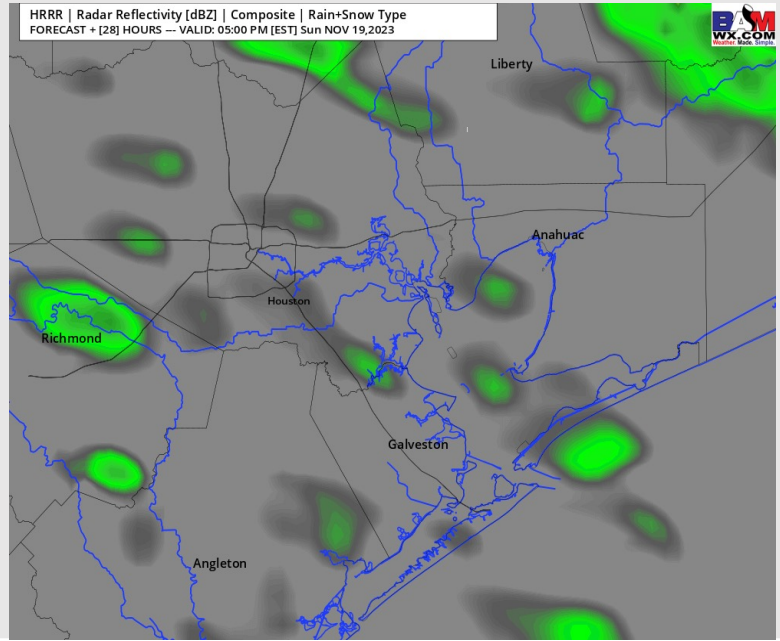
**Precip:** Dry conditions favored for the AM hours on Sunday, with a 20% chance of light/isolated showers between 12-8 PM.

**Wind:** Winds will start of variable in the early AM but be out of the E/SE by 5 AM SUN. Winds will continue there until slowly veering out of the S towards midnight. **N of Morgan's Point:** 3 -8 kts for much of the AM hours, before an increase to 5-10 kts between 10 AM - 6 PM. Wind will then calm to 3-8 kts after this time. **S of Morgan's Point:** Winds will be 3-8 kts through 8 AM, increasing to 7-12 kts for the remainder of the day. Towards 6 PM winds calm to 3 - 8 kts with the Boarding Station remaining at 7 - 12 kts.

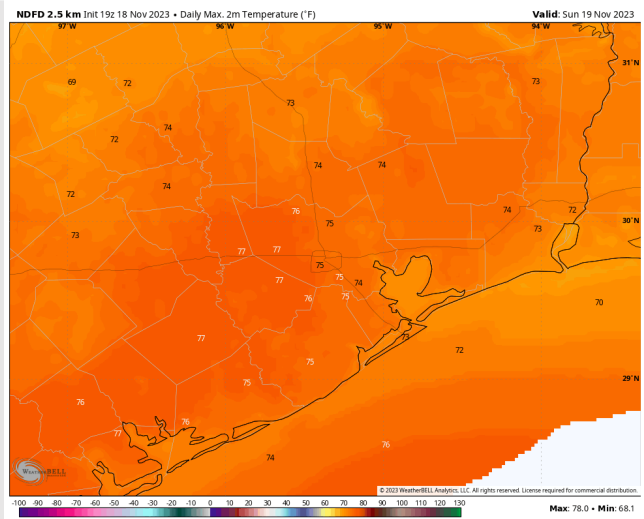
**High Temps:** **N of Morgan's Point:** Mid 70s F. **S of Morgan's Point:** Low 70s F.

**Visibility:** Not anticipating any visibility concerns at this time.

## Precip Image: 4 PM CT



**Wind Speed:**  
4 PM CT



**High Temps**  
Sunday

# Houston Pilots: Mon. 11/20/2023



## Forecast Discussion

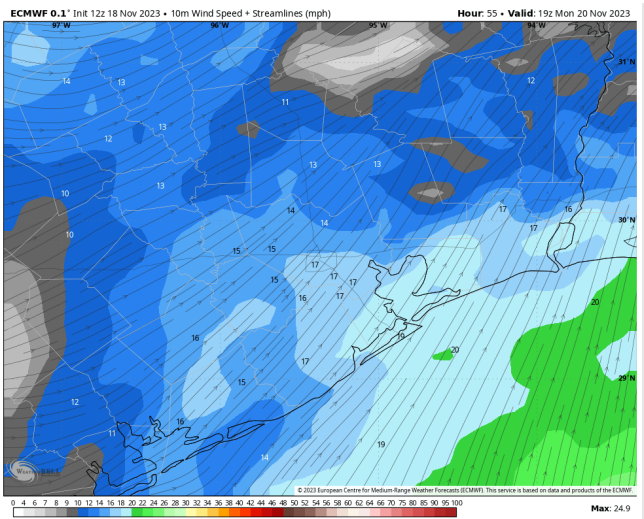
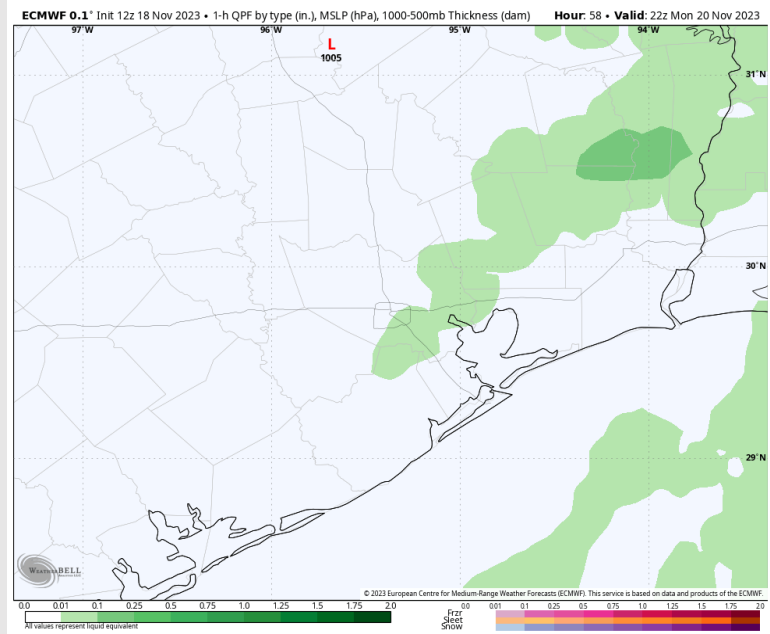
**Precip:** Favoring dry conditions through 12 PM MON, then 10-20% chances of light showers will be possible ahead of an advancing cold front. While the heavier rain is favored to stay to the north, chances will increase to 30-40% by 7 PM.

**Wind:** Winds will be from the S on Monday, with a shift from the west late in the evening after the front pushes through ~8 PM. **N of Morgan's Point:** Winds will be at 6-11 kts the majority of the day with an increase to 11 - 16 kts from 11 AM -5 PM. After 5 PM winds return to 6 - 11 kts. **S of Morgan's Point:** Winds will be at 10-15 kts through 5 PM before increasing to 12-17 kts.

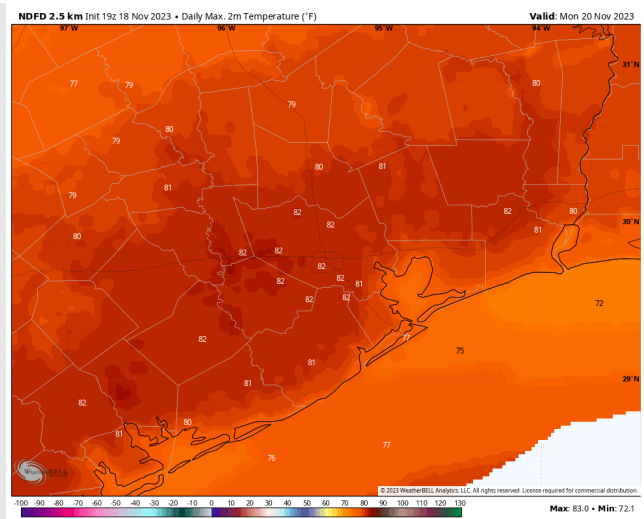
**High Temps:** **N of Morgan's Point:** Low 80s F. **S of Morgan's Point:** Mid 70s F.

**Visibility:** Not anticipating fog concerns at this time.

## Precip Image: 6 PM CT

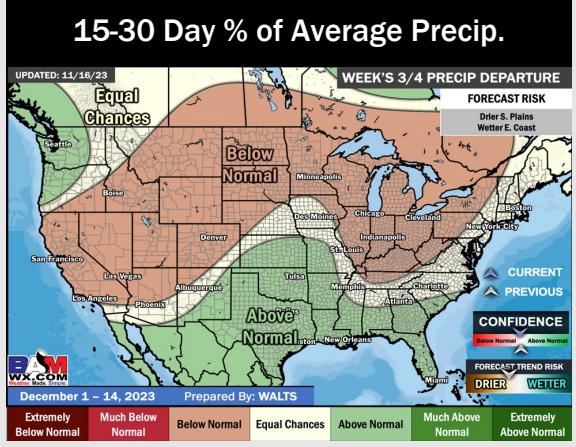
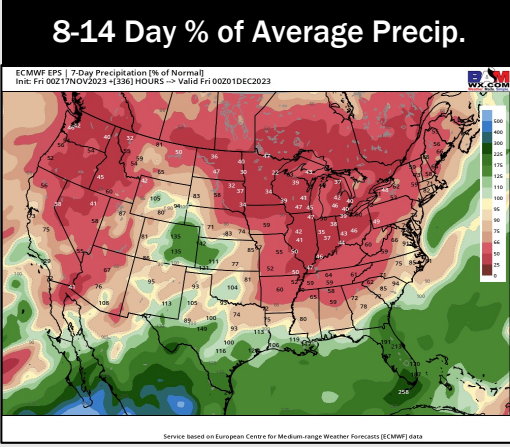
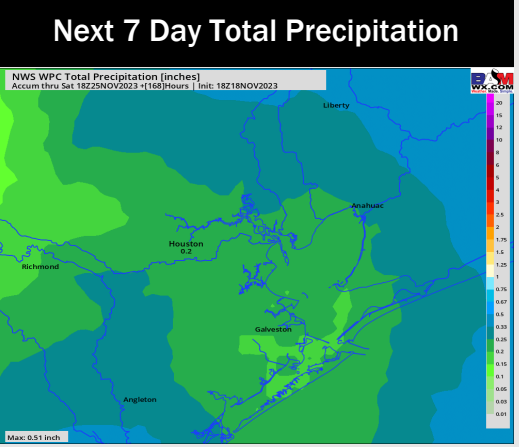
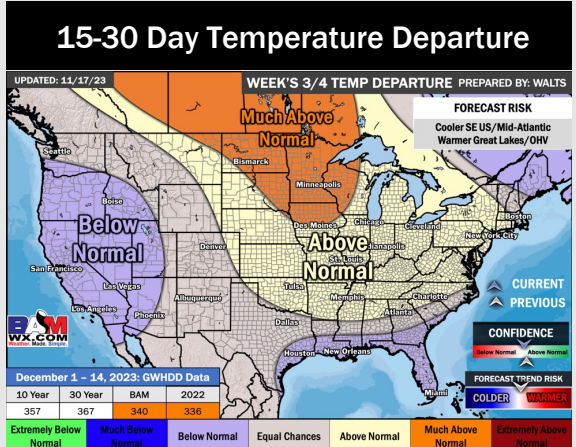
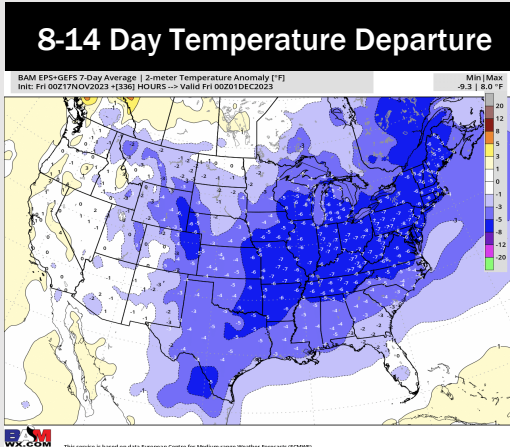
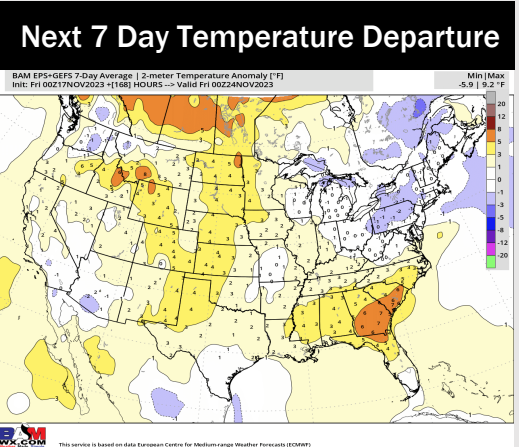


Wind Speed:  
1 PM CT



High Temps  
Monday

# Houston Pilots: 11/18/23



- A drier start to the weekend with SUN through TUE presenting rain chances via two cold fronts. Anticipating seasonable to slightly above normal temps for this upcoming week.
- Above normal rainfall and below normal temperatures are expected into the week 2 timeframe.
- Below normal temperatures and above normal chances for precipitation are favored in the weeks 3/4 timeframe.