

Houston Pilots Forecast Package



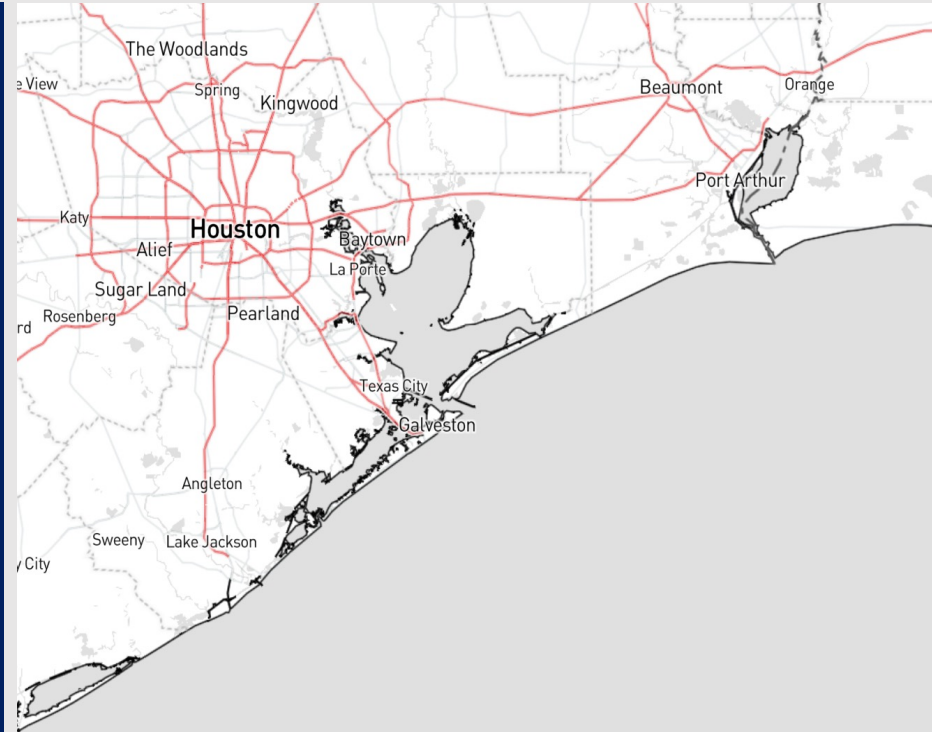
Updated: 4:30 AM CT

Saturday, November 18, 2023

Forecaster: Will Danby

Weather Headlines

- Next rain chances will be SUN PM/MON PM.
- Winds will be on the calmer side this weekend. Slightly elevated winds with passing of a front Late MON PM
- Not anticipating any visibility concerns over the next few days.



Radar/NWS Alerts: 4:28 AM CT



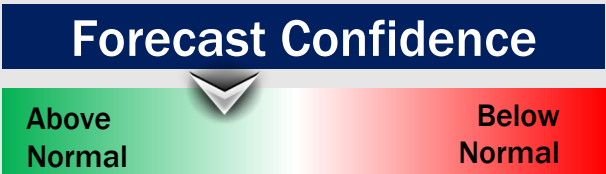
As always, please do not hesitate to reach out to us with any forecast questions via the chat option on the Weather Porthole or our on-call number, **(317)-560-8122** press 1 for forecast questions.

Houston Pilots Extended Range Visibility Report



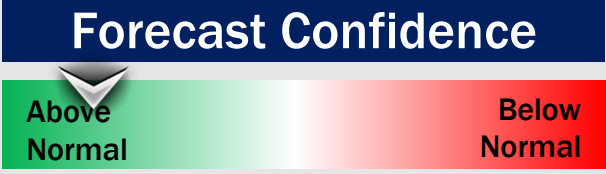
Tuesday 11/21/23

No visibility concerns Tuesday. A cold front will have winds from the NW in the AM.



Wednesday 11/22/23

No visibility concerns Wednesday.



Thursday 11/22/23

No visibility concerns Thursday.



Chance for Fog

Tuesday AM	Unlikely
Tuesday PM	Unlikely
Wednesday AM	Unlikely
Wednesday PM	Unlikely
Thursday AM	Unlikely
Thursday PM	Unlikely

Houston Pilots Visibility Chart (miles)



Time	Sat 3am	Sat 4am	Sat 5am	Sat 6am	Sat 7am	Sat 8am	Sat 9am	Sat 10am	Sat 11am	Sat 12pm	Sat 1pm	Sat 2pm	Sat 3pm	Sat 4pm	Sat 5pm	Sat 6pm	Sat 7pm	Sat 8pm	Sat 9pm	Sat 10pm	Sat 11pm	Sun 12am	Sun 1am	Sun 2am	Sun 3am	Sun 4am	Sun 5am	Sun 6am	Sun 7am	Sun 8am	Sun 9am	Sun 10am	Sun 11am	Sun 12pm	Sun 1pm	Sun 2pm				
610 Bridge	10	10	10	10	10	10	10	10	10	10	10	10	10	10	10	10	10	10	10	10	10	10	10	10	10	8	6	6	6	10	10	10	10	10	10	10	10	10		
Kinder 1	10	10	10	10	10	10	10	10	10	10	10	10	10	10	10	10	10	10	10	10	10	10	10	10	10	8	7	7	6	10	10	10	10	10	10	10	10	10		
Greens Bayou	10	10	10	10	10	10	10	10	10	10	10	10	10	10	10	10	10	10	10	10	10	10	10	10	10	8	7	7	6	10	10	10	10	10	10	10	10	10		
Shell Crude	10	10	10	10	10	10	10	10	10	10	10	10	10	10	10	10	10	10	10	10	10	10	10	10	10	10	8	8	8	8	10	10	10	10	10	10	10	10	10	
Lynchburg Ferries	10	10	10	10	10	10	10	10	10	10	10	10	10	10	10	10	10	10	10	10	10	10	10	10	10	10	10	9	8	8	8	10	10	10	10	10	10	10	10	
Exxon 3	10	10	10	10	10	10	10	10	10	10	10	10	10	10	10	10	10	10	10	10	10	10	10	10	10	10	10	9	8	8	10	10	10	10	10	10	10	10	10	
Morgans Point	10	10	10	10	10	10	10	10	10	10	10	10	10	10	10	10	10	10	10	10	10	10	10	10	10	10	10	9	8	8	10	10	10	10	10	10	10	10	10	
75/76	10	10	10	10	10	10	10	10	10	10	10	10	10	10	10	10	10	10	10	10	10	10	10	10	10	10	10	10	10	10	10	10	10	10	10	10	10	10	10	
63/64	10	10	10	10	10	10	10	10	10	10	10	10	10	10	10	10	10	10	10	10	10	10	10	10	10	10	10	10	10	10	10	10	10	10	10	10	10	10	10	
51/52	10	10	10	10	10	10	10	10	10	10	10	10	10	10	10	10	10	10	10	10	10	10	10	10	10	10	10	10	10	10	10	10	10	10	10	10	10	10	10	10
37/38	10	10	10	10	10	10	10	10	10	10	10	10	10	10	10	10	10	10	10	10	10	10	10	10	10	10	10	10	10	10	10	10	10	10	10	10	10	10	10	10
25/26	10	10	10	10	10	10	10	10	10	10	10	10	10	10	10	10	10	10	10	10	10	10	10	10	10	10	10	10	10	10	10	10	10	10	10	10	10	10	10	10
11/12	10	10	10	10	10	10	10	10	10	10	10	10	10	10	10	10	10	10	10	10	10	10	10	10	10	10	10	10	10	10	10	10	10	10	10	10	10	10	10	10
1 & 2 Bravo	10	10	10	10	10	10	10	10	10	10	10	10	10	10	10	10	10	10	10	10	10	10	10	10	10	10	10	10	10	10	10	10	10	10	10	10	10	10	10	10

NOTE: This is automated data that may/may not agree with the official BAM thinking that's found on the daily slides or special visibility report slides. This data should be used as a guide only

Houston Pilots Wind Chart



Example

Sustained wind 13 Knots

Gusts 18 Knots

Wind from the N

WS: 13
G:18
N

Time Knots	Sat 3am	Sat 4am	Sat 5am	Sat 6am	Sat 7am	Sat 8am	Sat 9am	Sat 10am	Sat 11am	Sat 12pm	Sat 1pm	Sat 2pm	Sat 3pm	Sat 4pm	Sat 5pm	Sat 6pm	Sat 7pm	Sat 8pm	Sat 9pm	Sat 10pm	Sat 11pm	Sun 12am	Sun 1am	Sun 2am	Sun 3am	Sun 4am	Sun 5am	Sun 6am	Sun 7am	Sun 8am	Sun 9am	Sun 10am	Sun 11am	Sun 12pm	Sun 1pm	Sun 2pm
610 Bridge	5 NNW	5 NNW	4 N	3 SW	3 SW	5 NNE	6 NNE	6 NNE	5 NNE	5 NNE	5 N	6 NNE	4 NNE	5 NNE	4 NNE	4 NNE	4 NE	3 NNE	2 NE	3 NE	2 NE	2 ENE	2 ENE	2 ENE	2 E	2 E	3 E	3 E	4 E	6 E	6 E	7 SE	7 SE	7 SE	8 SE	
Kinder 1	5 NNW	5 NNW	4 N	3 SSW	3 SW	5 NNE	6 NNE	6 NNE	5 NNE	5 NNE	5 N	6 NNE	4 NNE	5 NNE	4 NNE	4 NNE	4 NE	3 NNE	2 NE	3 NE	2 NE	2 ENE	2 ENE	2 ENE	2 E	2 E	3 E	4 E	6 E	6 E	7 SE	7 SE	7 SE	8 SE		
Greens Bayou	4 NNW	5 NNW	4 NNW	3 SSW	4 E	4 NNE	6 NNE	6 NNE	5 NNE	5 NNE	5 N	6 NNE	4 NNE	5 NNE	4 NNE	4 NNE	4 NE	3 NNE	2 NE	3 NE	2 NE	2 ENE	2 ENE	2 ENE	2 E	2 E	3 E	4 E	5 E	6 E	9 E	9 E	10 E	10 E		
Shell Crude	4 NNW	5 NNW	4 NNW	3 WNW	4 ENE	4 NNE	6 NNE	5 NNE	5 NNE	5 NNE	4 ENE	4 ESE	5 ESE	4 SE	4 SE	4 NNE	3 NNE	3 NE	2 NE	2 NE	2 ENE	2 ENE	2 ENE	2 E	2 E	3 E	4 E	5 E	6 E	7 E	8 E	8 E	8 E	8 E		
Lynchburg Ferries	4 NNW	5 NNW	4 NNW	4 WNW	4 N	4 NNE	4 NNE	5 NNE	5 NNE	5 NNE	4 SSE	4 SW	4 SW	5 SSW	4 WSW	4 NNE	3 NNE	3 NE	3 NE	3 NE	3 ENE	3 ENE	3 ENE	3 E	3 E	4 E	4 E	4 E	5 E	6 E	7 E	9 E	9 E	10 E	10 E	
Exxon 3	4 NNW	5 NNW	4 NNW	4 WNW	4 N	4 NNE	5 NNE	5 NNE	5 NNE	5 NNE	4 SSE	4 SW	4 SW	5 SSW	4 WSW	4 NNE	3 NNE	3 NE	3 NE	3 NE	3 ENE	3 ENE	3 ENE	3 E	3 E	4 E	4 E	4 E	5 E	6 E	7 E	9 E	9 E	10 E	11 E	
Morgans Point	5 NNW	6 NNW	6 NNW	5 NNW	5 NNE	4 NNE	5 NNE	5 NNE	5 NNE	4 NNE	3 S	2 S	2 SSW	2 SSW	2 S	6 ENE	5 NNE	5 NNE	4 NE	4 NE	3 NE	4 ENE	4 ENE	4 ENE	4 E	4 E	5 E	6 E	6 E	7 E	8 E	10 E	10 E	11 E	12 E	
75/76	6 N	8 NNW	8 NNW	8 NNW	7 NNE	7 NNE	8 NNE	7 NNE	5 NNE	4 NNE	1 SSE	1 SSE	2 SSE	2 SSW	3 S	7 NNE	6 NNE	5 NE	4 NE	4 NE	4 ENE	4 ENE	5 ENE	5 ENE	5 ENE	5 E	6 E	7 E	8 E	8 E	9 E	9 E	10 E	11 E	12 E	
63/64	6 NNW	8 NNW	9 NNW	9 NNW	8 N	9 NNE	9 NNE	9 NNE	8 NNE	6 NE	5 NE	2 NE	2 SSW	1 SSW	2 SSW	3 NE	6 NNE	5 NE	4 NE	4 NE	3 ENE	4 ENE	4 ENE	4 ENE	4 E	4 E	5 E	6 E	7 E	8 E	8 E	9 E	9 E	10 E	11 E	
51/52	6 NNW	7 NNW	9 NNW	9 NNW	7 N	9 NNE	9 NNE	8 NNE	7 NNE	7 SSW	5 W	4 WNW	3 WNW	3 WNW	4 WNW	6 W	5 ENE	4 NE	4 NE	3 NE	3 ENE	4 ENE	4 ENE	4 ENE	4 E	4 E	5 E	6 E	7 E	8 E	8 E	9 E	9 E	10 E	11 E	
37/38	7 NNW	7 NNW	10 NNW	10 NNW	8 N	8 NNE	8 NNE	8 NNE	7 NNE	7 NW	6 NW	6 NW	5 NW	5 NW	6 W	5 ENE	4 ENE	4 ENE	4 ENE	3 ENE	3 ENE	3 ENE	3 ENE	3 ENE	3 E	3 E	4 E	4 E	5 E	6 E	7 E	8 E	9 E	9 E	10 E	
25/26	8 NNW	8 NNW	10 NNW	10 NNW	7 N	7 NNE	9 NNE	8 NNE	6 NNE	6 NW	6 NW	6 NW	5 NW	4 NW	5 W	4 ENE	3 ENE	3 ENE	3 ENE	3 ENE	3 ENE	3 ENE	3 ENE	3 ENE	3 E	3 E	4 E	4 E	5 E	6 E	7 E	8 E	9 E	10 E	10 E	
11/12	8 NNW	7 NNW	9 NNW	9 NNW	7 N	8 NNE	9 NNE	8 NNE	6 NNE	4 NNE	3 W	4 W	4 W	2 W	4 W	3 ENE	3 ENE	3 ENE	3 ENE	3 ENE	3 ENE	3 ENE	3 ENE	3 ENE	3 E	3 E	4 E	4 E	5 E	6 E	7 E	7 E	8 E	9 E	9 E	
1 & 2 Bravo	10 NNW	9 NNW	10 NNW	11 NNW	11 NE	12 NE	14 NE	12 NNE	10 NNE	6 SE	6 WSW	2 NW	1 NW	3 WNW	4 WNW	4 W	5 ESE	4 ENE	4 ENE	5 ENE	5 ENE	5 ENE	5 ENE	5 ENE	5 E	5 E	6 E	6 E	7 E	7 E	8 E	9 E	9 E	10 E		

NOTE: This is automated data that may/may not agree with the official BAM thinking that's found on the daily slides. This data should be used as a guide only

Houston Pilots: Sat. 11/18/2023



Forecast Discussion

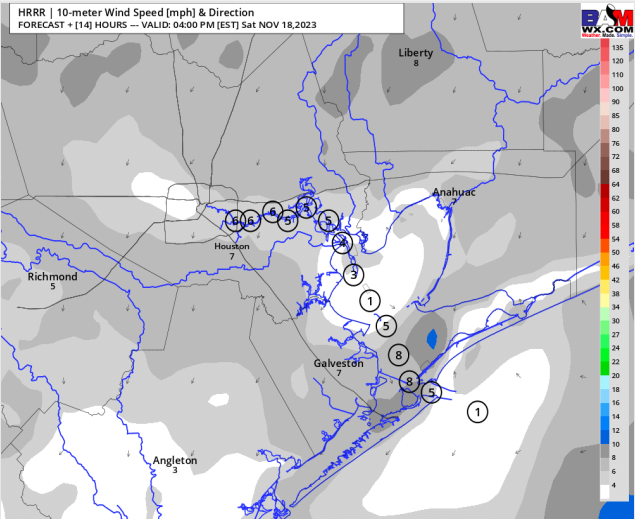
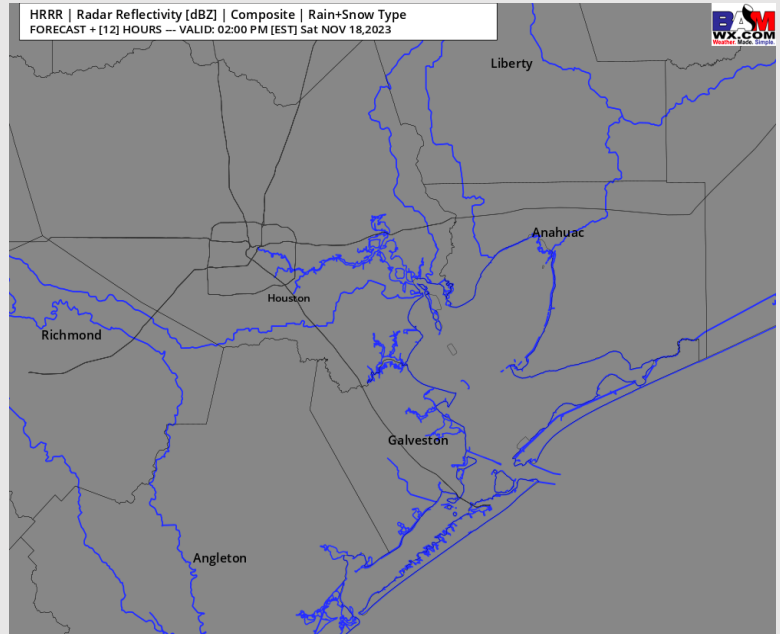
Precip: Favoring dry conditions throughout the day outside of an isolated pocket of drizzle prior to 10 AM will be possible north of the Boarding Station.

Wind: Winds will be out of the NE throughout the AM hours while becoming more variable during the PM (still generally out of NE). **N of Morgan's Point:** Winds at 3 - 8 kts through the whole day. **S of Morgan's Point:** Winds at 10-15 kts through 12 PM before decreasing to 5-10 kts for the rest of the day. **Gusts of up to 20 kts possible through 10 AM.**

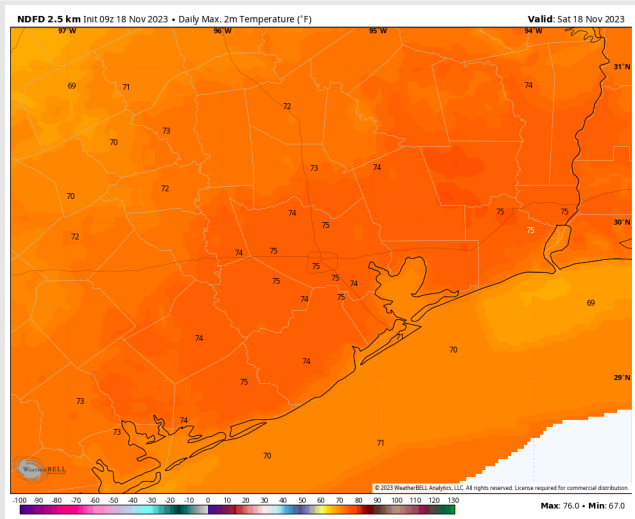
High Temps: **N of Morgan's Point:** Mid 70s F. **S of Morgan's Point:** Low 70s F.

Visibility: No visibility concerns the rest of the day.

Precip Image: 1 PM CT



Wind Speed:
3 PM CT



High Temps
Today

Houston Pilots: Sun. 11/19/2023



Forecast Discussion

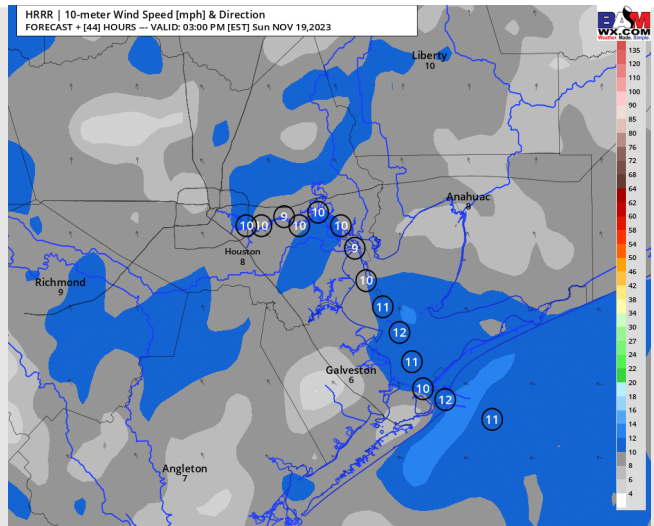
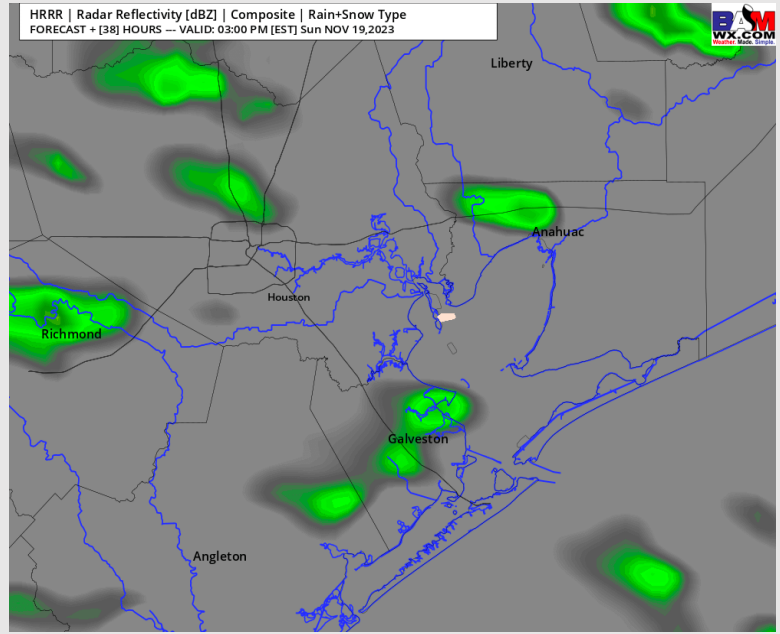
Precip: Dry conditions favored for the AM hours on Sunday, with a 20% chance of light/isolated showers between 12-8 PM.

Wind: Winds will start of variable in the early AM but be out of the E/SE by 5 AM SUN. Winds will continue there until slowly veering out of the S towards midnight. **N of Morgan's Point:** 3-8 kts for much of the AM hours, before an increase to 5-10 kts between 10 AM - 6 PM. Wind will then calm to 3-8 kts after this time. **S of Morgan's Point:** Winds will be 3-8 kts through 8 AM, increasing to 7-12 kts for the remainder of the day. Towards 6 PM winds calm to 3-8 kts with the Boarding Station remaining at 7-12 kts.

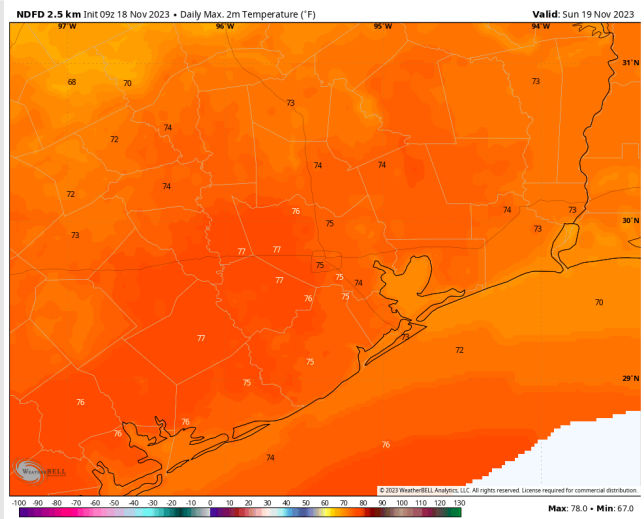
High Temps: **N of Morgan's Point:** Mid 70s F. **S of Morgan's Point:** Low 70s F.

Visibility: Not anticipating any visibility concerns at this time.

Precip Image: 2 PM CT



**Wind Speed:
2 PM CT**



**High Temps
Sunday**

Houston Pilots: Mon. 11/20/2023



Forecast Discussion

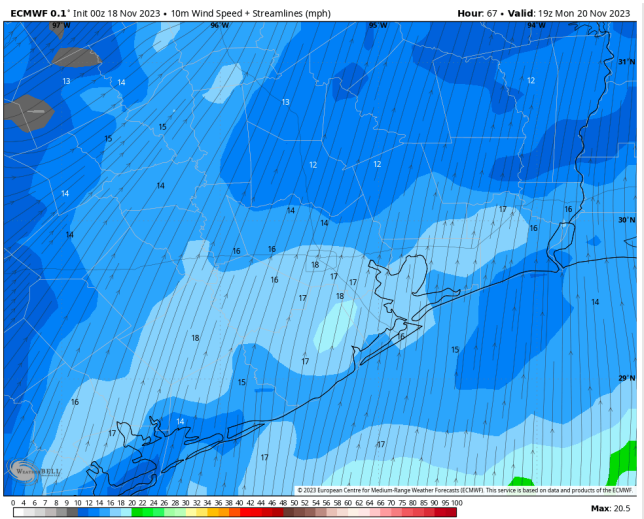
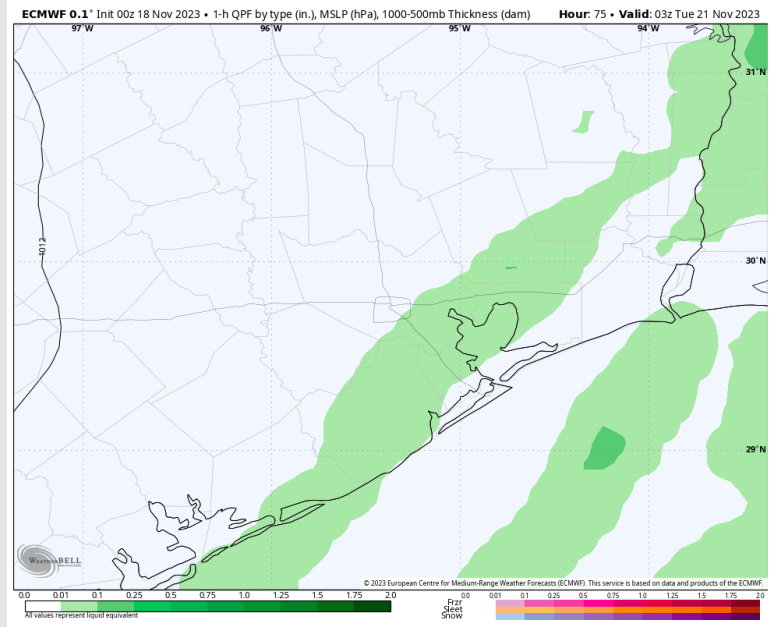
Precip: Favoring dry conditions through 12 PM MON, then 10-20% chances of light showers will be possible ahead of an advancing cold front. While the heavier rain is favored to stay to the north, chances will increase to 40-60% by 9 PM.

Wind: Winds will be from the S on Monday, with a shift from the west late in the evening after the front pushes through ~8 PM. **N of Morgan's Point:** Winds will be at 6-11 kts the majority of the day with an increase to 11 - 16 kts from 11 AM -5 PM. After 5 PM winds return to 6 - 11 kts. **S of Morgan's Point:** Winds will be at 10-15 kts through 5 PM before increasing to 12-17 kts.

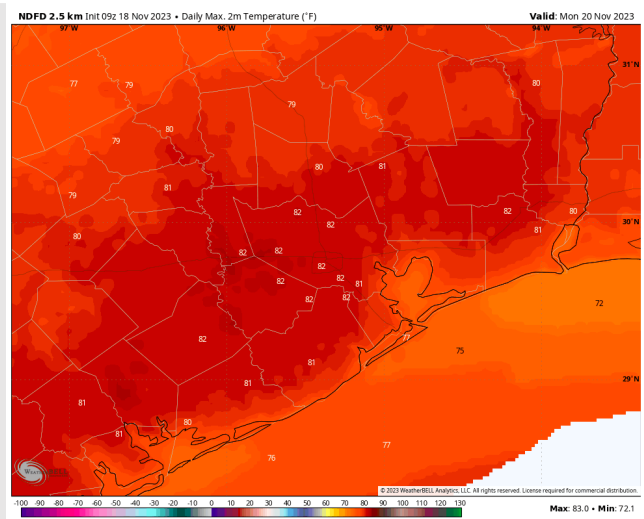
High Temps: **N of Morgan's Point:** Low 80s F. **S of Morgan's Point:** Mid 70s F.

Visibility: Not anticipating fog concerns at this time.

Precip Image: 9 PM CT

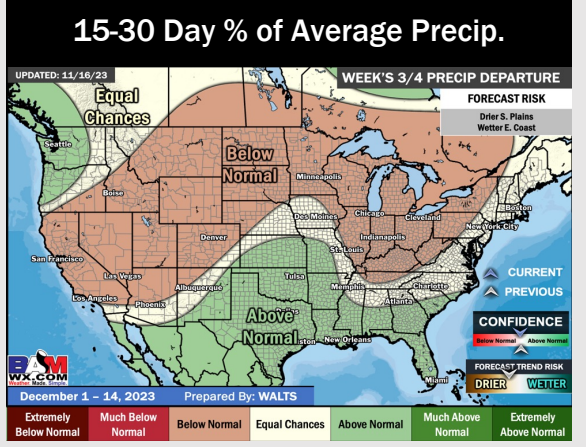
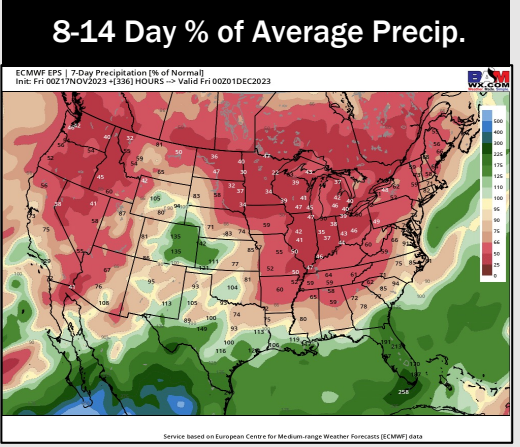
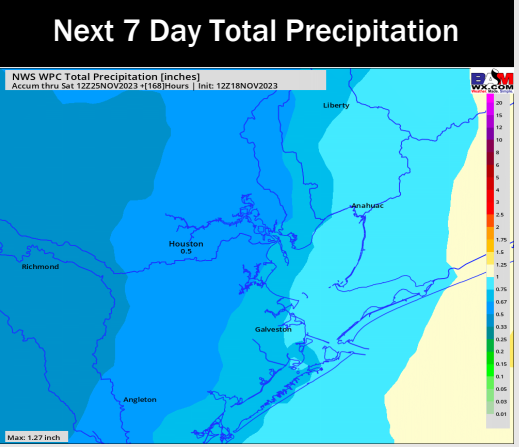
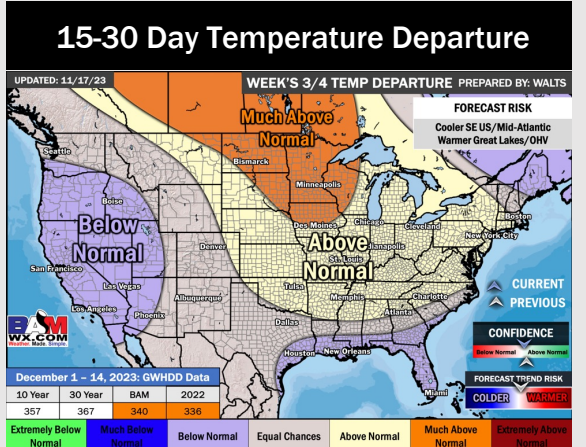
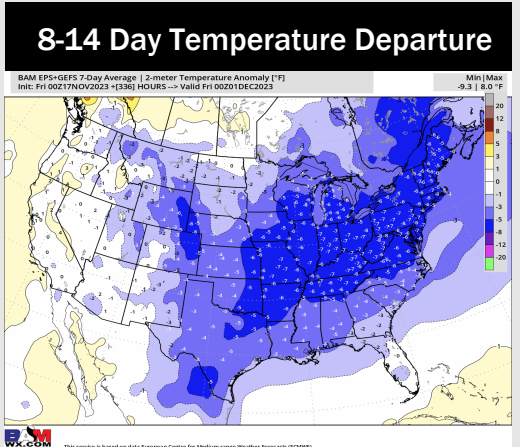
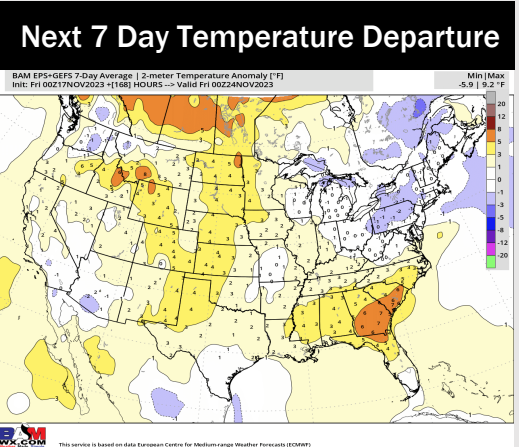


Wind Speed:
1 PM CT



High Temps
Monday

Houston Pilots: 11/18/23



- A drier start to the weekend with SUN through TUE presenting rain chances via two cold fronts. Anticipating seasonable to slightly above normal temps for this upcoming week.
- Above normal rainfall and below normal temperatures are expected into the week 2 timeframe.
- Below normal temperatures and above normal chances for precipitation are favored in the weeks 3/4 timeframe.