

Houston Pilots Forecast Package



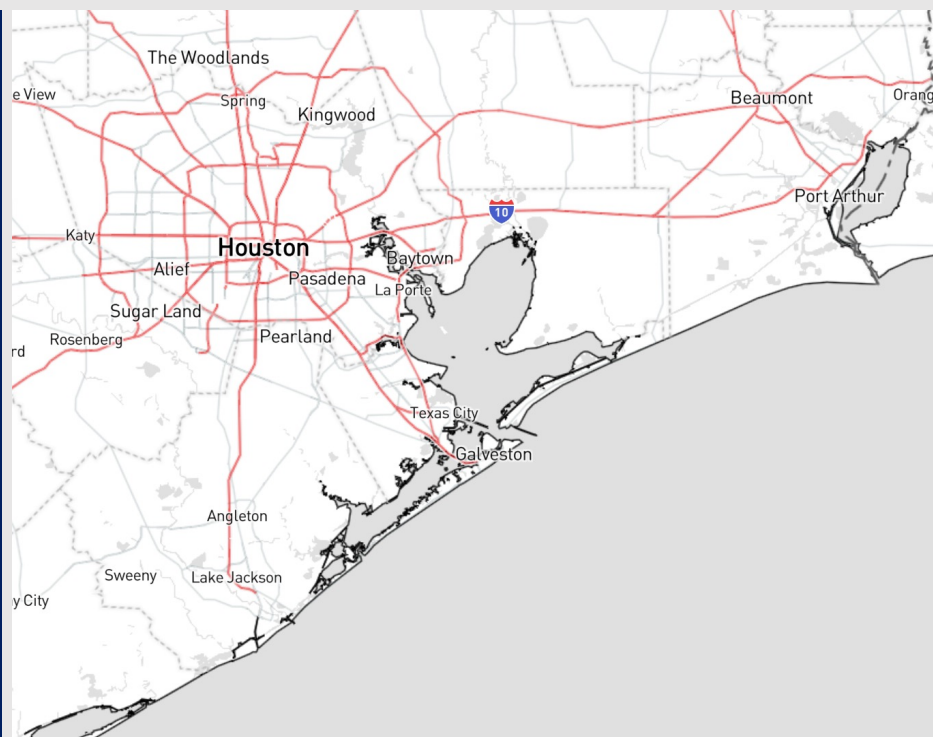
Updated: 4:00 AM CT

Wednesday, November 15, 2023

Forecaster: Alyssa Elliott

Weather Headlines

- Dry conditions are anticipated for the HOU area for the next 72 hours.
- As winds gradually decrease S of Morgan's Point throughout the day, calmer winds are expected to follow over the next few days.
- Keeping an eye on eye on low-end fog potential for Friday. Otherwise no visibility concerns.



Radar/NWS Alerts: 4:00 AM CT



As always, please do not hesitate to reach out to us with any forecast questions via the chat option on the Weather Porthole or our on-call number, **(317)-560-8122** press 1 for forecast questions.

Houston Pilots Extended Range Visibility Report



Saturday 11/18/23

Low confidence in patchy fog N of Morgan's Point.



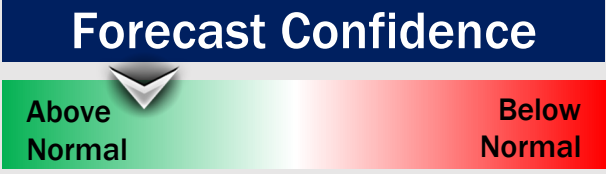
Monday 11/20/23

No visibility concerns Monday.



Sunday 11/19/23

No visibility concerns Sunday.



Chance for Fog

Saturday AM	Low-End
Saturday PM	Unlikely
Sunday AM	Unlikely
Sunday PM	Unlikely
Monday AM	Unlikely
Monday PM	Unlikely

Houston Pilots Visibility Chart (miles)



Time	Wed 2am	Wed 3am	Wed 4am	Wed 5am	Wed 6am	Wed 7am	Wed 8am	Wed 9am	Wed 10am	Wed 11am	Wed 12pm	Wed 1pm	Wed 2pm	Wed 3pm	Wed 4pm	Wed 5pm	Wed 6pm	Wed 7pm	Wed 8pm	Wed 9pm	Wed 10pm	Wed 11pm	Thu 12am	Thu 1am	Thu 2am	Thu 3am	Thu 4am	Thu 5am	Thu 6am	Thu 7am	Thu 8am	Thu 9am	Thu 10am	Thu 11am	Thu 12pm	Thu 1pm	
610 Bridge	10	10	10	10	10	10	10	10	10	10	10	10	10	10	10	10	10	10	10	10	10	10	10	10	10	6	6	1	2	3	6	10	10	10	10	10	
Kinder 1	10	10	10	10	10	10	10	10	10	10	10	10	10	10	10	10	10	10	10	10	10	10	10	10	10	7	6	2	2	5	7	10	10	10	10	10	
Greens Bayou	10	10	10	10	10	10	10	10	10	10	10	10	10	10	10	10	10	10	10	10	10	10	10	10	10	8	6	5	5	6	8	10	10	10	10	10	
Shell Crude	10	10	10	10	10	10	10	10	10	10	10	10	10	10	10	10	10	10	10	10	10	10	10	10	10	8	9	8	8	9	8	10	10	10	10	10	
Lynchburg Ferries	10	10	10	10	10	10	10	10	10	10	10	10	10	10	10	10	10	10	10	10	10	10	10	10	10	8	9	8	8	9	8	10	10	10	10	10	
Exxon 3	10	10	10	10	10	10	10	10	10	10	10	10	10	10	10	10	10	10	10	10	10	10	10	10	10	9	9	8	8	9	8	10	10	10	10	10	
Morgans Point	10	10	10	10	10	10	10	10	10	10	10	10	10	10	10	10	10	10	10	10	10	10	10	10	10	9	9	8	8	9	8	10	10	10	10	10	
75/76	10	10	10	10	10	10	10	10	10	10	10	10	10	10	10	10	10	10	10	10	10	10	10	10	10	10	10	9	8	9	10	10	10	10	10	10	
63/64	10	10	10	10	10	10	10	10	10	10	10	10	10	10	10	10	10	10	10	10	10	10	10	10	10	10	10	10	9	9	10	10	10	10	10	10	
51/52	10	10	10	10	10	10	10	10	10	10	10	10	10	10	10	10	10	10	10	10	10	10	10	10	10	10	10	10	10	9	10	10	10	10	10	10	
37/38	10	10	10	10	10	10	10	10	10	10	10	10	10	10	10	10	10	10	10	10	10	10	10	10	10	10	10	10	10	10	10	10	10	10	10	10	10
25/26	10	10	10	10	10	10	10	10	10	10	10	10	10	10	10	10	10	10	10	10	10	10	10	10	10	10	10	10	10	10	10	10	10	10	10	10	10
11/12	10	10	10	10	10	10	10	10	10	10	10	10	10	10	10	10	10	10	10	10	10	10	10	10	10	10	10	10	10	10	10	10	10	10	10	10	10
1 & 2 Bravo	10	10	10	10	10	10	10	10	10	10	10	10	10	10	10	10	9	9	9	9	9	9	9	9	9	9	9	9	9	9	9	9	9	9	9	9	9

NOTE: This is automated data that may/may not agree with the official BAM thinking that's found on the daily slides or special visibility report slides. This data should be used as a guide only

Houston Pilots Wind Chart



Forecast Confidence



Example

Sustained wind 13 Knots
Gusts 18 Knots
Wind from the N

WS: 13
G:18
N

Time Knots	Wed 2am	Wed 3am	Wed 4am	Wed 5am	Wed 6am	Wed 7am	Wed 8am	Wed 9am	Wed 10am	Wed 11am	Wed 12pm	Wed 1pm	Wed 2pm	Wed 3pm	Wed 4pm	Wed 5pm	Wed 6pm	Wed 7pm	Wed 8pm	Wed 9pm	Wed 10pm	Wed 11pm	Thu 12am	Thu 1am	Thu 2am	Thu 3am	Thu 4am	Thu 5am	Thu 6am	Thu 7am	Thu 8am	Thu 9am	Thu 10am	Thu 11am	Thu 12pm	Thu 1pm		
610 Bridge	3	3	3	3	3	3	5	6	5	6	6	7	7	7	7	8	7	7	7	6	6	5	5	5	4	4	4	4	4	4	5	5	5	5	4	4		
	9	9	9	9	9	9	14	12	10	9	9	10	10	11	12	12	11	11	10	9	9	7	8	7	7	7	7	7	7	7	7	8	8	7	7	7	7	
Kinder 1	NNW	NNW	N	ENE	N	N	NNE	NNE	NNE	NNE	NNE	NNE	NNE	E	N	N	N	NNE	NNE	NNE	NNE	NNE	NNE	NNE	NNE	NNE	NNE	NNE	NNE	N	N	N	NNE	N	N			
	3	3	4	3	3	3	5	6	5	6	6	7	7	7	7	7	7	6	6	6	5	5	5	4	4	4	4	4	4	5	5	5	5	4	4			
Greens Bayou	9	9	9	9	9	9	14	12	10	9	9	10	10	11	12	11	11	11	10	9	8	7	8	7	7	7	7	7	7	7	8	8	7	7	7	7		
	NNW	N	N	NNE	NNE	NNE	NNE	NNE	NNE	NNE	NNE	NNE	NNE	N	N	N	N	NNE	NNE	NNE	NNE	NNE	NNE	NNE	NNE	NNE	NNE	NNE	NNE	N	N	N	NNE	N	N			
Shell Crude	4	3	4	4	4	3	5	6	6	6	6	6	7	7	7	7	7	6	6	6	5	5	5	4	4	4	4	4	5	5	5	6	5	5	5	5		
	9	10	9	10	10	9	14	12	10	9	10	10	10	11	12	11	11	10	10	9	9	7	7	7	7	7	7	7	7	7	8	9	8	7	7	7		
Lynchburg Ferries	NNW	NNW	N	N	NNE	NNE	NNE	NNE	NNE	NNE	NNE	NNE	NNE	ESE	N	NNE	N	NNE	NNE	NNE	NNE	NNE	NNE	NNE	NNE	NNE	NNE	NNE	NNE	N	N	N	NNE	N	N			
	4	3	4	4	4	3	5	6	6	6	6	6	7	7	7	8	7	7	7	6	6	5	5	5	5	5	5	5	5	5	5	5	5	5	5	5		
Exxon 3	9	10	9	10	10	9	15	12	10	9	10	10	10	11	12	11	11	10	9	9	8	8	8	7	7	7	7	7	7	7	8	8	8	7	7	7		
	NNW	N	SE	N	NNE	NE	NNE	NNE	NNE	NNE	NNE	NNE	NNW	N	ESE	N	N	NNE	NNE	NNE	NNE	NNE	NNE	NNE	NNE	NNE	NNE	NNE	N	N	N	N	N	N	N			
Morgans Point	5	5	6	6	6	5	7	7	6	6	6	7	7	7	7	9	9	9	8	8	7	7	7	7	7	7	7	7	7	7	7	7	7	7	7	7		
	10	11	11	12	12	11	15	12	10	9	9	10	11	11	12	12	12	11	11	10	9	9	9	9	9	9	9	9	9	9	9	9	9	9	9	9	9	
75/76	NNW	N	SW	N	NNE	NE	NNE	NNE	NNE	NNE	ESE	E	N	N	SSW	N	N	NNE	NNE	NNE	NNE	NNE	NNE	NNE	NNE	NNE	NNE	NNE	NNE	N	N	N	N	N	N			
	8	8	9	10	10	9	10	9	8	8	8	8	9	9	10	11	11	11	10	10	10	10	10	9	9	9	9	9	9	9	9	9	9	9	9	9	9	
63/64	11	12	13	14	14	13	15	12	10	9	9	10	12	12	13	13	13	13	12	11	11	11	11	10	10	10	10	10	10	10	10	10	10	10	10	10	10	
	NNW	N	SE	N	NNE	NNE	NNE	NNE	NNE	NNE	SE	S	N	N	SE	N	NNE	NNE	NNE	NNE	NNE	NNE	NNE	NNE	NNE	NNE	NNE	NNE	NNE	NNE	NNE	NNE	NNE	NNE	NNE	NNE		
51/52	9	10	11	11	12	11	11	11	9	9	8	9	10	11	11	11	12	12	11	11	11	11	11	10	10	10	10	10	10	10	10	10	10	10	10	10	10	
	11	13	13	14	14	13	14	12	10	10	10	11	13	13	13	13	13	13	12	12	12	12	12	11	11	11	11	11	11	11	11	11	11	11	11	11	11	11
37/38	NNW	N	ENE	N	NNE	NNE	NNE	NNE	NNE	NNE	WSW	NNW	N	N	ENE	NNE	NNE	NNE	NNE	NNE	NNE	NNE	NE	NE	NNE	NNE	NNE	NNE	NNE	NNE	NNE	NNE	NNE	NNE	NNE	NNE		
	9	10	11	11	12	11	11	10	9	9	9	9	10	11	11	11	11	11	11	10	10	10	10	10	10	10	10	10	10	10	10	10	10	10	10	10	10	
25/26	10	12	13	13	14	12	14	12	11	10	10	11	13	13	14	13	13	13	12	12	12	12	12	11	11	11	11	11	11	11	11	11	11	11	11	11	11	11
	NNW	N	N	N	NNE	NNE	NNE	NNE	NNE	NNE	NNW	N	N	N	SE	NNE	NNE	NNE	NNE	NNE	NNE	NNE	NE	NE	NNE	NNE	NNE	NNE	NNE	NNE	NNE	NNE	NNE	NNE	NNE	NNE	NNE	
11/12	8	10	10	10	10	9	10	9	8	9	9	10	11	11	11	10	10	10	9	9	9	9	9	9	9	9	9	9	9	9	9	9	9	9	9	9	9	
	11	12	13	14	13	14	12	10	10	10	10	12	13	14	14	12	12	12	12	12	12	12	11	11	11	11	11	11	11	11	11	11	11	11	11	11	11	11
1 & 2 Bravo	NNW	N	N	N	NNE	NNE	NNE	NNE	NNE	NNE	NNE	NNE	NNE	NNE	NNE	NNE	NNE	NNE	NNE	NNE	NNE	NNE	NE	NE	NNE	NNE	NNE	NNE	NNE	NNE	NNE	NNE	NNE	NNE	NNE	NNE		
	8	9	9	9	10	9	9	9	8	8	8	10	11	11	11	10	10	10	10	10	10	10	10	10	10	10	10	10	10	10	10	10	10	10	10	10	10	

NOTE: This is automated data that may/may not agree with the official BAM thinking that's found on the daily slides. This data should be used as a guide only

Forecast Discussion

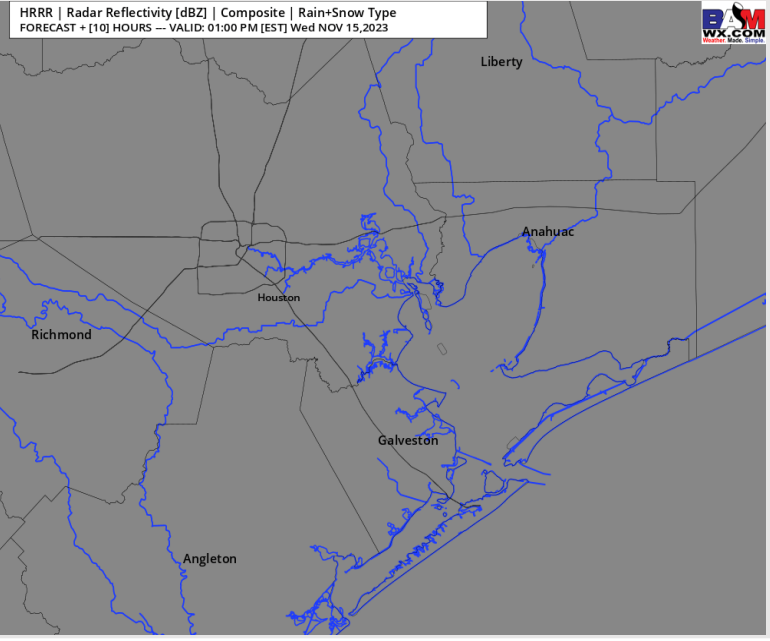
Precip: Favoring dry conditions throughout the day.

Wind: Winds will be out of the N/NW throughout the day today. **N of Morgan's Point:** Winds will be at 3 - 7 kts through 9 AM, then 4 - 8 kts from 10 - 5 PM. Winds return to 3 - 7 kts after 4 PM. **S of Morgan's Point:** Winds will be at 12 - 17 kts with the boarding station seeing winds of 13 - 18 kts. **Wind Gusts of 15 - 20 kts will be possible for all stations after throughout the day with locally stronger gusts of 22 kts near the Boarding Station.**

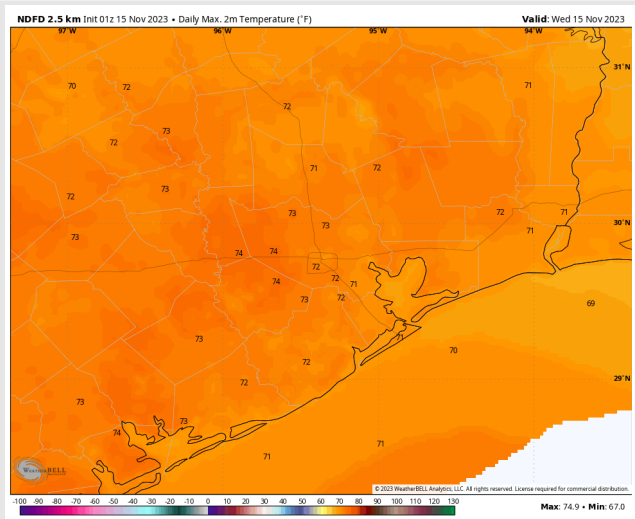
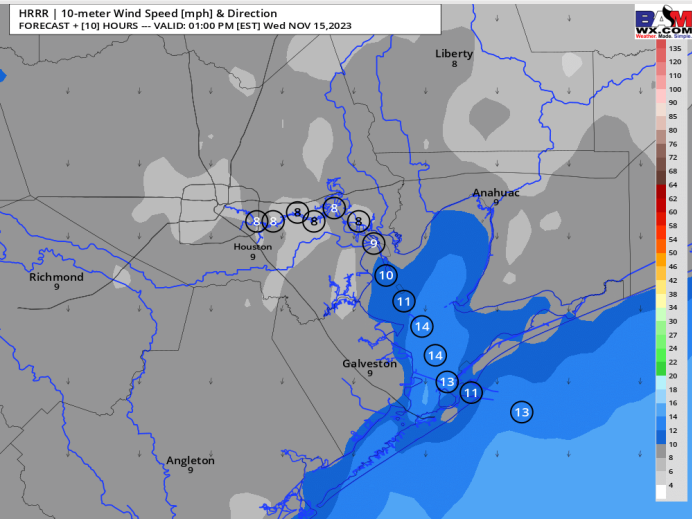
High Temps: **N of Morgan's Point:** Low to mid 70s F. **S of Morgan's Point:** Low 70s F

Visibility: Not anticipating any visibility concerns today. Patchy fog expected to remain W. of stations.

Precip Image: 12 PM CT



Wind Speed:
12 PM CT



High Temps
Today

Forecast Discussion

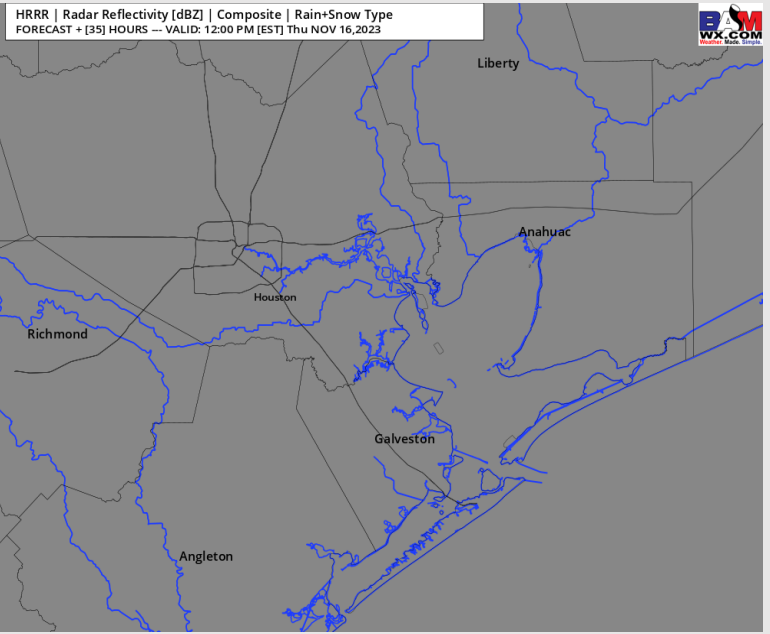
Precip: Dry conditions persist into Thursday.

Wind: Winds will be out of the N/NNE through 4 PM. After 4 PM, winds will become variable throughout the remainder of the night. During the shift from NNE to SE winds (4 - 9 PM) winds will be near calm at all stations. **N of Morgan's Point:** Outside of the wind shift, winds will be at 3-7 kts. **S of Morgan's Point:** Winds will be at 8-13 kts through 12 PM before decreasing to 4-9 kts during the PM hours.

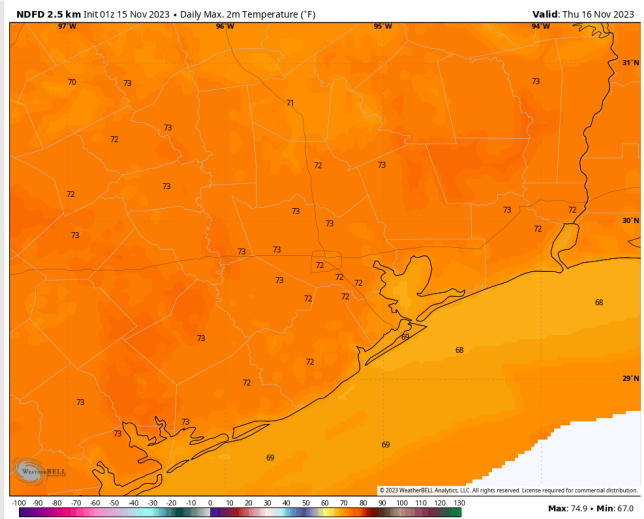
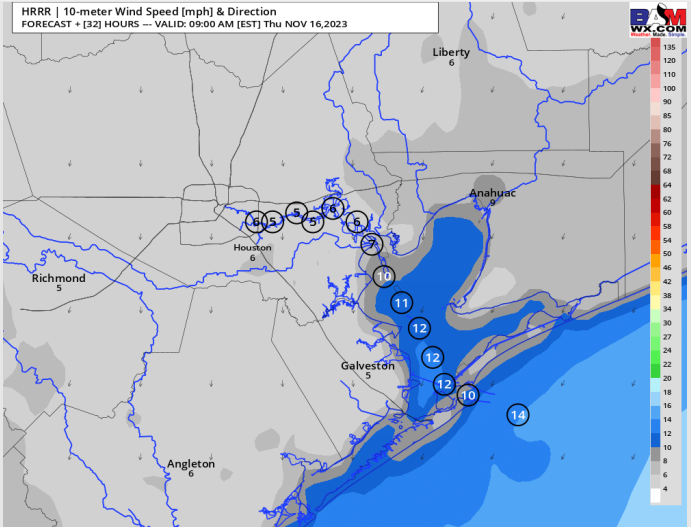
High Temps: **N of Morgan's Point:** Low 70s F. **S of Morgan's Point:** Upper 60s F to 70 F.

Visibility: No fog concerns favored for THU.

Precip Image: 11 AM CT



**Wind Speed:
8 AM CT**



**High Temps
Thursday**

Houston Pilots: Fri. 11/17/2023



Forecast Discussion

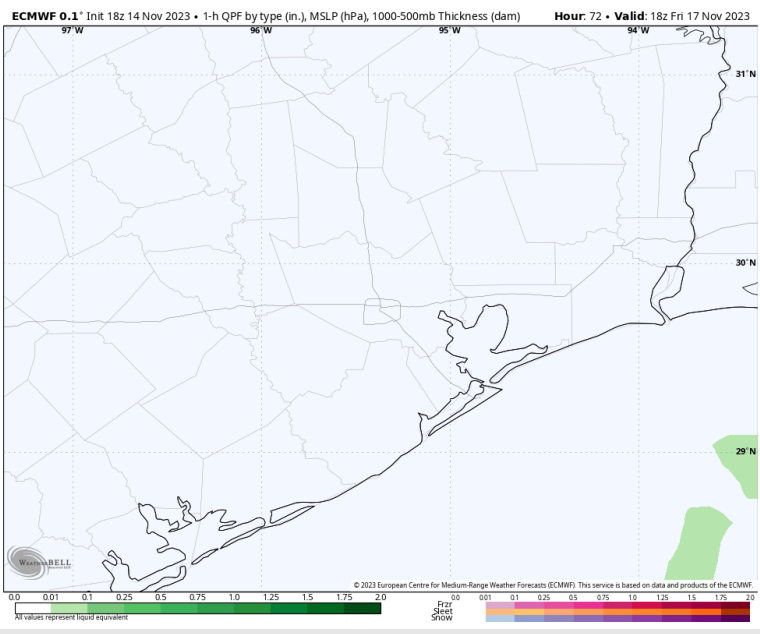
Precip: Favoring dry conditions Friday.

Wind: Winds direction will be variable throughout the day Friday. **N of Morgan's Point:** Winds will be at 2 - 7 kts throughout the day Friday. **S of Morgan's Point:** Winds will be at 3 - 8 kts all day Friday.

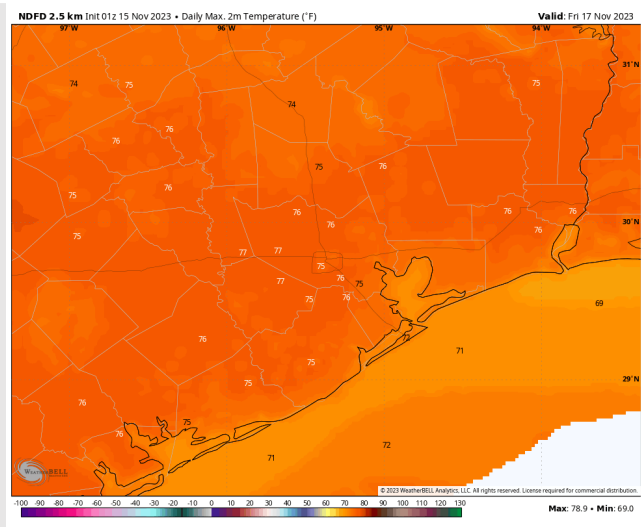
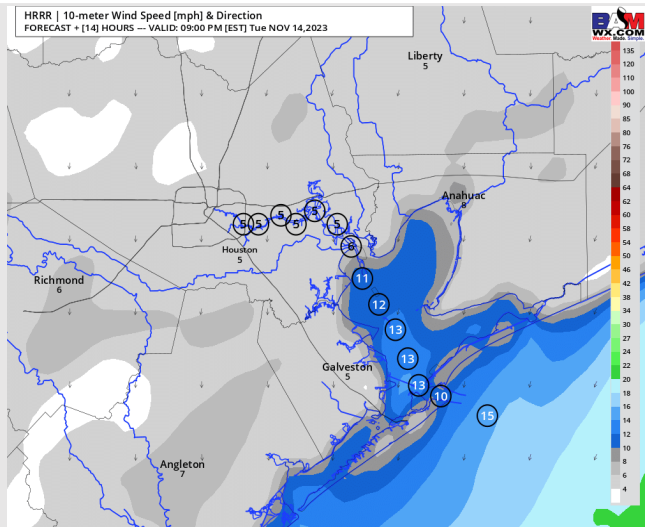
High Temps: **N of Morgan's Point:** Mid 70's F. **S of Morgan's Point:** Lower 70s F.

Visibility: Low-end risk for fog for stations N of Morgan's point.

Precip Image: 12 PM CT

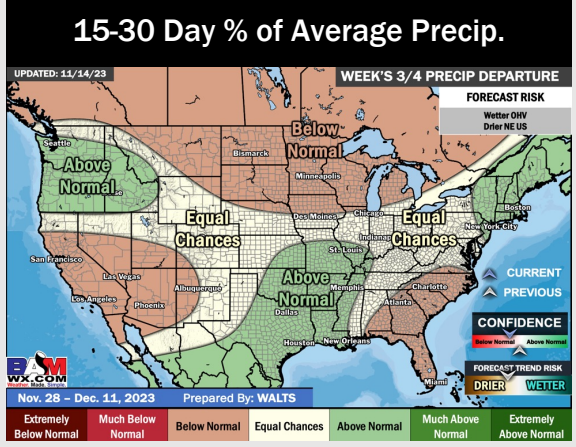
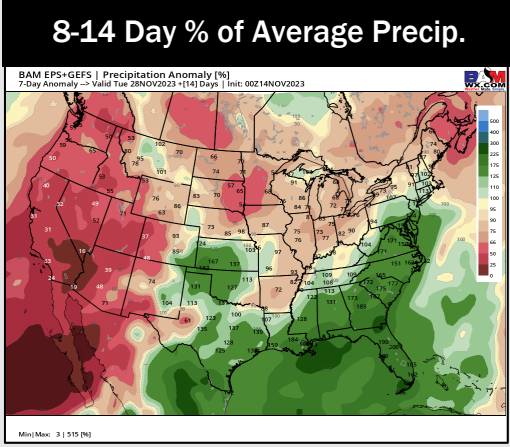
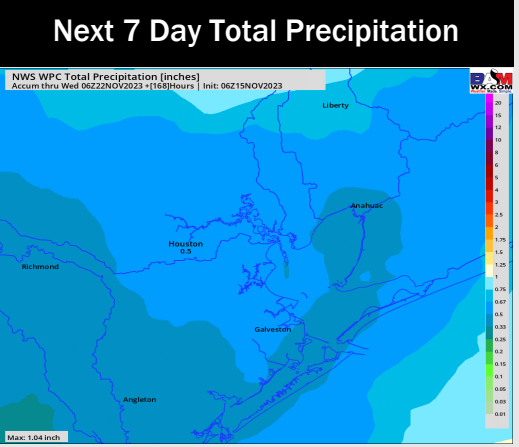
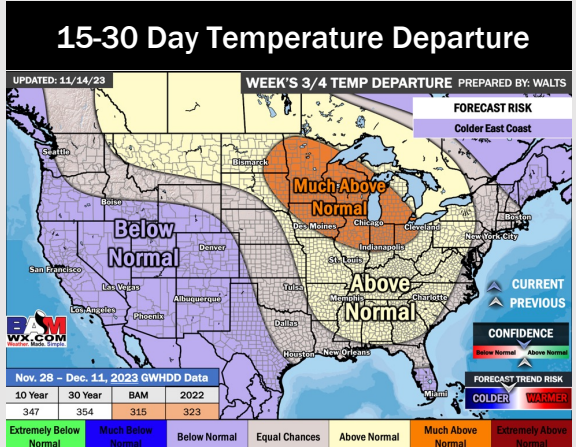
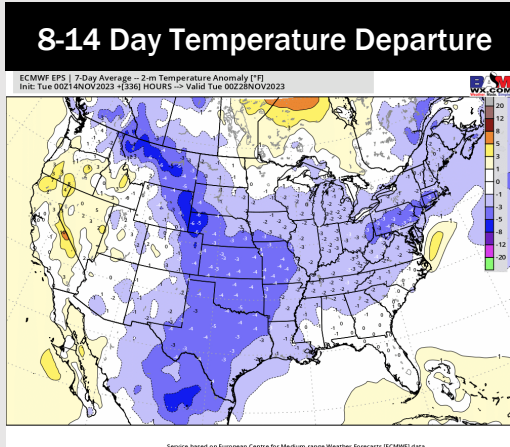
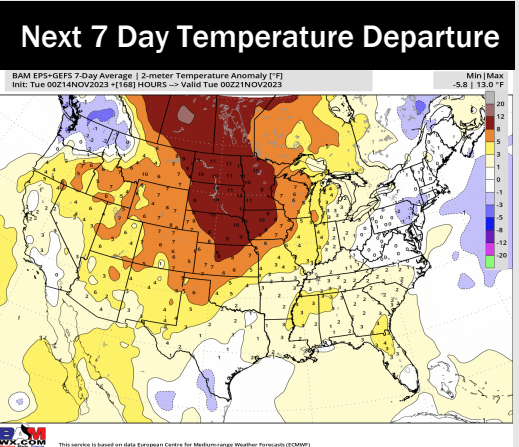


Wind Speed:
8 PM CT



High Temps
Friday

Houston Pilots: 11/15/23



- A drier 72-hour period favored. Worth watching Friday for low end rain chances via a cold front, but favoring precipitation to stay to the NE. Next system enters on Sunday. Seasonal temperatures will be in store this week.
- Above normal rainfall and below normal temperatures are expected into the week 2 timeframe.
- Seasonal temperatures and above normal chances for precipitation are favored in the weeks 3/4 timeframe.