

# Houston Pilots Forecast Package



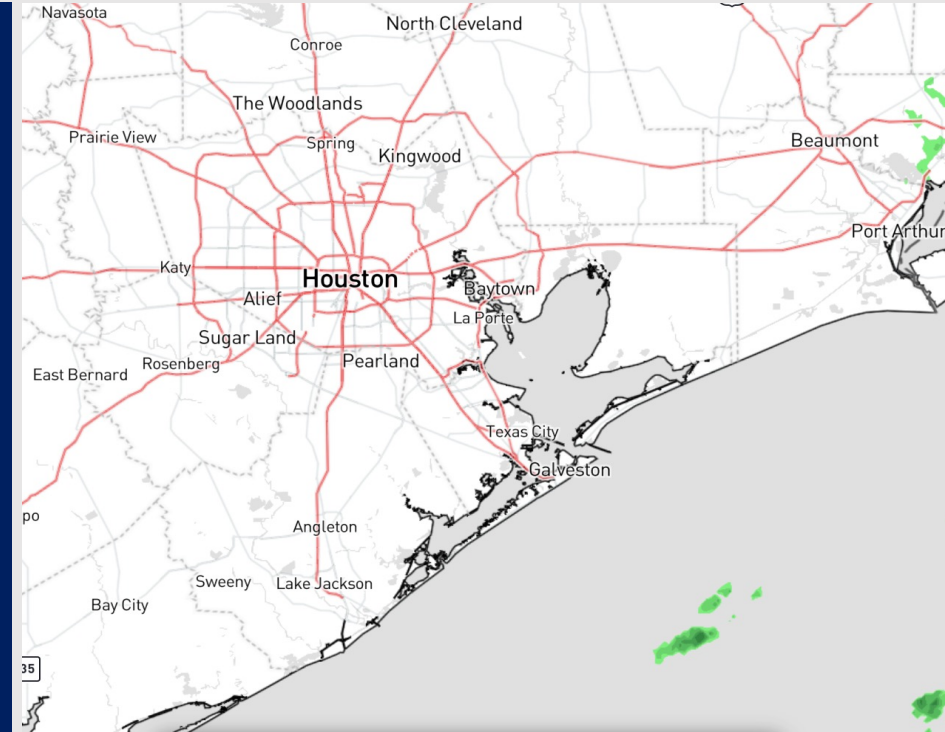
Updated: 4:40 AM CT

Saturday, November 11, 2023

Forecaster: Will Danby

## Weather Headlines

- Scattered to widespread shower / storm chances will continue through MON bringing heavy rainfall and localized flash flooding potential.
- Sustained winds expected to remain calm N of Morgan's Point. Winds south of Morgan's Point between 15-20 kts.
- **Monitoring SUN/MON for elevated winds S of Morgan's Point and Gusts of 30-40 kts. More details on slides below.**



**Radar/NWS Alerts: 4:36 AM CT**



As always, please do not hesitate to reach out to us with any forecast questions via the chat option on the Weather Porthole or our on-call number, **(317)-560-8122** press 1 for forecast questions.

# Houston Pilots Extended Range Visibility Report



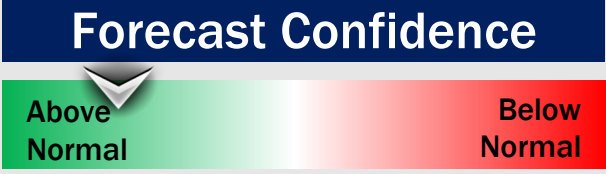
## Tuesday 11/14/23

Not anticipating any fog concerns Tuesday.



## Wednesday 11/15/23

Not anticipating any visibility concerns on Wednesday.



## Thursday 11/16/23

No visibility concerns Thursday.



## Chance for Fog

Tuesday AM	Unlikely
Tuesday PM	Unlikely
Wednesday AM	Unlikely
Wednesday PM	Unlikely
Thursday AM	Unlikely
Thurssday PM	Unlikely

# Houston Pilots Visibility Chart (miles)



Time	Sat 4am	Sat 5am	Sat 6am	Sat 7am	Sat 8am	Sat 9am	Sat 10am	Sat 11am	Sat 12pm	Sat 1pm	Sat 2pm	Sat 3pm	Sat 4pm	Sat 5pm	Sat 6pm	Sat 7pm	Sat 8pm	Sat 9pm	Sat 10pm	Sat 11pm	Sun 12am	Sun 1am	Sun 2am	Sun 3am	Sun 4am	Sun 5am	Sun 6am	Sun 7am	Sun 8am	Sun 9am	Sun 10am	Sun 11am	Sun 12pm	Sun 1pm	Sun 2pm	Sun 3pm		
<b>610 Bridge</b>	5	5	5	5	5	6	7	7	9	9	8	8	9	8	9	9	9	9	8	7	7	7	8	8	10	10	10	10	10	10	10	10	10	10	10	10	10	10
<b>Kinder 1</b>	5	5	5	5	5	6	7	7	9	9	8	8	9	8	9	9	9	9	8	7	7	7	8	8	10	10	10	10	10	10	10	10	10	10	10	10	10	10
<b>Greens Bayou</b>	5	5	6	5	6	6	7	7	9	9	8	8	9	9	9	9	9	9	8	8	7	7	8	9	10	10	10	10	10	10	10	10	10	10	10	10	10	10
<b>Shell Crude</b>	5	5	5	4	5	6	7	7	8	8	7	7	8	8	9	9	9	9	8	8	8	7	7	8	9	9	10	10	10	10	10	10	10	10	10	10	10	10
<b>Lynchburg Ferries</b>	5	5	5	4	5	6	7	7	8	7	7	7	8	8	9	9	9	9	8	8	8	7	7	8	9	9	10	10	10	10	10	10	10	10	10	10	10	10
<b>Exxon 3</b>	3	4	4	4	4	5	6	6	6	7	7	6	7	7	7	7	7	7	8	8	8	6	6	7	8	8	9	9	10	10	10	10	10	10	10	10	10	10
<b>Morgans Point</b>	3	4	4	4	4	5	6	6	6	6	6	6	6	6	7	7	7	7	8	8	8	7	6	6	7	7	9	9	10	10	10	10	10	10	10	10	10	10
<b>75/76</b>	5	5	6	5	4	4	5	6	6	6	6	6	6	6	7	6	6	7	8	8	8	7	6	6	6	6	9	10	10	10	10	10	10	10	10	10	10	10
<b>63/64</b>	5	6	7	6	5	5	5	6	6	6	5	6	5	6	6	6	7	7	8	8	8	8	7	7	7	9	10	10	10	10	10	10	10	10	10	10	10	10
<b>51/52</b>	6	7	9	6	6	5	5	6	6	6	5	6	5	6	6	6	8	7	8	8	8	8	8	8	8	8	8	9	10	10	10	10	10	10	10	10	10	10
<b>37/38</b>	8	9	10	9	8	6	5	6	6	5	5	6	5	5	6	6	9	9	8	8	8	8	8	8	8	8	8	9	10	10	10	10	10	10	10	10	10	10
<b>25/26</b>	10	10	10	10	9	7	6	6	6	5	5	6	5	5	5	6	9	9	8	8	8	8	8	8	8	8	9	10	10	10	10	10	10	10	10	10	10	10
<b>11/12</b>	10	10	10	10	9	7	6	5	6	5	4	6	5	5	5	5	9	9	8	8	8	8	8	8	8	8	9	10	10	10	10	10	10	10	10	10	10	10
<b>1 &amp; 2 Bravo</b>	10	10	10	10	9	7	5	4	5	4	5	6	4	4	4	5	9	9	8	8	8	8	8	8	8	8	9	9	9	9	9	9	9	9	9	9	9	9

**NOTE: This is automated data that may/may not agree with the official BAM thinking that's found on the daily slides or special visibility report slides. This data should be used as a guide only**

# Houston Pilots Wind Chart



## Forecast Confidence



## Example

Sustained wind 13 Knots  
Gusts 18 Knots  
Wind from the N

WS: 13  
G:18  
N

Time Knots	Sat 4am	Sat 5am	Sat 6am	Sat 7am	Sat 8am	Sat 9am	Sat 10am	Sat 11am	Sat 12pm	Sat 1pm	Sat 2pm	Sat 3pm	Sat 4pm	Sat 5pm	Sat 6pm	Sat 7pm	Sat 8pm	Sat 9pm	Sat 10pm	Sat 11pm	Sun 12am	Sun 1am	Sun 2am	Sun 3am	Sun 4am	Sun 5am	Sun 6am	Sun 7am	Sun 8am	Sun 9am	Sun 10am	Sun 11am	Sun 12pm	Sun 1pm	Sun 2pm	Sun 3pm		
<b>610 Bridge</b>	4 NNE	4 NNE	4 NNE	4 NNE	4 NNE	4 N	4 NNE	4 NNE	4 N	4 NNE	4 NNE	4 NNE	4 N	4 N	4 NNE	6 NNE	6 NNE	6 NNE	5 NNE	5 NNE	5 NNE	5 NNE	5 NNE	5 NNE	5 NNE	5 NNE	5 NNE	6 NNE	6 NNE	8 NNE	8 NNE	7 NNE	7 NNE	7 NNE	7 NNE	8 NNE		
<b>Kinder 1</b>	4 NNE	4 NNE	4 NNE	3 NNE	4 NNE	4 NNE	4 NNE	4 NNE	4 NNE	4 NNE	4 NNE	4 NNE	4 NNE	4 NNE	4 NNE	6 NNE	6 NNE	6 NNE	5 NNE	5 NNE	5 NNE	5 NNE	5 NNE	5 NNE	5 NNE	5 NNE	6 NNE	6 NNE	8 NNE	8 NNE	8 NNE	7 NNE	7 NNE	7 NNE	7 NNE	8 NNE		
<b>Greens Bayou</b>	4 NNE	4 NNE	4 NNE	4 NNE	4 NNE	4 NNE	4 NNE	4 NNE	4 NNE	4 NNE	4 NNE	4 NNE	4 NNE	4 NNE	4 NNE	6 NNE	6 NNE	6 NNE	5 NNE	5 NNE	5 NNE	5 NNE	5 NNE	5 NNE	5 NNE	5 NNE	6 NNE	6 NNE	7 NNE	7 NNE	8 NNE	8 NNE	8 NNE	7 NNE	7 NNE	7 NNE	8 NNE	
<b>Shell Crude</b>	4 NNE	4 NNE	4 NNE	4 NNE	4 NNE	4 NNE	4 NNE	4 NNE	4 NNE	4 NNE	4 NNE	4 NNE	4 NNE	4 NNE	4 NNE	6 NNE	6 NNE	6 NNE	5 NNE	5 NNE	5 NNE	5 NNE	5 NNE	5 NNE	5 NNE	5 NNE	6 NNE	6 NNE	7 NNE	7 NNE	8 NNE	8 NNE	8 NNE	7 NNE	7 NNE	7 NNE	8 NNE	
<b>Lynchburg Ferries</b>	4 NNE	4 NNE	4 NNE	4 NNE	4 NNE	5 NNE	4 NNE	5 NNE	4 NNE	4 NNE	5 NNE	4 NNE	4 NNE	4 NNE	4 NNE	7 NNE	7 NNE	7 NNE	6 NNE	6 NNE	6 NNE	5 NNE	5 NNE	5 NNE	5 NNE	6 NNE	6 NNE	6 NNE	7 NNE	7 NNE	8 NNE	8 NNE	8 NNE	8 NNE	8 NNE	8 NNE	9 NNE	
<b>Exxon 3</b>	4 NNE	4 NNE	4 NNE	4 NNE	4 NNE	5 NNE	4 NNE	4 NNE	4 NNE	4 NNE	5 NNE	4 NNE	4 NNE	4 NNE	4 NNE	7 NNE	7 NNE	7 NNE	6 NNE	6 NNE	6 NNE	6 NNE	6 NNE	6 NNE	6 NNE	7 NNE	7 NNE	7 NNE	8 NNE	8 NNE	8 NNE	8 NNE	8 NNE	8 NNE	8 NNE	9 NNE	9 NNE	
<b>Morgans Point</b>	5 NNE	6 NNE	5 NNE	5 NNE	5 NNE	6 NNE	5 NNE	4 NNE	5 NNE	4 NNE	6 NNE	5 NNE	5 NNE	5 NNE	5 NNE	9 NNE	8 NNE	8 NNE	8 NNE	8 NNE	8 NNE	8 NNE	8 NNE	8 NNE	8 NNE	8 NNE	8 NNE	9 NNE	9 NNE	9 NNE	9 NNE	9 NNE	9 NNE	8 NNE	8 NNE	9 NNE	10 NNE	
<b>75/76</b>	8 NNE	8 NNE	8 NNE	8 NNE	8 NNE	8 NNE	7 NNE	6 NNE	7 NNE	6 NNE	8 NNE	7 NNE	7 NNE	7 NNE	8 NNE	11 NNE	11 NNE	11 NNE	11 NNE	10 NNE	10 NNE	10 NNE	10 NNE	11 NNE	11 NNE	12 NNE	12 NNE	12 NNE	12 NNE	12 NNE	12 NNE	12 NNE	12 NNE	12 NNE	12 NNE	12 NNE	12 NNE	12 NNE
<b>63/64</b>	9 NNE	10 NNE	10 NNE	10 NNE	10 NNE	9 NNE	8 NNE	7 NNE	8 NNE	7 NNE	10 NNE	9 NNE	8 NNE	9 NNE	9 NNE	12 NNE	12 NNE	12 NNE	12 NNE	11 NNE	11 NNE	11 NNE	11 NNE	12 NNE	12 NNE	13 NNE	13 NNE	13 NNE	13 NNE	13 NNE	13 NNE	13 NNE	13 NNE	13 NNE	13 NNE	13 NNE	13 NNE	13 NNE
<b>51/52</b>	10 NNE	10 NNE	10 NNE	10 NNE	10 NNE	10 NNE	9 NNE	8 NNE	9 NNE	8 NNE	10 NNE	9 NNE	10 NNE	9 NNE	10 NNE	11 NNE	11 NNE	11 NNE	11 NNE	11 NNE	11 NNE	11 NNE	11 NNE	11 NNE	11 NNE	12 NNE	12 NNE	13 NNE	13 NNE	13 NNE	13 NNE	13 NNE	13 NNE	13 NNE	13 NNE	13 NNE	13 NNE	13 NNE
<b>37/38</b>	10 NNE	11 NNE	10 NNE	11 NNE	10 NNE	10 NNE	9 NNE	8 NNE	9 NNE	10 NNE	9 NNE	10 NNE	9 NNE	10 NNE	10 NNE	11 NNE	11 NNE	11 NNE	11 NNE	11 NNE	11 NNE	11 NNE	11 NNE	11 NNE	11 NNE	12 NNE	12 NNE	13 NNE	13 NNE	13 NNE	13 NNE	13 NNE	13 NNE	13 NNE	13 NNE	13 NNE	13 NNE	13 NNE
<b>25/26</b>	10 NNE	11 NNE	10 NNE	10 NNE	9 NNE	9 NNE	9 NNE	8 NNE	9 NNE	9 NNE	10 NNE	10 NNE	8 NNE	9 NNE	9 NNE	10 NNE	10 NNE	10 NNE	9 NNE	9 NNE	9 NNE	9 NNE	10 NNE	10 NNE	10 NNE	10 NNE	11 NNE	11 NNE	11 NNE	11 NNE	11 NNE	11 NNE	11 NNE	11 NNE	11 NNE	11 NNE	11 NNE	11 NNE
<b>11/12</b>	9 NNE	9 NNE	10 NNE	10 NNE	9 NNE	9 NNE	8 NNE	7 NNE	9 NNE	8 NNE	9 NNE	9 NNE	8 NNE	9 NNE	9 NNE	10 NNE	10 NNE	10 NNE	10 NNE	10 NNE	10 NNE	10 NNE	10 NNE	10 NNE	10 NNE	11 NNE	11 NNE	11 NNE	11 NNE	11 NNE	11 NNE	11 NNE	11 NNE	11 NNE	11 NNE	11 NNE	11 NNE	11 NNE
<b>1 &amp; 2 Bravo</b>	12 NNE	13 NNE	13 NNE	12 NNE	12 NNE	11 NNE	10 NNE	9 NNE	11 NNE	10 NNE	11 NNE	11 NNE	11 NNE	11 NNE	11 NNE	12 NNE	12 NNE	12 NNE	12 NNE	12 NNE	12 NNE	12 NNE	12 NNE	12 NNE	12 NNE	13 NNE	13 NNE	13 NNE	13 NNE	13 NNE	13 NNE	13 NNE	13 NNE	13 NNE	13 NNE	13 NNE	13 NNE	13 NNE

NOTE: This is automated data that may/may not agree with the official BAM thinking that's found on the daily slides.  
This data should be used as a guide only

# Houston Pilots: Sat. 11/11/2023



## Forecast Discussion

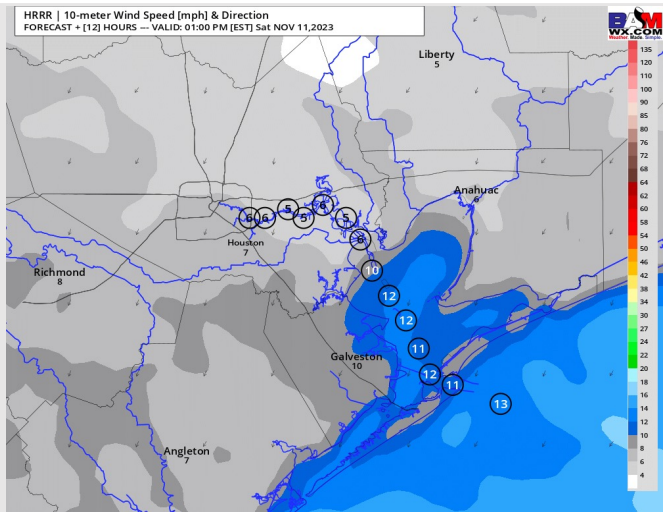
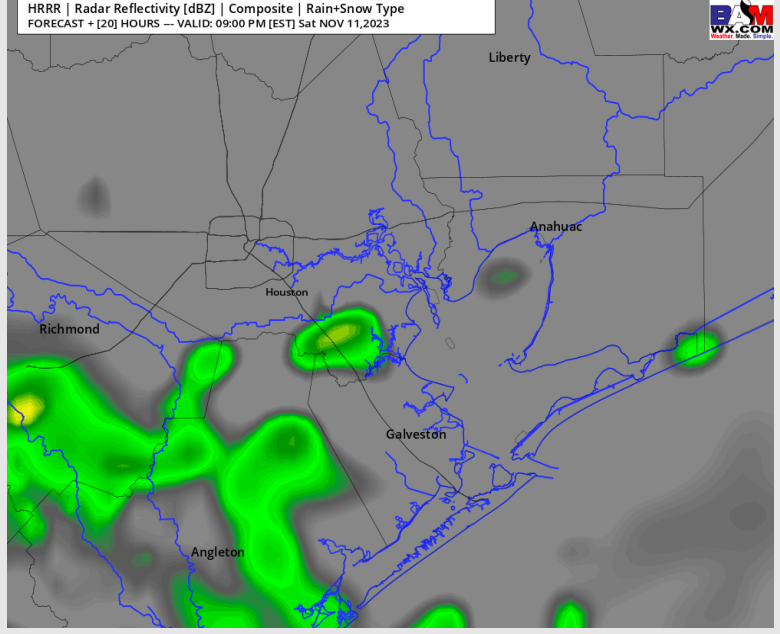
**Precip:** Moisture and coverage of rain showers will be increasing in the late AM hours from the southwest, with better timing for rain showers arriving towards 7/8 PM CT. Any AM precipitation would be light across all stations with far more dry time than wet. The best dry slot will come from 12 - 4 PM. After 4 PM, chances will be hit/miss at 30-40% for the remainder of the afternoon.

**Wind:** Winds will be out of the NE throughout the entire day. **N of Morgan's Point:** Winds at 5-8 kts expected to last all day. **S of Morgan's Point:** Winds at 9 - 14 kts to last the entire day. Winds at the Boarding station a touch higher at 11 - 16 kts.

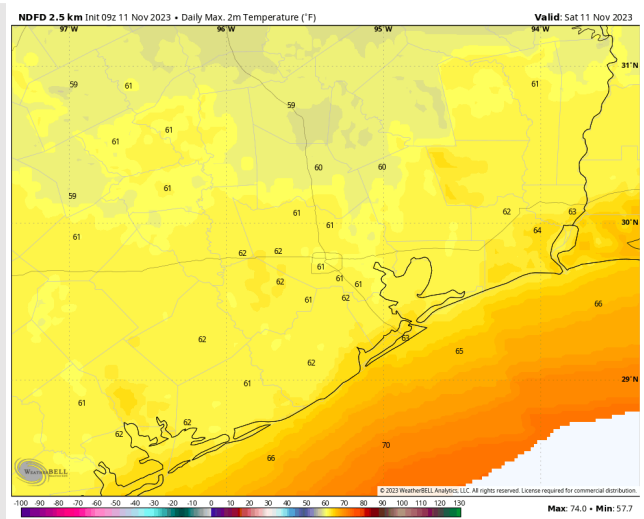
**High Temps:** **N of Morgan's Point:** Low 60's F. **S of Morgan's Point:** Mid to upper 60s F.

**Visibility:** Fog is not currently favored for today.

## Precip Image: 8 PM CT



Wind Speed:  
12 PM CT



High Temps  
Today

# Houston Pilots: Sun. 11/12/2023



## Forecast Discussion

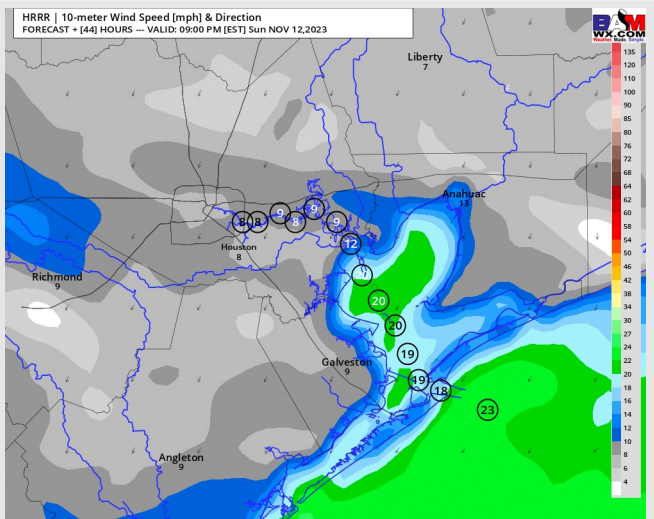
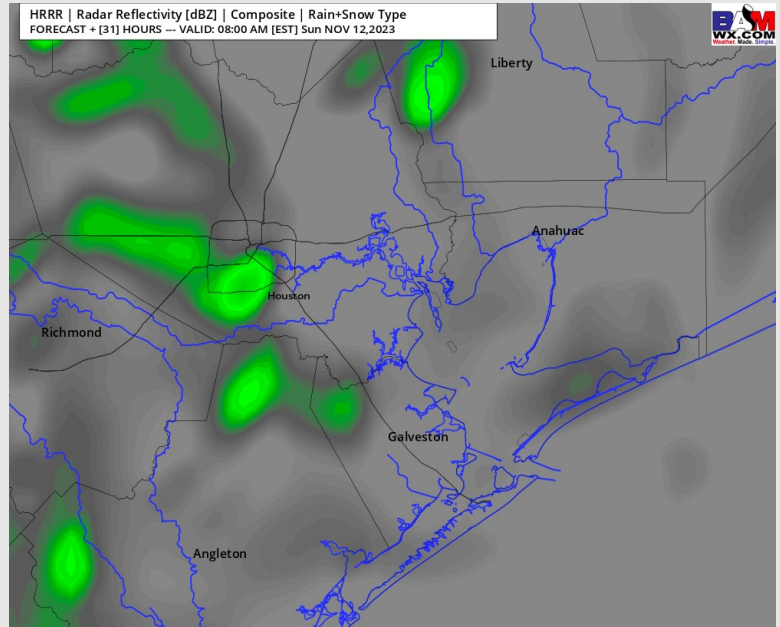
**Precip:** Hit/miss rain showers from Monday PM will continue through the early AM, with coverage tapering to isolated drizzle by 6 AM. The best dry time will arrive from 10 AM - 4 PM with very isolated pockets of drizzle before another wave of moderate rain rolls in. Data in high agreement for the wave to arrive towards 5 PM. Coverage will be scattered to widespread for the remainder of the PM.

**Wind:** Winds will be out of the NE throughout the day SUN. **N of Morgan's Point:** Winds will be at 4 - 9 kts throughout the entirety of the day. Towards 8 PM, winds will begin increasing to 5 - 10 kts. **S of Morgan's Point:** Winds will be at 13-18 kts throughout the majority of the day, with an increase to 16 - 21 kts after 9 PM. **Wind gusts of 25 - 30 kts will be for the boarding station throughout the day.**

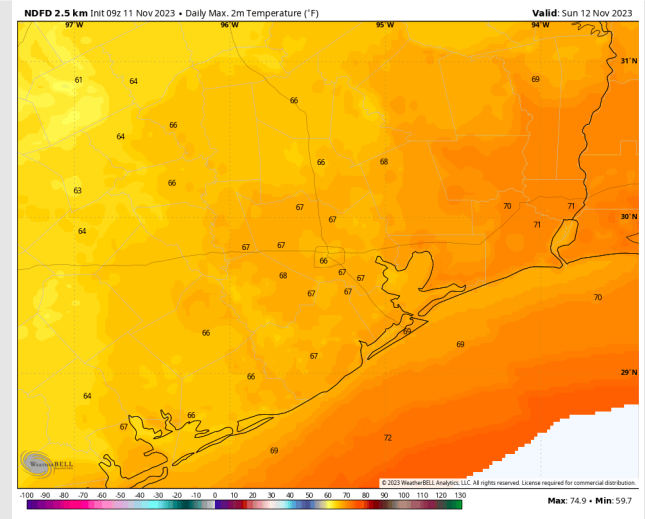
**High Temps:** **N of Morgan's Point:** Upper 60s F. **S of Morgan's Point:** Near 70F.

**Visibility:** Not anticipating any visibility concerns for Sunday.

## Precip Image: 7 AM CT



**Wind Speed:  
8 PM CT**



**High Temps  
Sunday**

# Houston Pilots: Mon. 11/13/2023



## Forecast Discussion

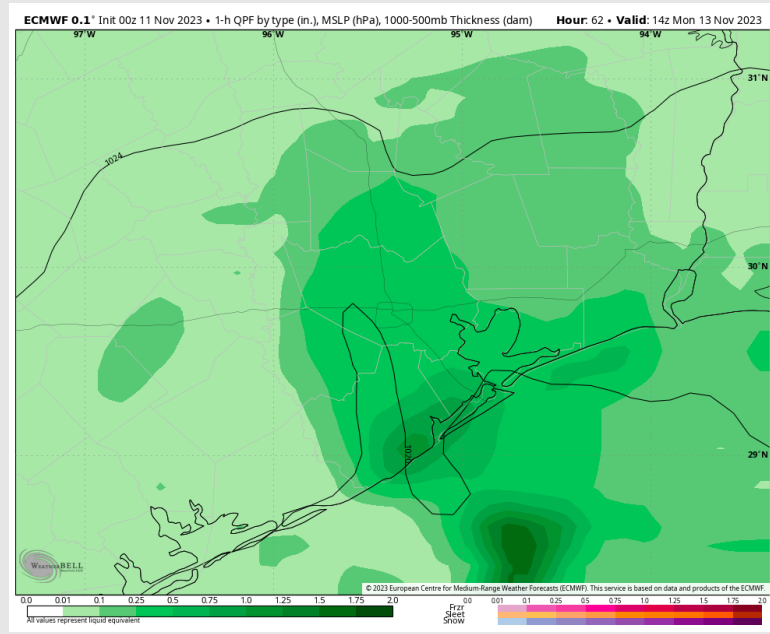
**Precip:** Widespread moderate/heavy showers will continue through 1 PM on MON. After 1 PM, coverage will gradually decrease through 4 PM, with dry conditions favored after 6 PM. Risk is for showers to exit sooner in the PM.

**Wind:** Winds will be out of the N/NE throughout the rest of the day. **N of Morgan's Point:** Winds will continue an increasing trend, at 7-12 kts by 4 AM, then to 10 -15 kts by 6 AM. **S of Morgan's Point:** Winds at 15-20 kts through 6 AM MON before increasing to 20 -25 kts. Winds continue to increase in the early PM to 24 - 29 kts. **Wind gusts of 30-35 kts will be possible near the Boarding Station and up to 33 - 38 kts between 7 AM and 3 PM.**

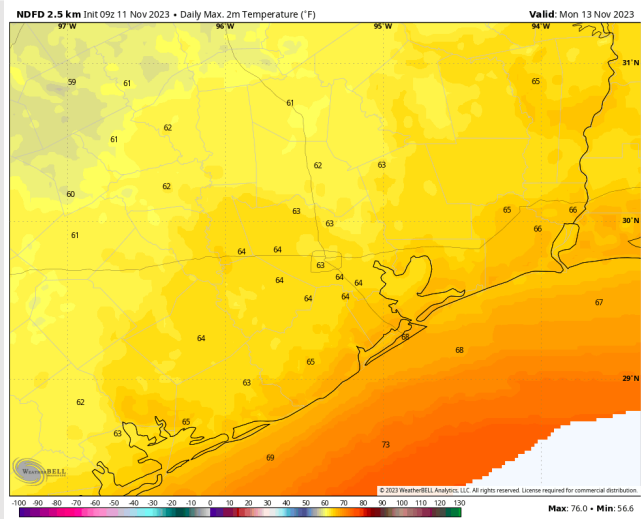
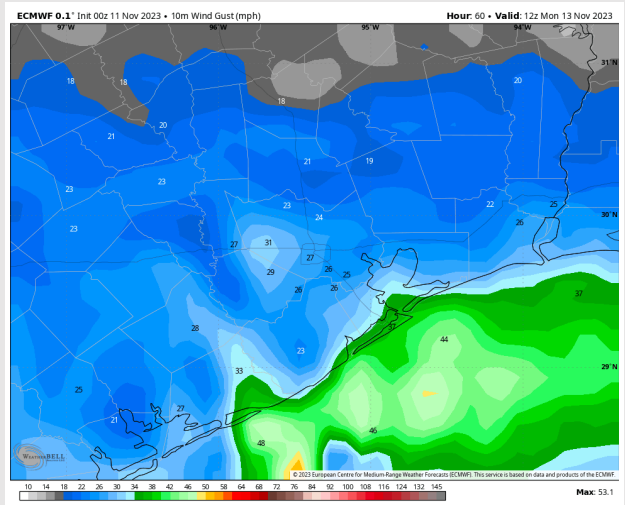
**High Temps:** **N of Morgan's Point:** Mid 60s F. **S of Morgan's Point:** Upper 60s F.

**Visibility:** No fog concerns favored, however heavy rainfall may slightly reduce visibilities for all Stations.

## Precip Image: 8 AM CT

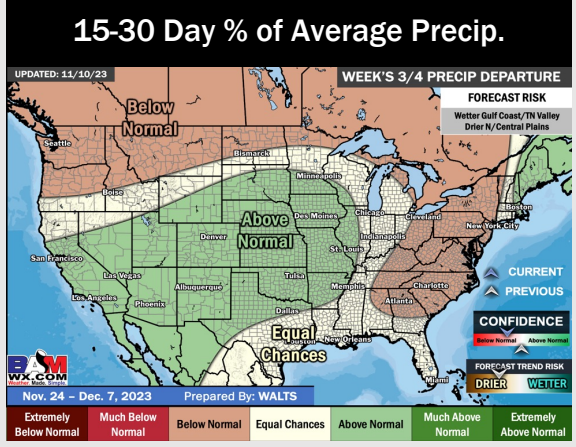
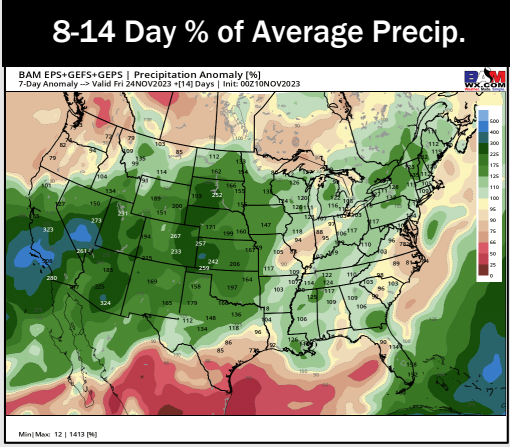
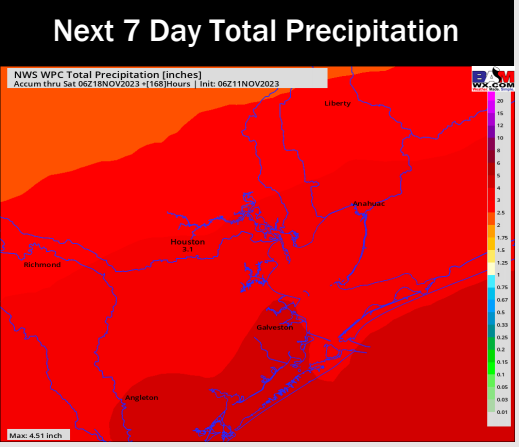
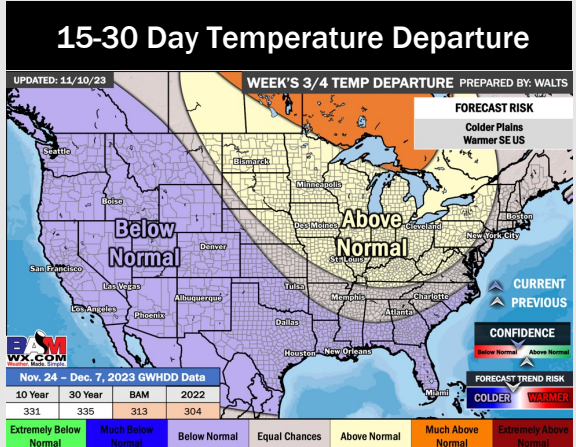
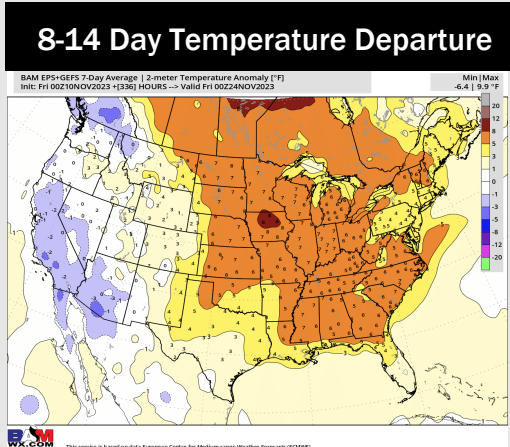
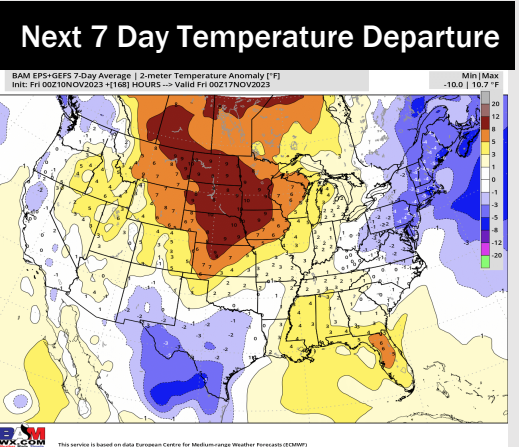


Wind Gusts:  
6 AM CT



High Temps  
Monday

# Houston Pilots: 11/11/23



- Moderate to heavy rain chances expected to be a continued risk through MON as a cold front stalls overhead. Conditions will dry out by Tuesday AM. Seasonal temperatures returning this weekend as well, putting week 1 temps near normal.
- Slightly below normal rainfall and above normal temperatures are expected into the week 2 timeframe.
- Below normal temperatures and near normal chances for precipitation are favored in the weeks 3/4 timeframe.