

Houston Pilots Forecast Package



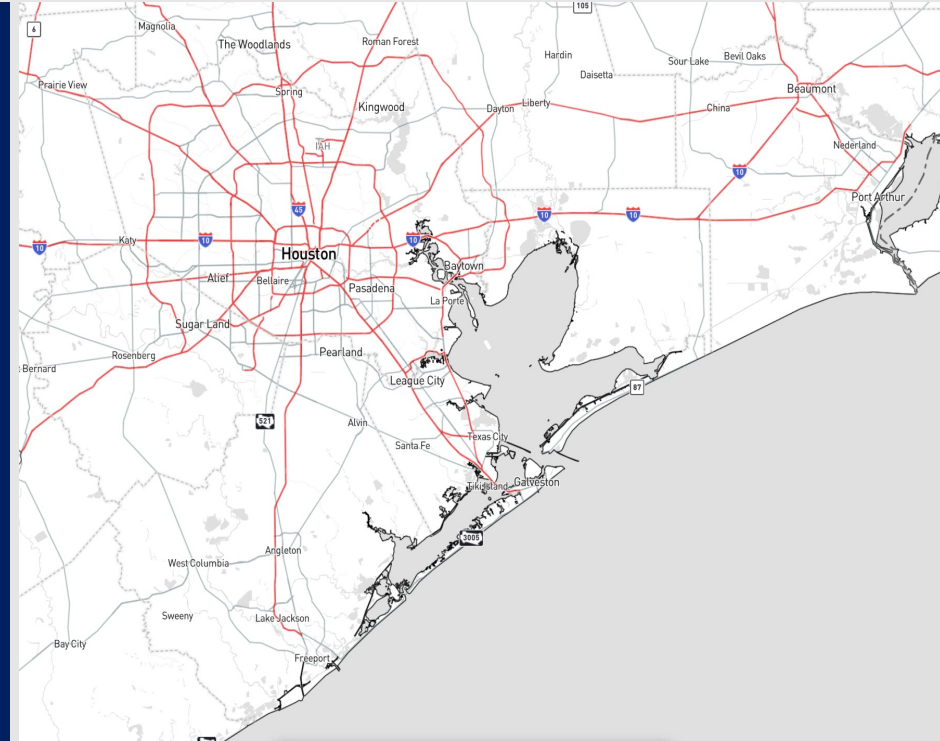
Updated: 5:00 AM CT

Monday, November 6, 2023

Forecaster: Vince Bryan

Weather Headlines

- A drier pattern will be in store for the start of the week, with rain working in late week.
- Winds expected to remain fairly calm the next couple of days with speeds seldom exceeding 15 kts.
- **A cold front moves through the area Friday. Expect gusty winds late Fri, Sat & Sun (more specific details as we get a bit closer).**
- No tropical concerns on the horizon.



Radar/NWS Alerts: 5:00 AM CT



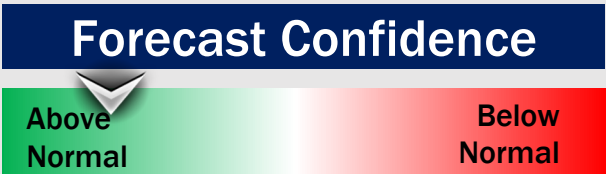
As always, please do not hesitate to reach out to us with any forecast questions via the chat option on the Weather Porthole or our on-call number, **(317)-560-8122** press 1 for forecast questions.

Houston Pilots Extended Range Visibility Report



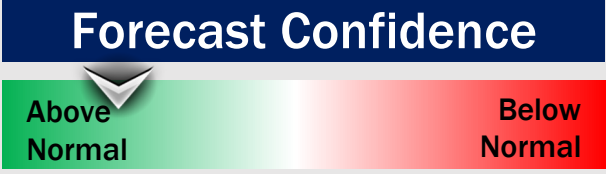
Thursday 11/9/23

Not anticipating any visibility concerns on Thursday.



Friday 11/10/23

Not anticipating any fog concerns on Friday, however rain could reduce visibility to a few miles.



Saturday 11/11/23

Not anticipating any visibility concerns on Saturday.



Chance for Fog

Thursday AM	Unlikely
Thursday PM	Unlikely
Friday AM	Unlikely
Friday PM	Unlikely
Saturday AM	Unlikely
Saturday PM	Unlikely

Houston Pilots Visibility Chart (miles)



Time	Mon 4am	Mon 5am	Mon 6am	Mon 7am	Mon 8am	Mon 9am	Mon 10am	Mon 11am	Mon 12pm	Mon 1pm	Mon 2pm	Mon 3pm	Mon 4pm	Mon 5pm	Mon 6pm	Mon 7pm	Mon 8pm	Mon 9pm	Mon 10pm	Mon 11pm	Tue 12am	Tue 1am	Tue 2am	Tue 3am	Tue 4am	Tue 5am	Tue 6am	Tue 7am	Tue 8am	Tue 9am	Tue 10am	Tue 11am	Tue 12pm	Tue 1pm	Tue 2pm	Tue 3pm		
610 Bridge	10	10	10	10	10	10	10	10	10	10	10	10	10	10	10	10	10	10	10	10	10	10	10	6	6	6	6	5	8	10	10	10	10	10	10	10		
Kinder 1	10	10	10	10	10	10	10	10	10	10	10	10	10	10	10	10	10	10	10	10	10	10	10	7	7	6	6	6	8	10	10	10	10	10	10	10		
Greens Bayou	10	10	10	10	10	10	10	10	10	10	10	10	10	10	10	10	10	10	10	10	10	10	10	7	7	7	7	7	8	10	10	10	10	10	10	10		
Shell Crude	10	10	10	10	10	10	10	10	10	10	10	10	10	10	10	10	10	10	10	10	10	10	10	8	8	8	8	8	8	8	10	10	10	10	10	10	10	
Lynchburg Ferries	10	10	10	10	10	10	10	10	10	10	10	10	10	10	10	10	10	10	10	10	10	10	10	8	8	8	8	8	8	8	10	10	10	10	10	10	10	
Exxon 3	10	10	10	10	10	10	10	10	10	10	10	10	10	10	10	10	10	10	10	10	10	10	10	8	8	8	8	8	9	10	10	10	10	10	10	10	10	
Morgans Point	10	10	10	10	10	10	10	10	10	10	10	10	10	10	10	10	10	10	10	10	10	10	10	8	8	8	8	8	9	10	10	10	10	10	10	10	10	
75/76	10	10	10	10	10	10	10	10	10	10	10	10	10	10	10	10	10	10	10	10	10	10	10	8	8	8	8	8	9	10	10	10	10	10	10	10	10	
63/64	10	10	10	10	10	10	10	10	10	10	10	10	10	10	10	10	10	10	10	10	10	10	10	8	8	8	8	8	10	10	10	10	10	10	10	10	10	
51/52	10	10	10	10	10	10	10	10	10	10	10	10	10	10	10	10	10	10	10	10	10	10	10	9	8	8	8	10	8	10	10	10	10	10	10	10	10	
37/38	10	10	10	10	10	10	10	10	10	10	10	10	10	10	10	10	10	10	10	10	10	10	10	9	8	8	10	10	8	10	10	10	10	10	10	10	10	
25/26	10	10	10	10	10	10	10	10	10	10	10	10	10	10	10	10	10	10	10	10	10	10	10	8	8	8	10	10	10	10	10	10	10	10	10	10	10	10
11/12	10	10	10	10	10	10	10	10	10	10	10	10	10	10	10	10	10	10	10	10	10	10	10	8	8	8	10	10	10	10	10	10	10	10	10	10	10	10
1 & 2 Bravo	10	10	10	10	10	10	10	10	10	10	10	10	10	10	10	10	10	10	10	10	10	10	10	8	8	9	9	9	10	10	10	10	10	10	10	10	10	10

NOTE: This is automated data that may/may not agree with the official BAM thinking that's found on the daily slides or special visibility report slides. This data should be used as a guide only

Houston Pilots Wind Chart



Example

Sustained wind 13 Knots

Gusts 18 Knots

Wind from the N

WS: 13
G:18
N

Time Knots	Mon 4am	Mon 5am	Mon 6am	Mon 7am	Mon 8am	Mon 9am	Mon 10am	Mon 11am	Mon 12pm	Mon 1pm	Mon 2pm	Mon 3pm	Mon 4pm	Mon 5pm	Mon 6pm	Mon 7pm	Mon 8pm	Mon 9pm	Mon 10pm	Mon 11pm	Tue 12am	Tue 1am	Tue 2am	Tue 3am	Tue 4am	Tue 5am	Tue 6am	Tue 7am	Tue 8am	Tue 9am	Tue 10am	Tue 11am	Tue 12pm	Tue 1pm	Tue 2pm	Tue 3pm	
610 Bridge	1	2	2	2	2	4	6	7	6	7	7	7	7	6	5	7	6	6	6	5	5	5	4	4	4	4	4	5	6	8	8	8	8	9	9	9	9
	4	2	3	3	5	9	11	10	9	9	9	9	10	11	12	11	10	9	9	8	8	7	7	6	6	6	6	6	7	9	12	12	13	13	13	14	
	SSE	E	SE	SE	SSE	S	S	SSW	SSW	SSW	SSW	SSW	S	S	S	S	S	S	S	S	S	S	S	S	S	S	S	S	S	SSW	SSW	SSW	S	S	S	S	
Kinder 1	1	2	2	2	2	4	6	7	6	6	6	6	7	6	5	7	6	6	6	5	5	5	4	4	4	4	4	5	6	8	8	8	9	9	9	9	
	4	2	3	3	5	9	10	10	9	9	9	9	10	11	11	11	9	9	9	8	8	7	6	6	6	6	6	7	9	12	12	12	13	13	13	14	
	ESE	ESE	SE	SE	SSE	S	S	SSW	SSW	SSW	SSW	SSW	S	S	S	S	S	S	S	S	S	S	S	S	S	S	S	S	S	S	S	SSW	SSW	S	S	S	
Greens Bayou	2	1	2	1	2	3	6	7	6	6	6	6	7	6	5	7	6	6	5	5	5	4	4	4	4	4	4	5	6	8	8	8	8	9	9	9	
	3	3	4	4	5	9	10	9	9	9	9	9	10	11	11	10	9	9	8	7	8	7	6	6	6	6	6	7	9	12	12	11	12	13	13	14	
	ESE	ESE	SE	SSE	SSE	S	S	S	S	S	SSW	SSW	S	S	S	S	S	S	S	S	S	S	S	S	S	S	S	S	S	S	S	S	S	S	S	S	
Shell Crude	2	1	1	0	1	3	6	7	6	6	7	7	7	7	5	7	6	6	5	5	5	4	4	4	4	4	4	5	6	8	8	8	8	9	9	9	10
	4	4	4	4	5	9	10	9	8	9	9	9	10	11	11	11	10	9	9	8	7	8	7	6	6	6	6	6	7	9	12	11	12	13	13	13	14
	ESE	ESE	SE	SSE	SSE	S	S	S	S	S	S	S	S	S	SSE	S	S	S	S	S	SSE	S	S	S	S	S	S	S	S	S	S	S	S	S	S	S	S
Lynchburg Ferries	2	1	1	0	1	3	5	7	6	7	7	8	8	7	5	8	7	7	6	5	5	5	4	4	4	4	4	5	6	8	8	8	9	9	9	10	10
	4	4	5	5	5	9	10	9	8	9	10	11	12	12	11	11	10	9	8	8	7	7	6	6	6	6	6	7	9	11	11	12	13	13	14	14	14
	ESE	E	SE	SE	SSE	S	S	S	S	S	S	SSE	SSE	SSE	SSE	S	S	S	S	S	S	S	S	S	S	S	S	S	S	S	S	S	S	S	S	S	S
Exxon 3	1	1	1	1	1	3	5	7	6	8	8	8	8	7	5	8	8	7	6	6	6	5	5	5	5	5	5	5	6	8	8	8	9	9	10	11	11
	4	3	4	5	5	8	10	10	9	10	11	12	13	13	10	11	10	10	9	8	8	7	7	6	6	7	7	8	9	11	11	12	13	14	15	15	
	ESE	E	ESE	E	SSE	S	S	S	SSE	SSE	SSE	SSE	SSE	SSE	SSE	S	S	S	S	S	S	S	S	S	S	S	S	S	S	S	S	S	S	S	S	S	
Morgans Point	2	2	2	2	1	3	5	5	5	8	9	9	9	7	5	9	8	7	7	7	7	6	6	6	6	6	6	6	7	8	9	9	9	9	11	12	13
	4	3	4	5	4	7	10	10	9	11	12	13	13	13	10	11	11	10	10	9	8	8	8	7	7	7	7	8	9	11	11	12	13	14	15	16	
	ESE	E	ESE	ESE	SSE	S	S	SSE	SE	SSE	SSE	SSE	SSE	SSE	SSE	S	S	S	S	S	S	S	S	S	S	S	S	S	S	S	S	S	S	S	S	S	
75/76	3	3	3	3	3	3	3	3	5	8	9	9	9	8	7	10	10	9	9	9	9	8	8	7	7	7	7	8	8	9	9	9	9	10	12	13	14
	4	3	4	4	4	6	10	10	10	12	12	13	13	12	10	12	11	11	10	10	10	9	9	9	8	8	8	8	9	10	11	11	12	14	15	16	17
	SE	ESE	SE	SE	SSE	S	SSE	SE	SSE	SSE	SSE	SSE	SSE	SSE	SSE	S	S	S	S	S	S	S	S	S	S	S	S	S	S	S	S	S	S	S	S	S	
63/64	3	3	3	3	3	3	3	3	7	8	9	9	9	8	7	10	10	9	9	9	9	8	8	7	7	7	7	8	9	9	10	10	10	12	13	14	14
	4	4	4	4	4	6	9	10	11	12	12	12	12	11	10	11	11	10	10	10	10	9	9	8	8	8	8	8	9	10	11	12	13	14	15	16	16
	SE	ESE	SE	SSE	SSE	SSE	SSE	SE	SSE	SSE	SSE	SSE	SSE	SSE	S	S	S	S	S	S	S	S	S	S	S	S	S	S	S	S	S	S	S	S	S	S	
51/52	3	2	2	2	2	3	3	5	8	8	8	8	8	7	6	9	9	9	9	9	8	8	7	7	7	7	7	8	9	9	10	10	10	12	13	13	13
	4	3	3	3	3	7	9	10	12	11	11	11	11	10	8	10	10	10	10	10	9	9	8	8	8	8	8	8	9	10	11	12	13	14	15	15	
	ESE	ESE	ESE	SSE	SSE	SSE	SSE	SSE	SSE	SSE	SSE	SSE	S	S	S	S	S	S	S	S	S	S	S	S	S	S	S	S	S	S	S	S	S	S	S	S	
37/38	2	2	1	2	2	3	4	7	8	8	7	7	7	6	5	8	8	8	8	9	8	8	7	7	7	7	7	8	9	9	10	10	10	11	12	12	12
	4	3	3	4	5	9	9	10	11	11	10	10	10	9	7	9	9	9	9	10	9	9	8	8	8	8	8	8	9	10	11	12	13	14	14	15	15
	ESE	SE	ESE	SSE	SSE	S	SSE	S	S	S	S	S	S	S	S	S	S	S	S	S	S	S	S	S	S	S	S	S	S	S	S	S	S	S	S	S	
25/26	2	1	0	1	2	3	5	7	8	8	7	7	6	5	4	7	7	7	7	8	8	7	7	7	7	7	7	8	9	9	10	10	10	11	11	11	
	5	5	4	5	6	9	9	10	11	11	10	9	9	9	7	8	8	9	9	10	10	9	9	8	8	8	8	8	9	10	11	12	13	13	13	14	13
	SSE	S	SSE	SSE	S	S	S	S	S	S	S	S	S	S	SSE	S	S	S	S	S	S	S	S	S	S	S	S	S	S	S	S	S	S	S	S	S	S
11/12	2	2	1	1	2	5	6	7	8	7	6	6	5	4	4	7	7	8	8	9	8	8	8	8	7	7	7	8	9	9	9	9	9	9	9	10	10
	6	5	5	6	7	9	9	10	11	10	10	9	9	8	7	8	8	9	10	10	10	10	10	9	9	9	9	9	9	10	11	12	12	13	13	13	13
	S	SSW	SSW	S	S	S	S	S	S	S	S	S	S	S	S	S	S	S	S	S	S	S	S	S	S	S	S	S	S	S	S	S	S	S	S	S	S
1 & 2 Bravo	4	3	3	4	4	7	7	8	8	7	5	4	4	4	4	9	9	9	10	11	11	11	10	10	10	10	10	10	10	10	10	10	10	10	10	10	
	7	6	5	6	7	8	9	10	10	10	9	9	8	8	7	9	9	10	11	11	12	12	11	11	11	11	10	11	11	12	12	12	12	12	12	12	
	S	SSW	S	S	S	S	S	S	S	S	S	S	S	S	S	S	S	S	S	S	S	S	S	S	S	S	S	S	S	S	S	S	S	S	S	S	S

NOTE: This is automated data that may/may not agree with the official BAM thinking that's found on the daily slides. This data should be used as a guide only

Houston Pilots: Mon. 11/6/2023



Forecast Discussion

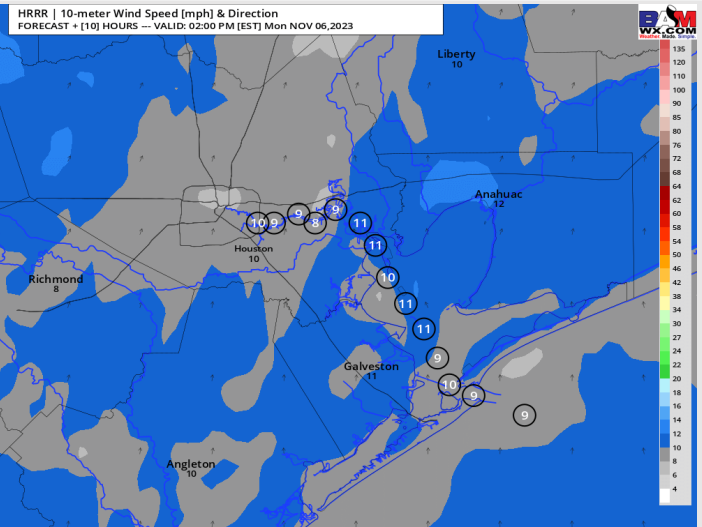
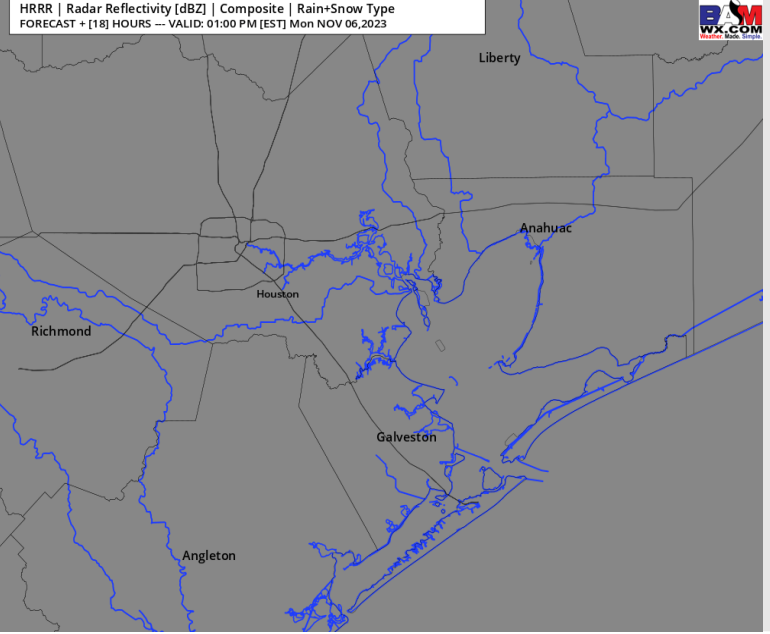
Precip: Favoring dry conditions for today. 10% chance of a very isolated shower at the boarding station possible after 8 PM.

Wind: Winds will be out of the S/SSE. **N of Morgan's Point:** 1 – 6 kts through 1 PM, increasing to 3 - 8 kts for the remainder of the day. **S of Morgan's Point:** 3-8 kts until 2 PM. After 2 PM, winds increase to 5-10 kts the rest of the day.

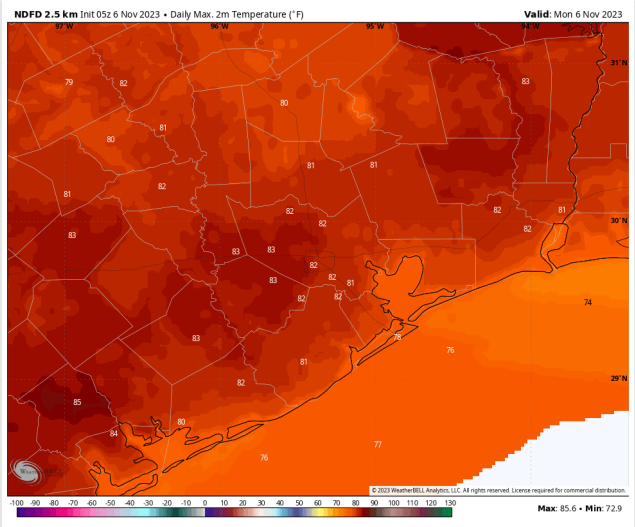
High Temps: **N of Morgan's Point:** Low 80s F. **S of Morgan's Point:** Mid-Upper 70s F.

Visibility: Fog development has been limited to this point. Any patchy fog near the 610 Bridge that can develop over the next few hours would lift by 8 AM local.

Precip Image: 12 PM CT



Wind Speed:
3 PM CT



High Temps
Today

Houston Pilots: Tue. 11/7/2023



Forecast Discussion

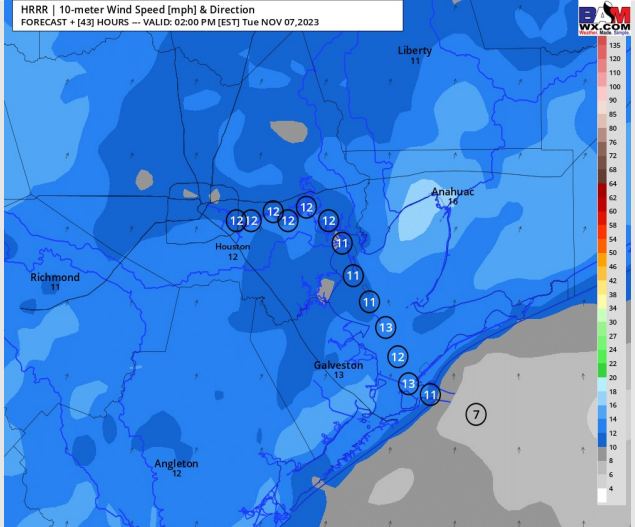
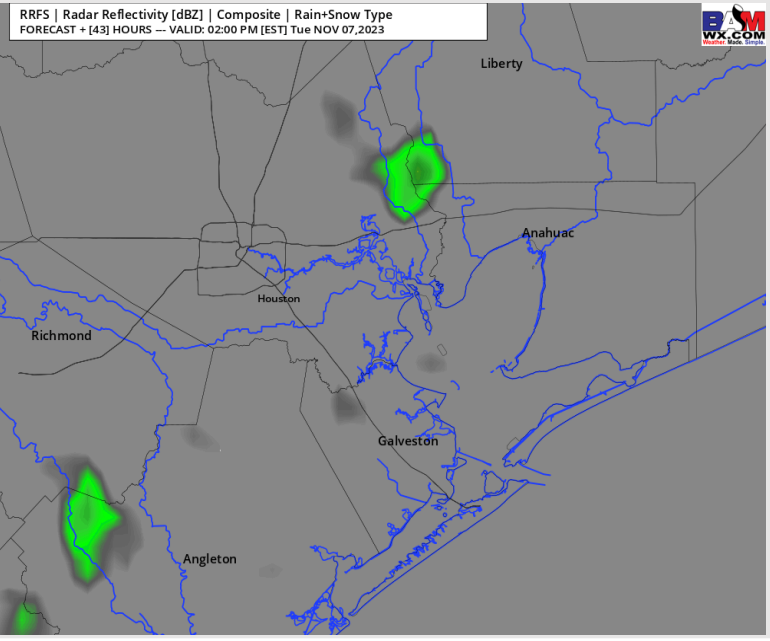
Precip: A few isolated showers (20-30%) will be possible from 9 AM - 2 PM in the late morning/early afternoon. Outside of this window, favoring more dry time than Tuesday.

Wind: Winds will be out of the S/SSW Tuesday. **N of Morgan's Point:** 4-9 kts through 9 AM before an increase to 7 - 12 kts. **S of Morgan's Point:** 5-10 kts most of the day with occasional gusts 10-15 knots.

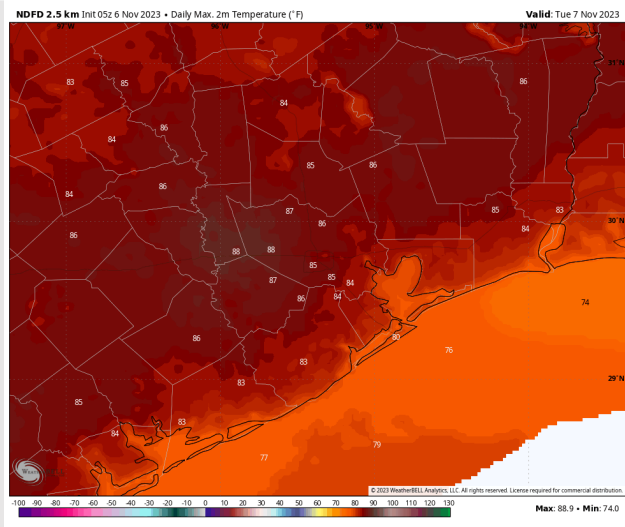
High Temps: **N of Morgan's Point:** Mid 80's F. **S of Morgan's Point:** Upper 70s F.

Visibility: Not anticipating fog at this time.

Precip Image: 1 PM CT



Wind Speed:
1 PM CT

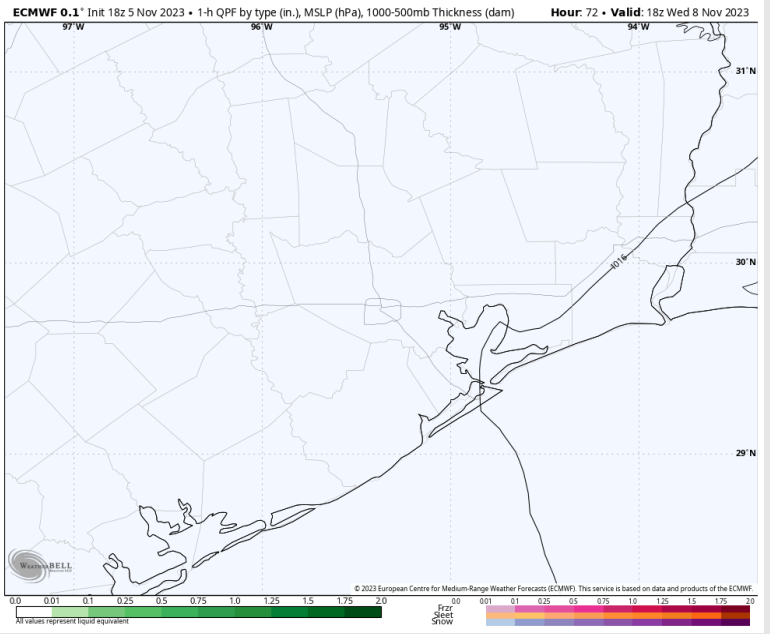


High Temps
Tuesday

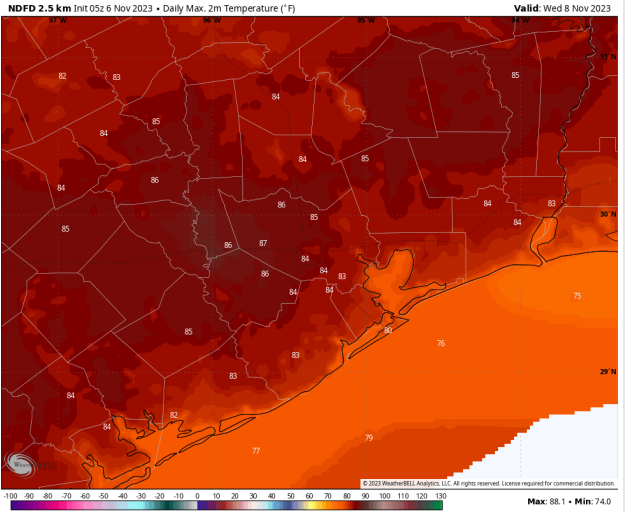
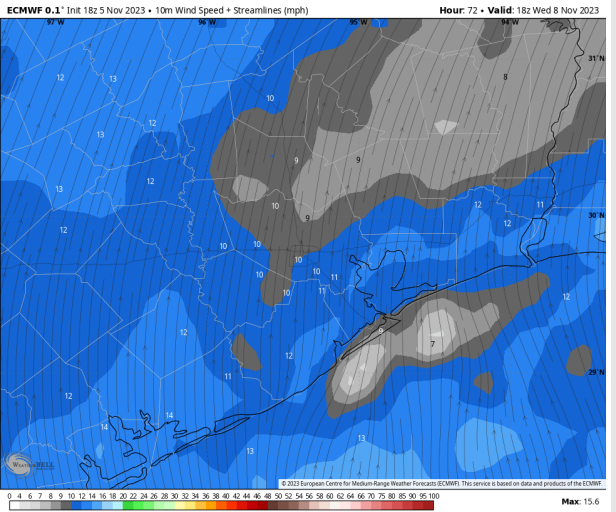
Forecast Discussion

- Precip:** Favoring dry conditions for Wednesday.
- Wind:** Winds will be out of the S/SW throughout the day. **N of Morgan's Point:** 3-8 kts throughout the day. **S of Morgan's Point:** 7-12 kts and gradually decrease slightly to 4-9 kts by 8 AM, remaining at that clip for the rest of the day.
- High Temps:** **N of Morgan's Point:** Mid 80's F. **S of Morgan's Point:** Mid 70s F.
- Visibility:** No fog expected Wednesday AM.

Precip Image: 12 PM CT

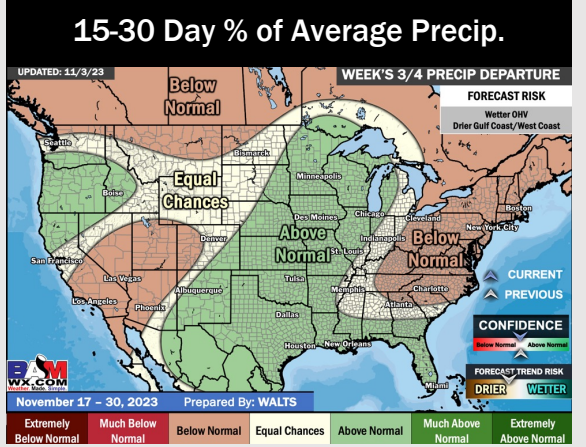
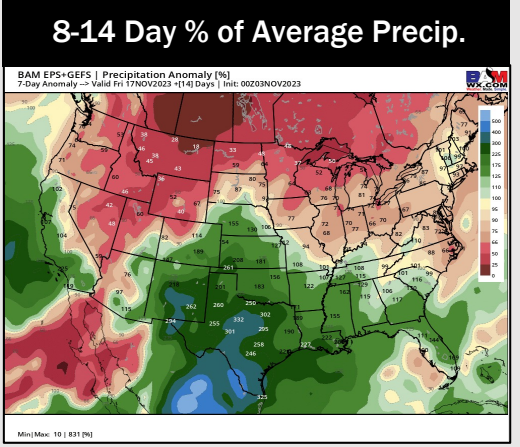
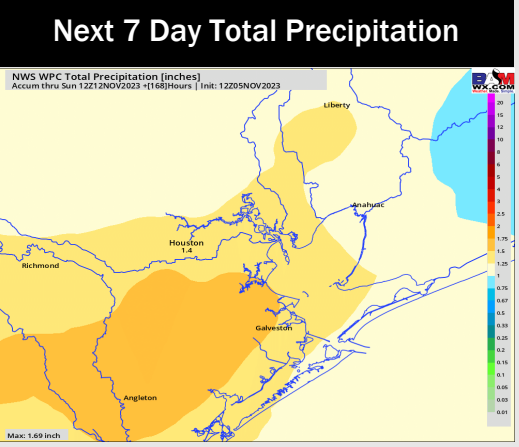
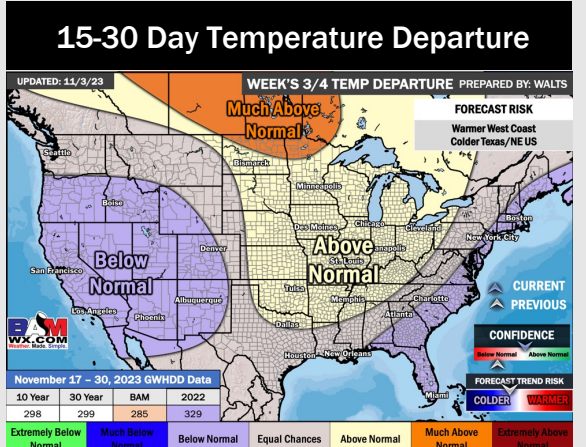
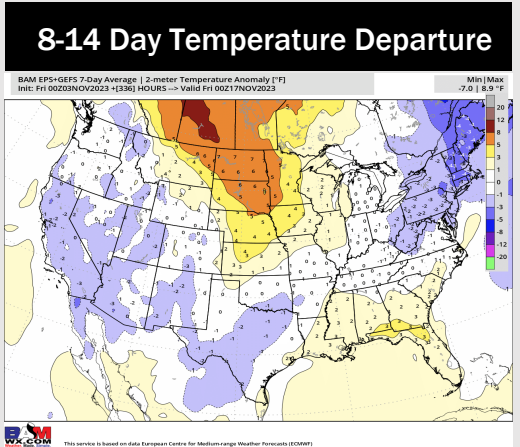
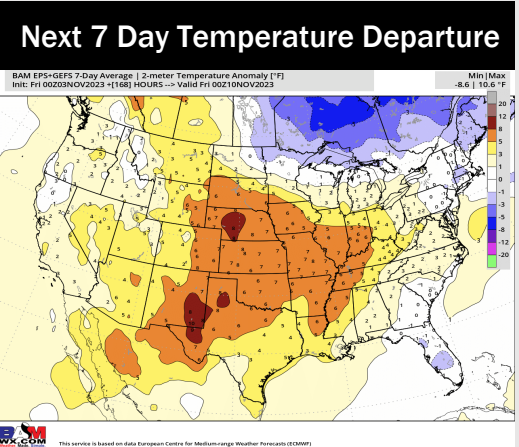


Wind Speed
12 PM CT



High Temps
Wednesday

Houston Pilots: 11/6/23



- High pressure settles in the HOU area keeping drier conditions to start the week. Better rain chances expected to return Thursday with a cold front on Friday. Warmer temperatures returning into the weekend, putting week 1 temps above normal.
- Much above normal rainfall and slightly above normal temperatures are expected into the week 2 timeframe.
- Seasonal temperatures and above normal chances for precipitation are favored in the weeks 3/4 timeframe.