



# Houston Pilots Visibility Chart (miles)



**Forecast Confidence**

Above Normal

Below Normal

Time	Mon 8pm	Mon 9pm	Mon 10pm	Mon 11pm	Tue 12am	Tue 1am	Tue 2am	Tue 3am	Tue 4am	Tue 5am	Tue 6am	Tue 7am	Tue 8am	Tue 9am	Tue 10am	Tue 11am	Tue 12pm	Tue 1pm	Tue 2pm	Tue 3pm	Tue 4pm	Tue 5pm	Tue 6pm	Tue 7pm	Tue 8pm	Tue 9pm	Tue 10pm	Tue 11pm	Wed 12am	Wed 1am	Wed 2am	Wed 3am	Wed 4am	Wed 5am	Wed 6am	Wed 7am			
610 Bridge	10	10	10	10	10	10	10	10	10	10	10	10	10	10	10	10	10	10	10	10	10	10	10	10	10	10	10	10	10	10	10	10	10	10	10	10	10	10	
Kinder 1	10	10	10	10	10	10	10	10	10	10	10	10	10	10	10	10	10	10	10	10	10	10	10	10	10	10	10	10	10	10	10	10	10	10	10	10	10	10	
Greens Bayou	10	10	10	10	10	10	10	10	10	10	10	10	10	10	10	10	10	10	10	10	10	10	10	10	10	10	10	10	10	10	10	10	10	10	10	10	10	10	
Shell Crude	10	10	10	10	10	10	10	10	10	10	10	10	10	10	10	10	10	10	10	10	10	10	10	10	10	10	10	10	10	10	10	10	10	10	10	10	10	10	
Lynchburg Ferries	10	10	10	10	10	10	10	10	10	10	10	10	10	10	10	10	10	10	10	10	10	10	10	10	10	10	10	10	10	10	10	10	10	10	10	10	10	10	
Exxon 3	10	10	10	10	10	10	10	10	10	10	10	10	10	10	10	10	10	10	10	10	10	10	10	10	10	10	10	10	10	10	10	10	10	10	10	10	10	10	
Morgans Point	10	10	10	10	10	10	10	10	10	10	10	10	10	10	10	10	10	10	10	10	10	10	10	10	10	10	10	10	10	10	10	10	10	10	10	10	10	10	
75/76	10	10	10	10	10	10	10	10	10	10	10	10	10	10	10	10	10	10	10	10	10	10	10	10	10	10	10	10	10	10	10	10	10	10	10	10	10	10	
63/64	10	10	10	10	10	10	10	10	10	10	10	10	10	10	10	10	10	10	10	10	10	10	10	10	10	10	10	10	10	10	10	10	10	10	10	10	10	10	
51/52	10	10	10	10	10	10	10	10	10	10	10	10	10	10	10	10	10	10	10	10	10	10	10	10	10	10	10	10	10	10	10	10	10	10	10	10	10	10	
37/38	10	10	10	10	10	10	10	10	10	10	10	10	10	10	10	10	10	10	10	10	10	10	10	10	10	10	10	10	10	10	10	10	10	10	10	10	10	10	
25/26	10	10	10	10	10	10	10	10	10	10	10	10	10	10	10	10	10	10	10	10	10	10	10	10	10	10	10	10	10	10	10	10	10	10	10	10	10	10	
11/12	10	10	10	10	10	10	10	10	10	10	10	10	10	10	10	10	10	10	10	10	10	10	10	10	10	10	10	10	10	10	10	10	10	10	10	10	10	10	
1 & 2 Bravo	10	10	10	10	10	10	10	10	10	10	10	10	10	10	10	10	10	10	10	10	10	10	10	10	10	10	10	10	10	10	10	10	10	10	10	9	9	9	9

**NOTE: This is automated data that may/may not agree with the official BAM thinking that's found on the daily slides or special visibility report slides. This data should be used as a guide only**

# Houston Pilots Wind Chart



## Forecast Confidence



## Example

Sustained wind 13 Knots  
Gusts 18 Knots  
Wind from the N

WS: 13  
G:18  
N

Time Knots	Mon 8pm	Mon 9pm	Mon 10pm	Mon 11pm	Tue 12am	Tue 1am	Tue 2am	Tue 3am	Tue 4am	Tue 5am	Tue 6am	Tue 7am	Tue 8am	Tue 9am	Tue 10am	Tue 11am	Tue 12pm	Tue 1pm	Tue 2pm	Tue 3pm	Tue 4pm	Tue 5pm	Tue 6pm	Tue 7pm	Tue 8pm	Tue 9pm	Tue 10pm	Tue 11pm	Wed 12am	Wed 1am	Wed 2am	Wed 3am	Wed 4am	Wed 5am	Wed 6am	Wed 7am														
610 Bridge	7	7	8	8	7	7	6	5	4	5	4	3	3	6	9	12	13	13	13	12	12	12	12	11	10	10	9	8	8	7	7	6	6	6	6	6	6	6	6											
	19	21	23	21	20	17	14	11	11	11	10	10	10	10	17	18	17	17	18	18	17	18	19	19	18	18	16	15	14	13	13	12	11	10	10	9	9	10	10	9	9	9	9							
Kinder 1	7	7	8	8	7	7	6	5	4	5	4	3	3	6	9	12	13	13	13	12	12	12	12	11	10	10	9	8	7	7	6	6	6	6	6	6	6	6	6	6	6	6								
	20	21	23	21	20	16	14	11	11	12	11	10	9	18	18	17	17	18	18	17	18	19	18	18	17	16	15	14	13	13	12	11	10	9	9	9	9	9	9	9	9	9	9	9						
Greens Bayou	7	7	8	8	7	7	6	6	5	5	4	4	4	7	9	12	13	13	13	13	12	12	12	11	10	10	9	8	7	7	6	6	6	6	6	6	6	6	6	6	6	6	6	6						
	21	21	22	21	20	15	15	12	11	12	11	10	9	19	18	17	17	18	18	18	18	18	19	18	18	17	16	15	15	13	13	12	11	10	9	8	7	7	7	6	6	6	6	6	6					
Shell Crude	8	8	9	8	8	7	7	6	5	5	4	4	4	8	10	13	13	14	13	13	12	12	12	11	11	10	10	9	8	7	7	6	6	6	6	6	6	6	6	6	6	6	6	6	6	6				
	21	21	22	21	20	16	14	12	11	12	11	10	10	19	19	17	17	18	18	18	18	19	18	18	17	16	16	15	13	13	12	11	10	9	8	7	7	7	6	6	6	6	6	6	6	6				
Lynchburg Ferries	7	8	9	8	8	7	7	6	5	5	4	4	4	8	10	13	14	14	13	14	13	13	13	12	12	11	11	10	9	9	8	7	7	6	6	6	6	6	6	6	6	6	6	6	6	6				
	20	21	22	21	19	16	14	13	12	12	11	11	11	20	20	17	17	18	18	18	18	18	19	18	18	17	16	16	15	13	13	12	11	10	9	8	7	7	7	6	6	6	6	6	6	6	6			
Exxon 3	8	9	9	9	8	8	7	7	6	6	6	5	5	8	11	13	14	14	13	14	13	14	13	13	12	12	11	10	10	9	9	8	7	7	6	6	6	6	6	6	6	6	6	6	6	6	6	6		
	21	21	22	21	18	17	14	13	13	13	12	11	13	20	20	17	17	18	18	18	18	19	18	17	17	16	16	14	14	13	12	11	10	9	8	7	7	6	6	6	6	6	6	6	6	6	6	6		
Morgans Point	10	10	11	10	10	9	8	8	7	7	6	7	9	11	13	14	13	14	14	15	14	15	14	13	13	13	12	12	11	11	10	10	10	9	9	8	7	7	6	6	6	6	6	6	6	6	6	6		
	22	21	23	21	19	17	15	14	14	13	12	14	20	21	17	17	17	18	18	19	19	18	18	17	16	16	15	15	14	14	13	12	11	10	10	9	9	8	7	7	6	6	6	6	6	6	6	6	6	
75/76	12	12	14	13	12	11	10	9	9	8	8	7	8	9	10	14	14	13	14	14	15	16	16	15	15	15	14	14	14	14	14	14	14	14	14	14	14	14	14	14	14	14	14	14	14	14	14	14	14	
	22	22	22	21	19	18	16	15	15	14	14	13	14	20	21	16	17	17	18	18	18	19	18	18	17	17	16	16	15	15	14	14	14	14	14	14	14	14	14	14	14	14	14	14	14	14	14	14	14	14
63/64	12	13	14	13	12	11	10	9	8	9	8	8	8	9	10	14	14	13	14	14	14	15	16	15	15	15	15	15	15	15	15	15	15	15	15	15	15	15	15	15	15	15	15	15	15	15	15	15		
	20	21	21	20	19	17	16	15	14	14	14	14	15	20	20	16	16	16	16	16	17	18	17	17	17	16	16	16	16	16	16	16	16	16	16	16	16	16	16	16	16	16	16	16	16	16	16	16	16	
51/52	12	13	13	12	12	11	10	9	8	9	9	9	9	10	11	13	13	14	13	14	13	14	15	15	15	14	14	14	14	14	14	14	14	14	14	14	14	14	14	14	14	14	14	14	14	14	14	14	14	
	20	21	21	20	18	17	16	15	14	15	15	15	15	20	20	16	16	16	17	17	17	17	17	17	16	16	16	16	16	16	16	16	16	16	16	16	16	16	16	16	16	16	16	16	16	16	16	16	16	16
37/38	11	12	12	12	12	11	10	9	8	8	8	8	9	10	11	13	13	13	13	13	13	13	14	13	14	13	13	13	13	13	13	13	13	13	13	13	13	13	13	13	13	13	13	13	13	13	13	13	13	
	19	20	20	21	19	17	15	15	14	14	14	14	15	19	20	16	16	16	16	16	16	16	16	16	16	16	16	16	16	16	16	16	16	16	16	16	16	16	16	16	16	16	16	16	16	16	16	16	16	
25/26	11	12	12	12	11	10	9	8	8	8	8	9	9	10	11	12	12	12	12	12	12	12	12	12	12	12	12	12	12	12	12	12	12	12	12	12	12	12	12	12	12	12	12	12	12	12	12	12	12	
	19	20	20	21	20	17	15	15	14	14	14	14	14	19	20	16	16	16	16	16	16	16	16	16	16	16	16	16	16	16	16	16	16	16	16	16	16	16	16	16	16	16	16	16	16	16	16	16	16	16
11/12	12	13	13	14	13	12	11	10	9	9	10	10	10	11	10	12	12	12	12	12	12	12	12	12	12	12	12	12	12	12	12	12	12	12	12	12	12	12	12	12	12	12	12	12	12	12	12	12	12	
	20	20	21	22	20	19	16	16	15	14	15	15	15	20	21	15	15	15	15	15	15	15	15	15	14	14	14	14	14	14	14	14	14	14	14	14	14	14	14	14	14	14	14	14	14	14	14	14	14	14
1 & 2 Bravo	14	15	15	16	15	14	13	13	12	12	12	12	11	11	11	11	11	11	11	11	11	11	11	11	11	11	11	11	11	11	11	11	11	11	11	11	11	11	11	11	11	11	11	11	11	11	11	11	11	
	22	22	23	24	23	21	19	17	18	18	18	17	17	17	20	16	15	14	14	14	14	14	14	14	14	14	14	14	14	14	14	14	14	14	14	14	14	14	14	14	14	14	14	14	14	14	14	14	14	14

NOTE: This is automated data that may/may not agree with the official BAM thinking that's found on the daily slides. This data should be used as a guide only

## Forecast Discussion

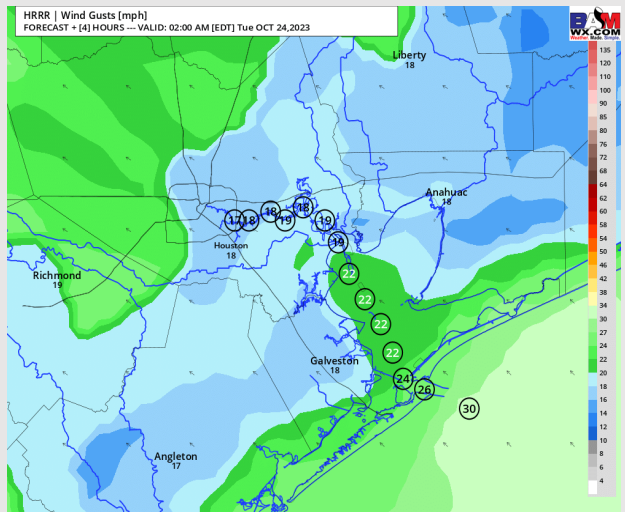
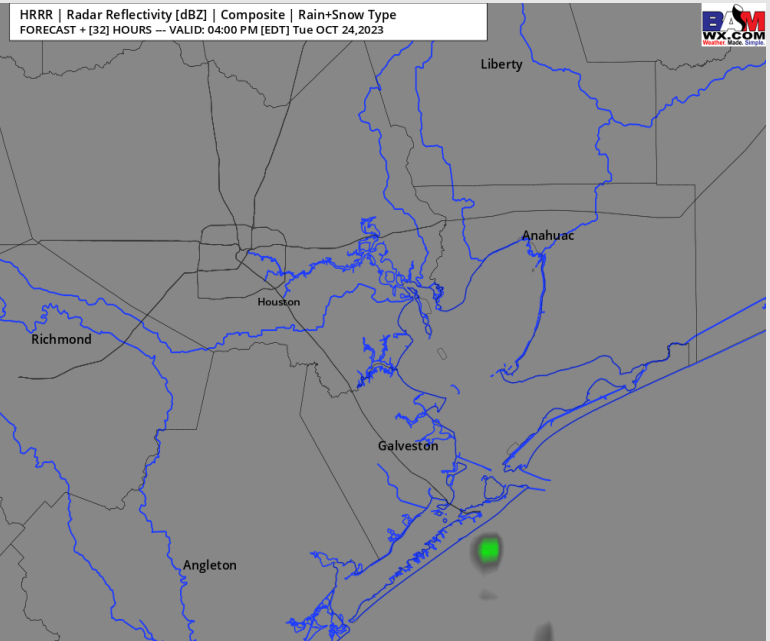
**Precip:** Minor 10% chances for drizzle will be possible from 4 AM to 8 AM. After 8 AM, favoring dry conditions through 2PM, when a 10% chance will exist for a stray, light shower through 7PM (10%). .

**Wind:** Winds will become out of the SE throughout the day Tuesday. Winds **N of Morgan's Point** prior to sunrise will be at 4 - 9 kts then increase to 6 - 11 kts by 10 AM. 12 PM - 6 PM will hold the highest winds at 8 -13 kts. Winds revert to 4 - 9 kts by 9 PM. **S of Morgan's Point** will be at 11 - 16 kts throughout the entire day. Wind gusts of 20 - 23 kts will be possible through the mid AM for stations S of Morgan's Point. **For the Boarding Station, wind gusts of 23-27kts will be possible with max wave heights of 3-6ft.**

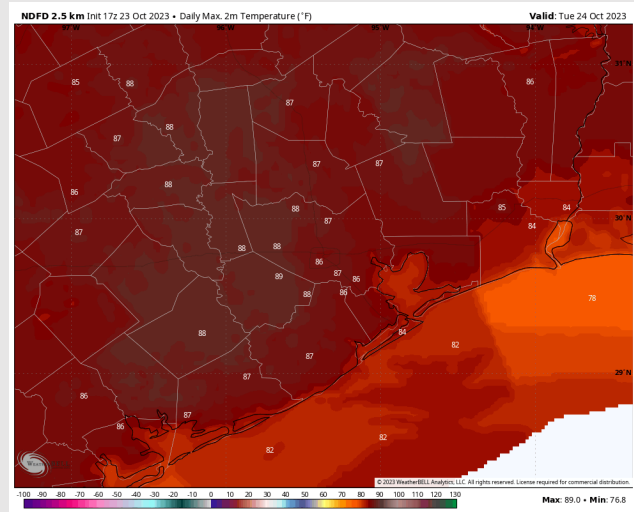
**High Temps:** **N of Morgan's Point:** Mid 80's F. **S of Morgan's Point:** Upper 70's/Near 80 F.

**Visibility:** No visibility concerns for the remainder of the day.

## Precip Image: 3 PM CT



Wind Gusts  
1AM CT



High Temps  
Tuesday

## Forecast Discussion

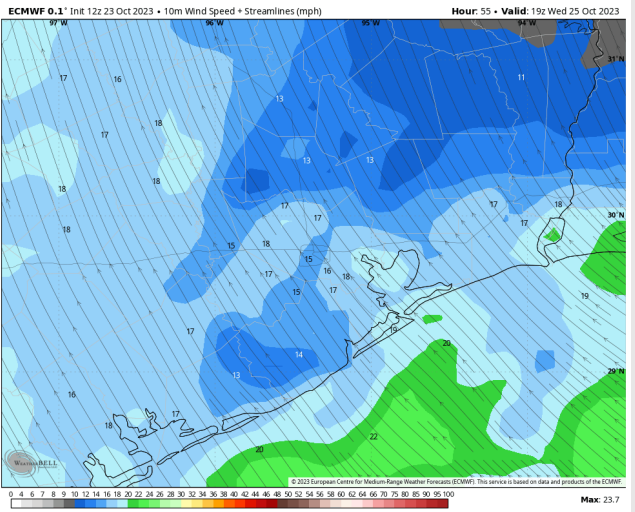
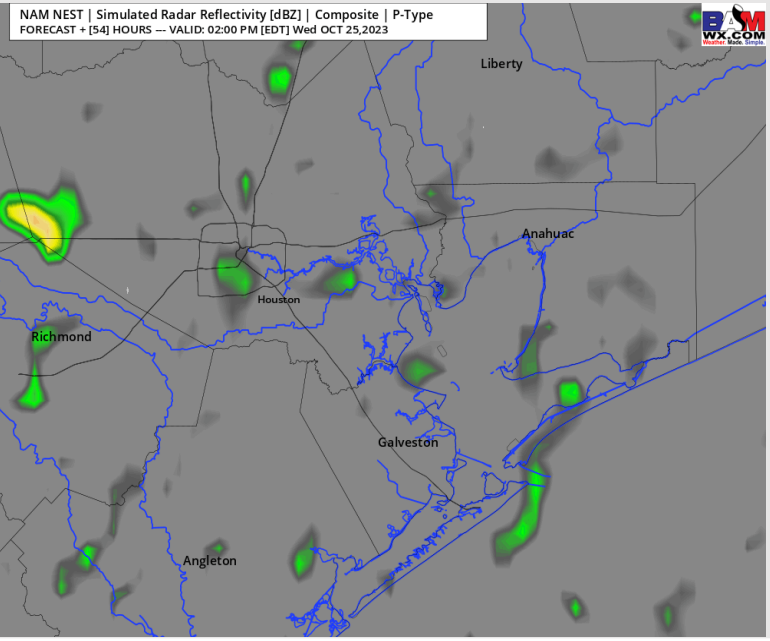
**Precip:** Favoring dry conditions through 10 AM WED before scattered showers/increasing moisture enters from the south. Chances would be near 30 -40% through 5 PM. After 5 PM a few spotty showers can persist at the Boarding Station.

**Wind:** Winds will be out of the SE for the entire day Wednesday. Winds **N of Morgan's Point** will be at 7 - 12 kts through 10 AM before increasing to 11 - 16 kts the rest of the day. Winds **S of Morgan's Point** will be at 13 - 18 kts throughout the entire day.

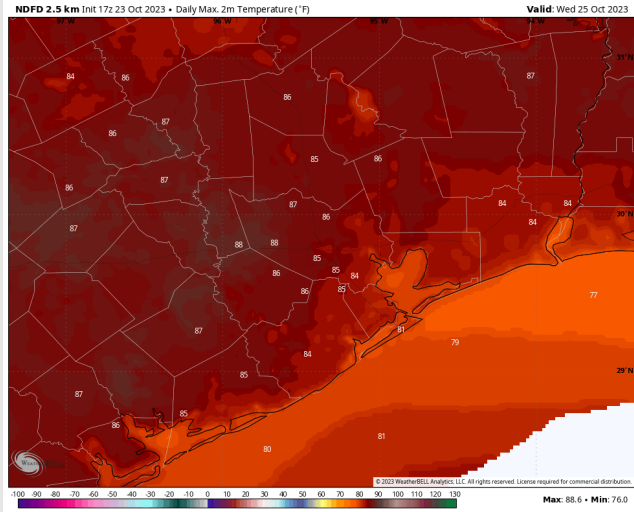
**High Temps:** **N of Morgan's Point:** Mid 80's F. **S of Morgan's Point:** High 70's F to near 80 F.

**Visibility:** Not anticipating any visibility issues at this time.

## Precip Image: 1 PM CT

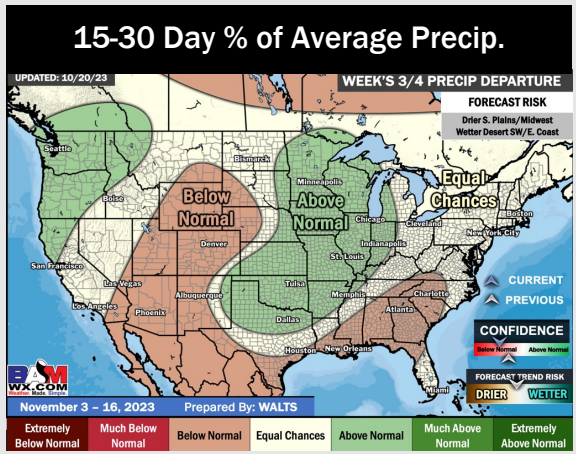
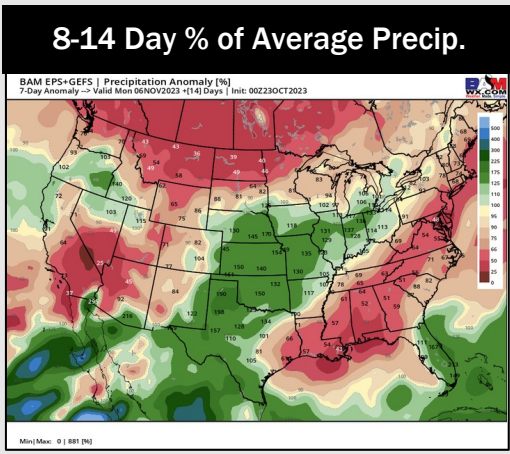
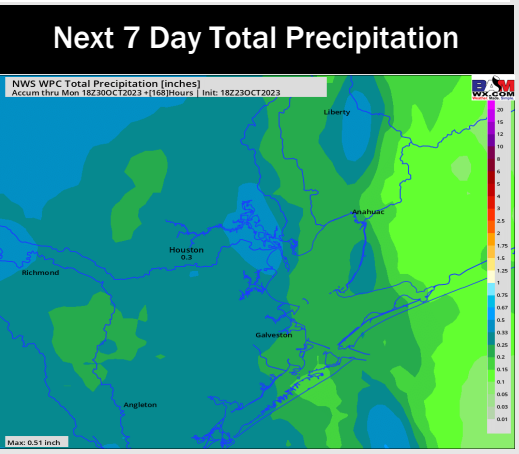
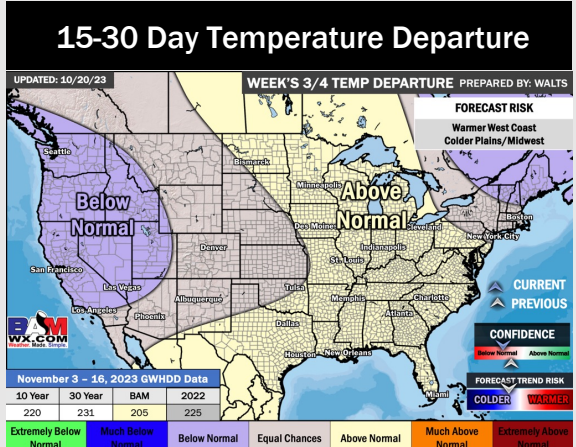
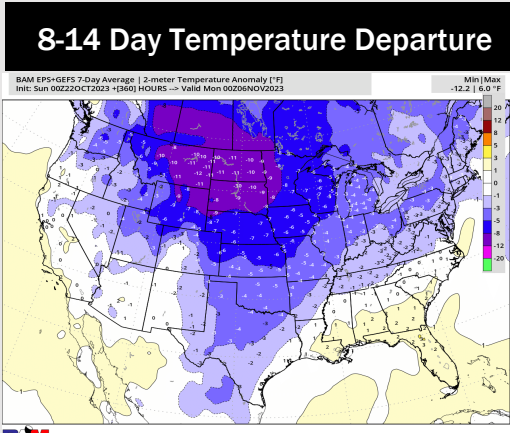
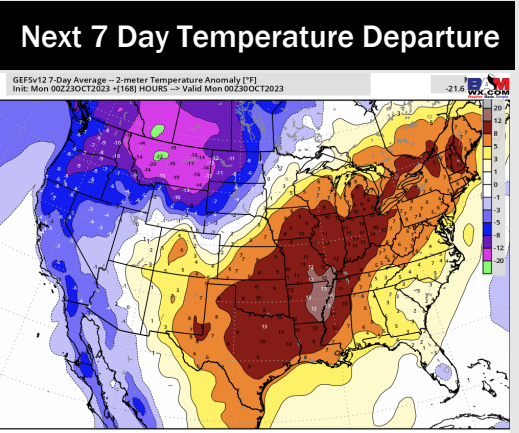


Wind Speed:  
2 PM CT



High Temps  
Wednesday

# Houston Pilots: 10/23/23



- Minor precip chances will continue over the short term with better chances moving in on Thursday via a cold front. Temperatures are favored to remain much above normal this week.
- Slightly below normal rainfall and seasonable temperatures are expected into the week 2 timeframe.
- Above normal temperatures and below normal chances for precipitation are favored in the weeks 3/4 timeframe.