

Houston Pilots Forecast Package



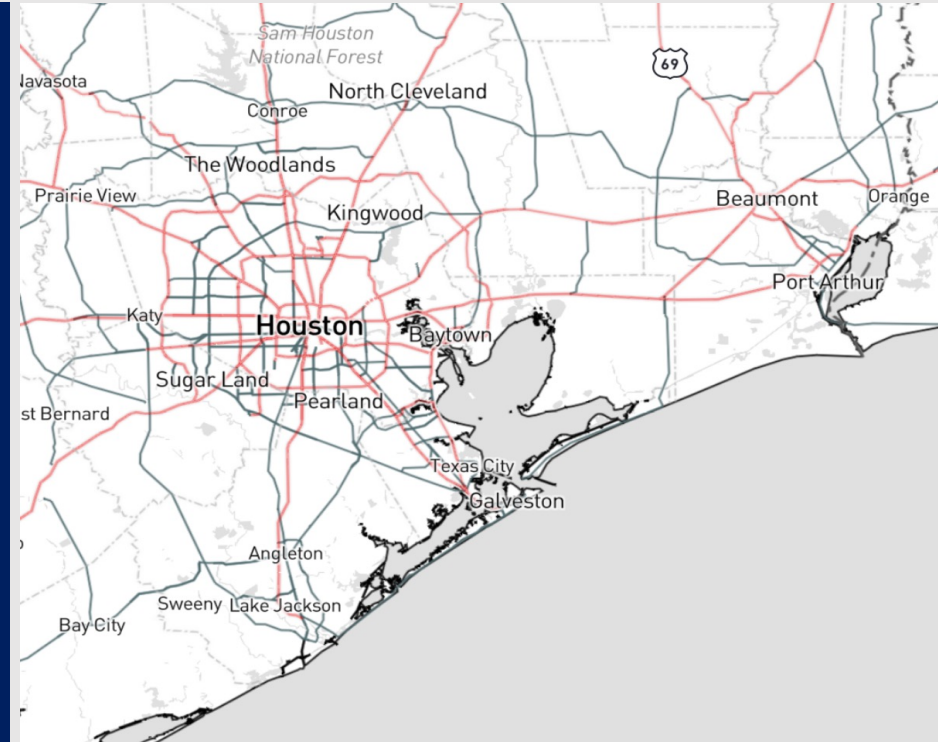
Updated: 3:55 AM CT

Monday, October 9, 2023

Forecaster: Will Danby

Weather Headlines

- Favoring dry conditions through Tuesday early afternoon. Worth keeping eyes on a low-pressure system bringing isolated rain chances in the PM.
- Calmer winds expected to start the week, with winds picking up on Wednesday. **In the afternoon, a few gusts of up to 25 kts are possible.**
- Not anticipating tropical development in the Gulf of Mexico over the next 7-10 days.
- Fog will not be a concern over the next several days.



Radar/NWS Alerts: 3:52 AM CT



As always, please do not hesitate to reach out to us with any forecast questions via the chat option on the Weather Porthole or our on-call number, **(317)-560-8122** press 1 for forecast questions.

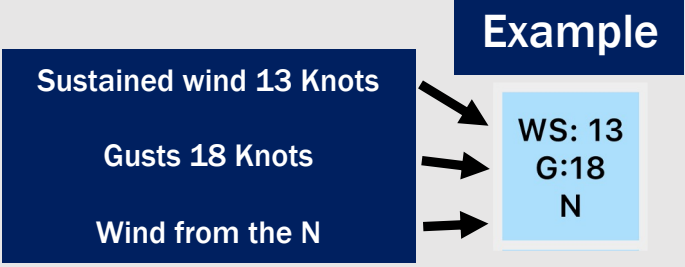
Houston Pilots Visibility Chart (miles)



Time	Mon 3am	Mon 4am	Mon 5am	Mon 6am	Mon 7am	Mon 8am	Mon 9am	Mon 10am	Mon 11am	Mon 12pm	Mon 1pm	Mon 2pm	Mon 3pm	Mon 4pm	Mon 5pm	Mon 6pm	Mon 7pm	Mon 8pm	Mon 9pm	Mon 10pm	Mon 11pm	Tue 12am	Tue 1am	Tue 2am	Tue 3am	Tue 4am	Tue 5am	Tue 6am	Tue 7am	Tue 8am	Tue 9am	Tue 10am	Tue 11am	Tue 12pm	Tue 1pm	Tue 2pm		
610 Bridge	10	10	10	10	10	10	10	10	10	10	10	10	10	10	10	10	10	10	10	10	10	10	10	10	10	10	10	10	10	10	10	10	10	10	10	10	10	
Kinder 1	10	10	10	10	10	10	10	10	10	10	10	10	10	10	10	10	10	10	10	10	10	10	10	10	10	10	10	10	10	10	10	10	10	10	10	10	10	
Greens Bayou	10	10	10	10	10	10	10	10	10	10	10	10	10	10	10	10	10	10	10	10	10	10	10	10	10	10	10	10	10	10	10	10	10	10	10	10	10	
Shell Crude	10	10	10	10	10	10	10	10	10	10	10	10	10	10	10	10	10	10	10	10	10	10	10	10	10	10	10	10	10	10	10	10	10	10	10	10	10	10
Lynchburg Ferries	10	10	10	10	10	10	10	10	10	10	10	10	10	10	10	10	10	10	10	10	10	10	10	10	10	10	10	10	10	10	10	10	10	10	10	10	10	10
Exxon 3	10	10	10	10	10	10	10	10	10	10	10	10	10	10	10	10	10	10	10	10	10	10	10	10	10	10	10	10	10	10	10	10	10	10	10	10	10	10
Morgans Point	10	10	10	10	10	10	10	10	10	10	10	10	10	10	10	10	10	10	10	10	10	10	10	10	10	10	10	10	10	10	10	10	10	10	10	10	10	10
75/76	10	10	10	10	10	10	10	10	10	10	10	10	10	10	10	10	10	10	10	10	10	10	10	10	10	10	10	10	10	10	10	10	10	10	10	10	10	10
63/64	10	10	10	10	10	10	10	10	10	10	10	10	10	10	10	10	10	10	10	10	10	10	10	10	10	10	10	10	10	10	10	10	10	10	10	10	10	10
51/52	10	10	10	10	10	10	10	10	10	10	10	10	10	10	10	10	10	10	10	10	10	10	10	10	10	10	10	10	10	10	10	10	10	10	10	10	10	10
37/38	10	10	10	10	10	10	10	10	10	10	10	10	10	10	10	10	10	10	10	10	10	10	10	10	10	10	10	10	10	10	10	10	10	10	10	10	10	10
25/26	10	10	10	10	10	10	10	10	10	10	10	10	10	10	10	10	10	10	10	10	10	10	10	10	10	10	10	10	10	10	10	10	10	10	10	10	10	10
11/12	10	10	10	10	10	10	10	10	10	10	10	10	10	10	10	10	10	10	10	10	10	10	10	10	10	10	10	10	10	10	10	10	10	10	10	10	10	10
1 & 2 Bravo	10	10	10	10	10	10	10	10	10	10	10	10	10	10	10	10	10	10	10	10	10	10	10	10	10	10	10	10	10	10	10	10	10	10	10	10	10	10

NOTE: This is automated data that may/may not agree with the official BAM thinking that's found on the daily slides or special visibility report slides. This data should be used as a guide only

Houston Pilots Wind Chart



Time Knots	Mon 3am	Mon 4am	Mon 5am	Mon 6am	Mon 7am	Mon 8am	Mon 9am	Mon 10am	Mon 11am	Mon 12pm	Mon 1pm	Mon 2pm	Mon 3pm	Mon 4pm	Mon 5pm	Mon 6pm	Mon 7pm	Mon 8pm	Mon 9pm	Mon 10pm	Mon 11pm	Tue 12am	Tue 1am	Tue 2am	Tue 3am	Tue 4am	Tue 5am	Tue 6am	Tue 7am	Tue 8am	Tue 9am	Tue 10am	Tue 11am	Tue 12pm	Tue 1pm	Tue 2pm		
610 Bridge	2	2	2	1	1	1	2	3	3	4	4	4	5	5	6	7	6	6	5	4	4	3	3	2	2	2	1	1	1	1	2	4	4	4	4	5	5	
Kinder 1	3	3	2	2	2	2	3	4	4	5	5	6	7	8	8	9	9	9	7	7	6	4	4	3	2	2	1	1	1	2	3	6	6	6	6	7	7	
Greens Bayou	2	2	1	1	1	1	2	3	3	4	4	4	5	6	7	7	6	5	4	4	3	3	2	2	2	1	0	1	1	2	4	4	4	4	5	5		
Shell Crude	3	3	2	2	2	2	3	4	4	5	5	6	7	8	9	9	9	7	7	6	5	4	4	3	2	2	2	0	0	1	1	2	4	4	4	5	6	6
Lynchburg Ferries	2	2	2	2	2	2	3	4	4	5	5	6	7	8	8	9	9	7	6	5	4	4	3	3	2	2	2	0	1	1	2	4	4	4	5	6	6	
Exxon 3	3	3	2	2	2	2	3	4	4	5	5	6	7	8	8	8	7	6	5	5	4	4	3	3	3	2	2	2	2	3	4	4	4	6	6	7	8	9
Morgans Point	4	4	3	3	3	3	3	3	3	4	5	6	8	9	10	9	8	8	7	6	5	5	4	4	3	3	2	2	2	3	4	5	5	6	7	8	8	
75/76	5	5	4	4	4	4	4	4	4	5	6	8	10	11	11	11	10	10	8	8	7	6	6	5	4	3	3	3	3	4	5	6	6	7	7	8	9	11
63/64	4	4	3	3	4	4	4	3	3	4	4	6	7	9	10	11	11	10	9	8	8	7	6	6	5	4	3	3	2	4	6	6	6	7	7	8	8	
51/52	3	3	3	2	3	3	3	3	3	4	5	7	8	10	10	9	9	7	7	6	6	5	5	4	3	2	2	2	4	6	6	6	7	7	8	8	8	
37/38	2	2	2	2	2	3	3	3	3	4	5	6	8	9	9	9	8	7	7	6	6	6	5	4	3	3	2	2	4	6	7	7	8	8	8	8	8	
25/26	2	2	2	2	2	2	3	3	3	4	5	6	7	8	9	9	8	7	7	6	6	6	5	5	4	3	3	3	4	5	6	6	7	7	8	8	8	
11/12	2	2	2	2	2	3	3	4	4	5	6	6	7	8	8	8	8	7	7	6	6	6	6	5	4	4	4	4	4	5	7	8	8	8	8	8	8	8
1 & 2 Bravo	3	2	1	2	2	3	3	3	4	4	5	6	6	7	8	8	8	7	7	7	7	7	7	6	5	5	5	5	6	6	8	8	8	8	8	8	8	8

NOTE: This is automated data that may/may not agree with the official BAM thinking that's found on the daily slides. This data should be used as a guide only

Houston Pilots: Mon. 10/9/2023



Forecast Discussion

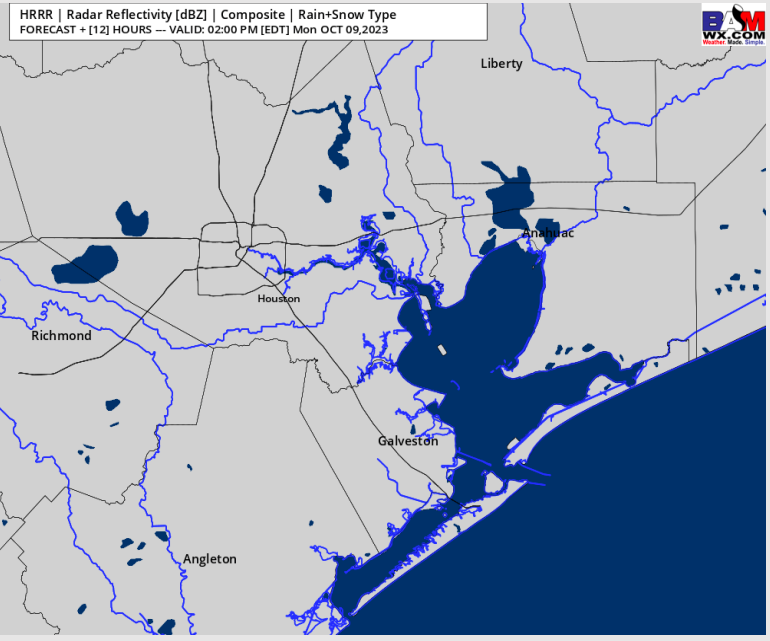
Precip: Favoring dry conditions today.

Wind: Winds will be out of the SW in the AM, shifting S/SSW by 2 PM . For Stations **N of Morgan's Point**, winds will be start at 2-6 kts and then increase to 3-8 kts by 12 PM. Winds **S of Morgan's Point** at 3 - 8 kts through 3 PM, then a slight increase to 7-12 kts for the remainder of the PM hours.

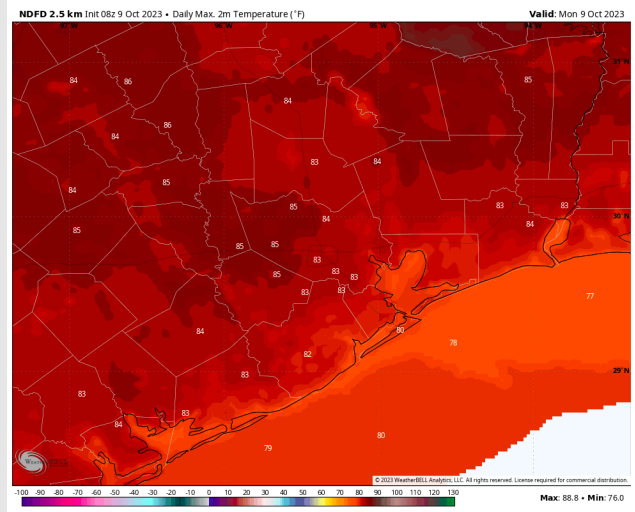
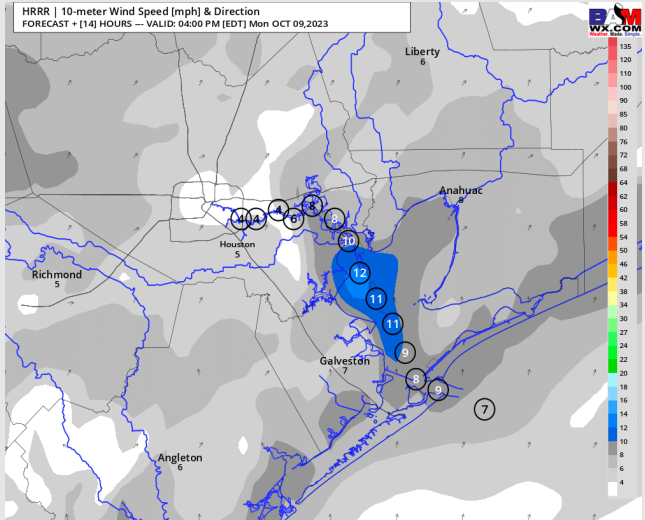
High Temps: **N of Morgan's Point:** Low/Mid 80s F. **S of Morgan's Point:** Upper 70s F to near 80 F.

Visibility: Not anticipating any visibility issues at this time.

Precip Image: 1 PM CT



Wind Speed:
3 PM CT



High Temps
Today

Houston Pilots: Tue. 10/10/2023



Forecast Discussion

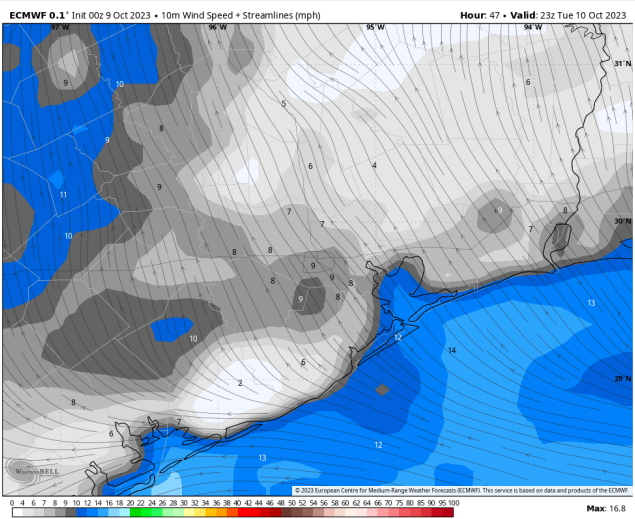
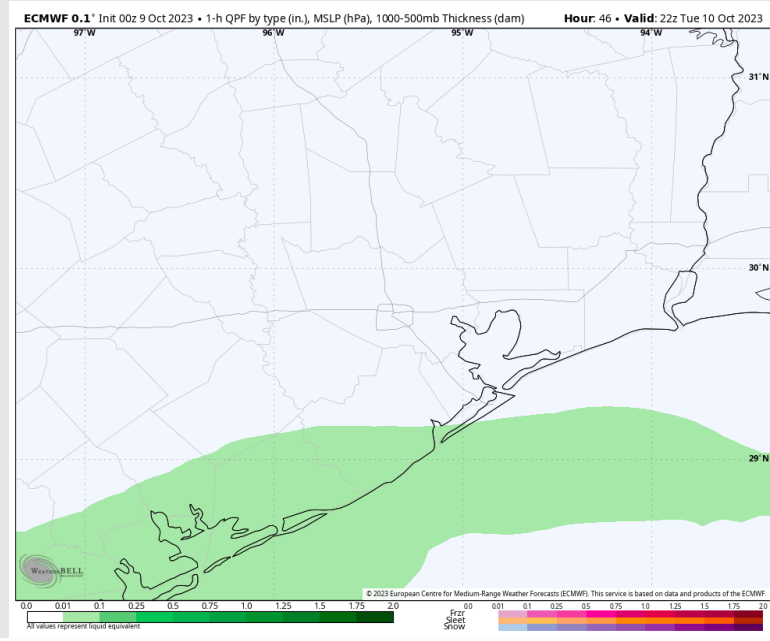
Precip: Some lower confidence is present on start times for showers Tuesday but Favoring dry conditions through 3 PM before isolated chances (~30%) work in from the SW from a low-pressure system. Better chances for moderate to heavy precipitation will sit offshore by ~ 50 miles. Th risk for timing is to have pockets of drizzle reach the Boarding Station as early as 12 PM.

Wind: Winds will be out of the S/SE throughout the day Tuesday. For Stations N of Morgan's Point, winds will be at 3-8 kts the entire day outside of a brief window of 5 - 10 kts from 3 - 6 PM. Sustained winds S of Morgan's Point will slowly be increasing for the entirety of the day. Starting at 3 - 8 kts in the early AM, winds will be 5 - 10 kts by 3 PM and 8 - 13 kts by 7 PM.

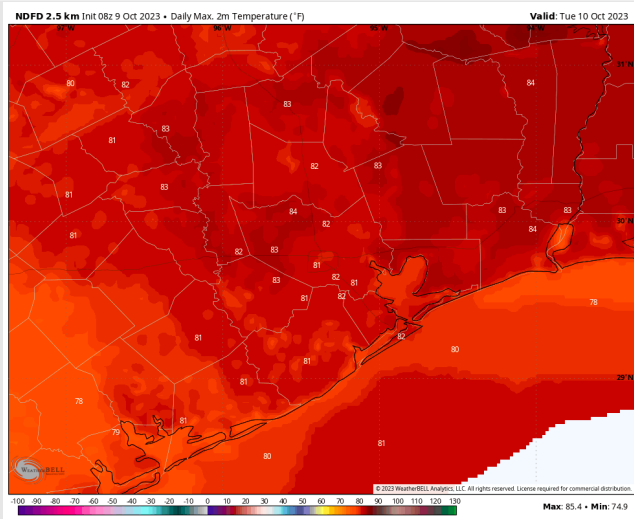
High Temps: N of Morgan's Point: Low 80s F. S of Morgan's Point: Near 80 F

Visibility: Not anticipating any visibility issues currently.

Precip Image: 5 PM CT



Wind Speed:
6 PM CT



High Temps
Tuesday

Houston Pilots: Wed. 10/11/2023



Forecast Discussion

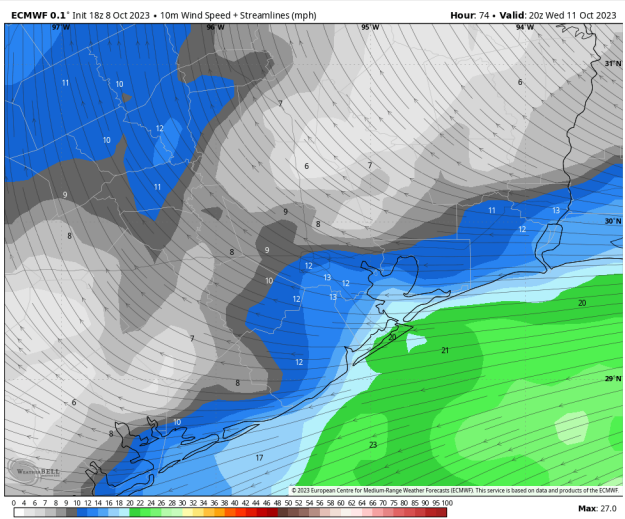
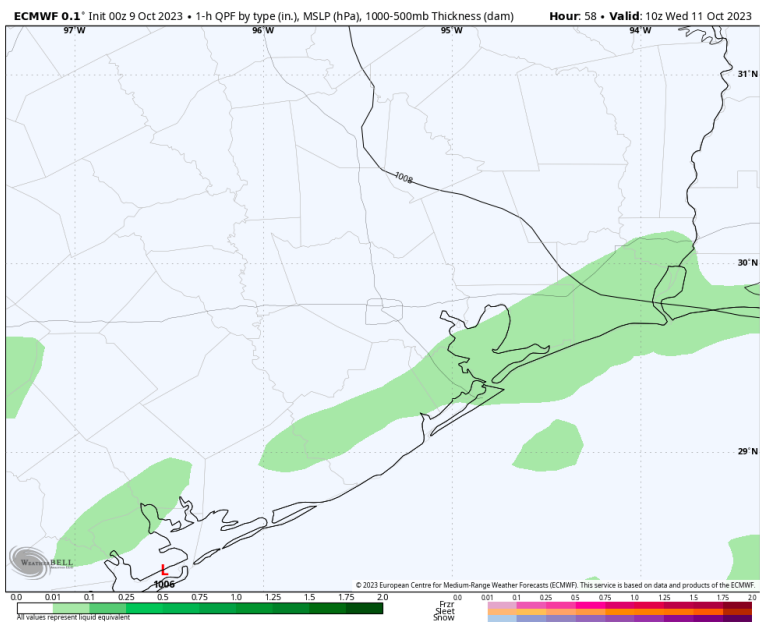
Precip: Isolated chances from Tuesday will roll over through the overnight, leaving an additional 30% chance for showers for all Stations through 7 AM. After this time, rain chances will move off-shore and continue to be in play for the Boarding Station until 1 PM. Favoring dry conditions after 1 PM.

Wind: Winds will be out of the ESE throughout the day. For Stations N of Morgan's Point, winds will be at 3-8kts throughout the day, aside from a brief increase to 6-11 kts between 2 -7 PM. Winds S of Morgan's Point will increase to 10-15kts by 9 AM and then again to 12 - 17 kts by 4 PM. Gusts of up to 22 - 25 kts are possible in the afternoon at 11/12 and Boarding Station.

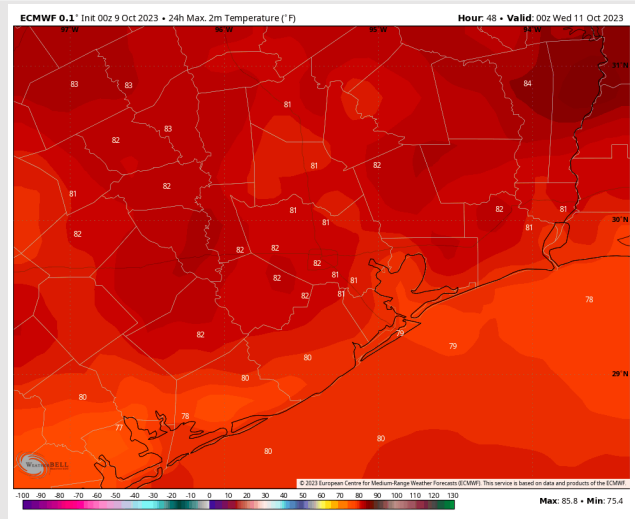
High Temps: N of Morgan's Point: Low 80s F. S of Morgan's Point: Upper 70s F.

Visibility: Not anticipating any visibility concerns.

Precip Image: 5 AM CT

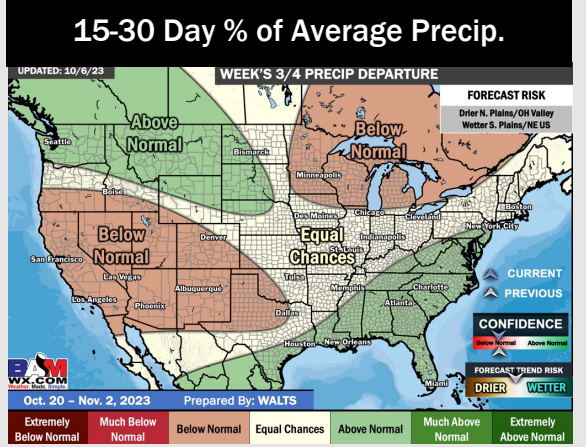
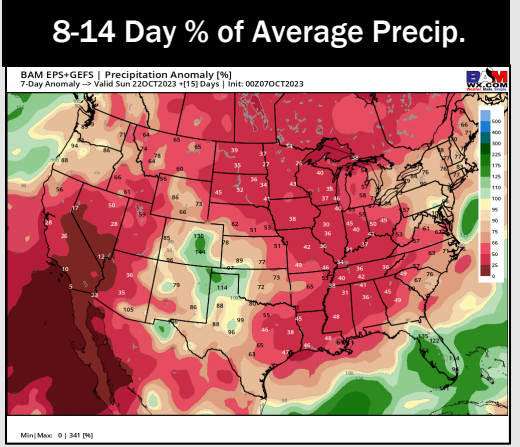
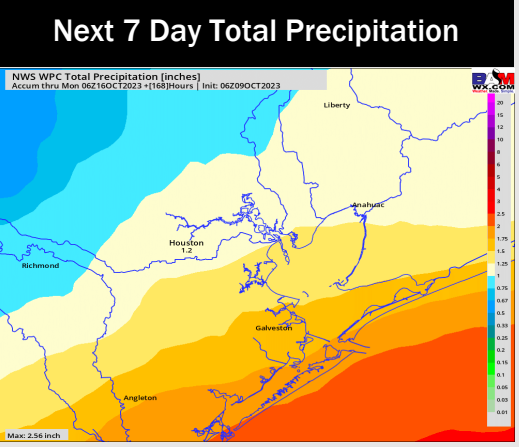
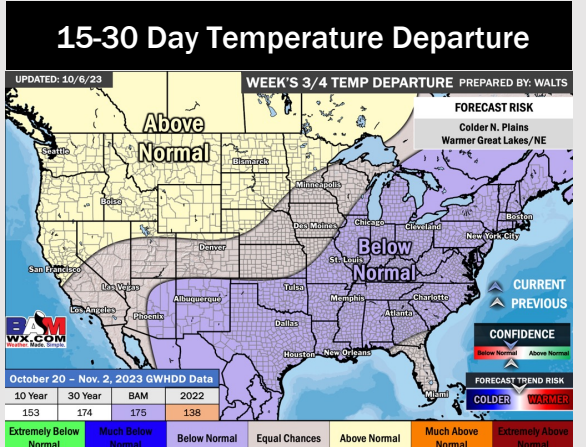
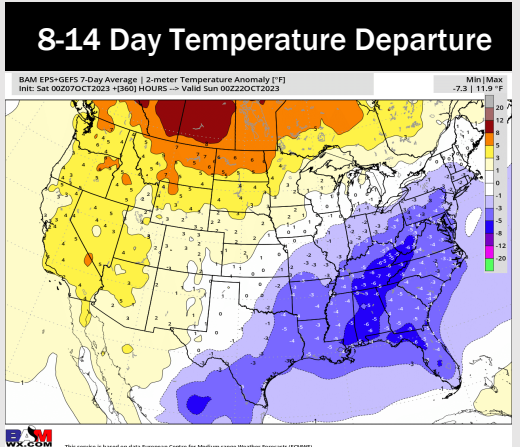
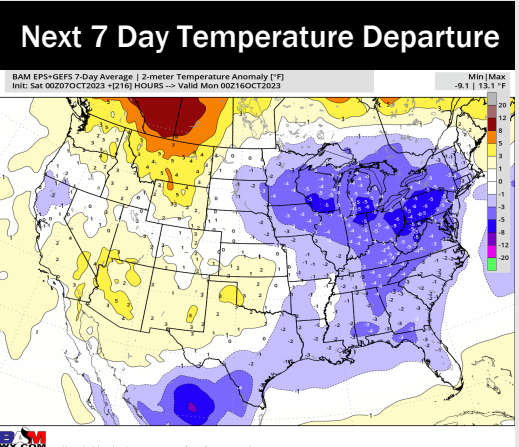


Wind Speeds:
3 PM CT



High Temps
Wednesday

Houston Pilots: 10/9/23



- Rain chances enter via a low-pressure system tomorrow. Isolated rain chances will be possible through Friday before the weekend dries out. Temperatures are favored to remain slightly below normal this week.
- Generally drier and below normal temperatures are expected into the week 2 timeframe.
- Below normal temperatures and above normal chances for precipitation are favored in the weeks ¾ timeframe.