

Houston Pilots Visibility Chart (miles)



Forecast Confidence



Time	Sun 1pm	Sun 2pm	Sun 3pm	Sun 4pm	Sun 5pm	Sun 6pm	Sun 7pm	Sun 8pm	Sun 9pm	Sun 10pm	Sun 11pm	Mon 12am	Mon 1am	Mon 2am	Mon 3am	Mon 4am	Mon 5am	Mon 6am	Mon 7am	Mon 8am	Mon 9am	Mon 10am	Mon 11am	Mon 12pm	Mon 1pm	Mon 2pm	Mon 3pm	Mon 4pm	Mon 5pm	Mon 6pm	Mon 7pm	Mon 8pm	Mon 9pm	Mon 10pm	Mon 11pm	Tue 12am	
610 Bridge	10	10	10	10	10	10	10	10	10	10	10	10	10	10	10	10	10	10	10	10	10	10	10	10	10	10	10	10	10	10	10	10	10	10	10	10	10
Kinder 1	10	10	10	10	10	10	10	10	10	10	10	10	10	10	10	10	10	10	10	10	10	10	10	10	10	10	10	10	10	10	10	10	10	10	10	10	10
Greens Bayou	10	10	10	10	10	10	10	10	10	10	10	10	10	10	10	10	10	10	10	10	10	10	10	10	10	10	10	10	10	10	10	10	10	10	10	10	10
Shell Crude	10	10	10	10	10	10	10	10	10	10	10	10	10	10	10	10	10	10	10	10	10	10	10	10	10	10	10	10	10	10	10	10	10	10	10	10	10
Lynchburg Ferries	10	10	10	10	10	10	10	10	10	10	10	10	10	10	10	10	10	10	10	10	10	10	10	10	10	10	10	10	10	10	10	10	10	10	10	10	10
Exxon 3	10	10	10	10	10	10	10	10	10	10	10	10	10	10	10	10	10	10	10	10	10	10	10	10	10	10	10	10	10	10	10	10	10	10	10	10	10
Morgans Point	10	10	10	10	10	10	10	10	10	10	10	10	10	10	10	10	10	10	10	10	10	10	10	10	10	10	10	10	10	10	10	10	10	10	10	10	10
75/76	10	10	10	10	10	10	10	10	10	10	10	10	10	10	10	10	10	10	10	10	10	10	10	10	10	10	10	10	10	10	10	10	10	10	10	10	10
63/64	10	10	10	10	10	10	10	10	10	10	10	10	10	10	10	10	10	10	10	10	10	10	10	10	10	10	10	10	10	10	10	10	10	10	10	10	10
51/52	10	10	10	10	10	10	10	10	10	10	10	10	10	10	10	10	10	10	10	10	10	10	10	10	10	10	10	10	10	10	10	10	10	10	10	10	10
37/38	10	10	10	10	10	10	10	10	10	10	10	10	10	10	10	10	10	10	10	10	10	10	10	10	10	10	10	10	10	10	10	10	10	10	10	10	10
25/26	10	10	10	10	10	10	10	10	10	10	10	10	10	10	10	10	10	10	10	10	10	10	10	10	10	10	10	10	10	10	10	10	10	10	10	10	10
11/12	10	10	10	10	10	10	10	10	10	10	10	10	10	10	10	10	10	10	10	10	10	10	10	10	10	10	10	10	10	10	10	10	10	10	10	10	10
1 & 2 Bravo	10	10	10	10	10	10	10	10	10	10	10	10	10	10	10	10	10	10	10	10	10	10	10	10	10	10	10	10	10	10	10	10	10	10	10	10	10

NOTE: This is automated data that may/may not agree with the official BAM thinking that's found on the daily slides or special visibility report slides. This data should be used as a guide only

Houston Pilots Wind Chart



Forecast Confidence



Sustained wind 13 Knots
Gusts 18 Knots
Wind from the N

Example

WS: 13
G:18
N

Time Knots	Sun 1pm	Sun 2pm	Sun 3pm	Sun 4pm	Sun 5pm	Sun 6pm	Sun 7pm	Sun 8pm	Sun 9pm	Sun 10pm	Sun 11pm	Mon 12am	Mon 1am	Mon 2am	Mon 3am	Mon 4am	Mon 5am	Mon 6am	Mon 7am	Mon 8am	Mon 9am	Mon 10am	Mon 11am	Mon 12pm	Mon 1pm	Mon 2pm	Mon 3pm	Mon 4pm	Mon 5pm	Mon 6pm	Mon 7pm	Mon 8pm	Mon 9pm	Mon 10pm	Mon 11pm	Tue 12am
610 Bridge	4	4	4	4	4	3	3	3	3	2	2	1	2	2	2	2	2	1	1	1	1	2	4	3	4	4	5	6	6	7	7	6	5	4	4	2
	7	6	7	6	6	4	4	3	3	3	3	2	3	3	3	3	1	1	2	2	3	5	5	5	5	6	8	8	9	10	11	9	8	7	6	4
	NE	NE	NE	NE	NE	NE	ESE	SE	S	SSW	SSW	SW	SW	SW	SSW	SW	SW	WSW	SSW	SSW	SW	SSW	SSW	SSW	SSW	S	S	S	S	S	S	S	S	S	S	S
Kinder 1	5	4	4	4	4	3	3	3	3	2	2	1	2	2	2	2	1	1	1	1	2	3	3	4	4	5	6	6	7	7	6	5	4	4	3	
	7	6	7	6	6	4	4	3	3	3	3	2	3	3	2	3	3	1	1	2	2	3	5	5	5	6	8	8	9	10	10	9	8	7	6	4
	NE	NE	NE	NE	NE	NE	ESE	SE	S	SSW	SSW	SW	SW	SW	SW	SW	WSW	SSW	SSW	SW	SSW	SSW	SSW	SSW	S	S	S	S	S	S	S	S	S	S	S	S
Greens Bayou	5	4	4	4	3	3	3	3	2	2	1	2	2	1	2	1	1	1	1	1	2	3	3	4	4	5	6	7	7	6	5	4	4	3		
	7	6	7	6	5	4	4	3	3	3	2	3	2	3	3	2	3	1	1	2	2	3	5	5	5	6	8	8	9	10	10	9	7	7	6	4
	NE	NE	NE	NE	NNE	NE	ESE	SSE	S	SSW	SSW	SW	SW	SW	SW	SW	WSW	SW	SSW	SSW	SSW	SSW	SSW	SSW	S	S	S	S	S	S	S	S	S	S	S	S
Shell Crude	5	4	4	4	3	3	3	3	2	2	1	2	2	2	2	2	1	1	1	1	2	2	3	3	4	4	5	6	7	8	7	6	5	4	4	3
	7	6	7	6	5	4	4	3	3	3	3	2	3	3	2	3	1	1	2	2	3	5	5	5	5	6	8	9	10	10	9	7	7	6	5	
	NE	NE	NE	NE	NE	NE	SE	SSE	S	SSW	SW	SW	WSW	SW	SW	WSW	WSW	WSW	SW	SSW	SSW	SSW	SSW	SSW	S	S	S	SSE	SSE	S	S	S	S	S	S	SSW
Lynchburg Ferries	5	4	4	4	4	3	3	3	3	2	2	2	3	2	2	2	1	1	1	2	2	2	3	3	4	4	5	6	7	8	8	7	6	5	5	4
	7	6	7	6	5	4	4	3	3	3	3	3	4	4	3	3	2	2	3	3	3	5	5	5	6	6	8	9	10	10	9	8	7	7	5	
	NE	NE	NE	NE	NE	ENE	SSE	S	SSW	SSW	SW	SW	SW	SW	WSW	WSW	W	SW	SSW	SSW	SSW	SSW	SSW	S	S	SSE	SSE	SSE	SSE	S	S	S	S	S	SSW	
Exxon 3	5	4	5	4	4	4	3	3	3	3	3	3	3	3	3	3	2	2	2	2	3	3	3	4	5	5	7	8	8	9	8	7	6	5	4	
	7	6	7	7	6	5	5	4	4	3	4	4	4	4	4	3	3	2	3	3	4	5	5	5	6	7	9	10	10	11	10	9	8	7	6	
	NE	NE	NE	NE	ENE	SE	S	SSW	SSW	SW	SW	WSW	WSW	WSW	WSW	WSW	W	SW	SSW	SSW	SSW	SSW	SSW	S	S	SSE	SSE	SSE	SSE	S	S	S	S	S	SSW	
Morgans Point	5	5	5	5	5	5	5	4	3	3	4	4	4	4	4	3	3	3	3	3	3	4	4	5	5	6	7	9	10	10	9	8	7	6	5	
	8	7	7	7	6	6	5	5	4	4	5	4	5	5	5	4	4	4	4	4	4	4	5	5	6	7	8	9	11	11	10	9	8	8	6	
	ENE	ENE	ENE	ENE	ESE	SE	S	SW	SW	SW	SW	WSW	WSW	WSW	W	WSW	WNW	WSW	SW	SW	SSW	S	S	SSE	SSE	SSE	SSE	SSE	SSE	S	S	S	S	S	SSW	
75/76	6	5	5	5	5	6	5	4	4	5	4	5	4	5	4	4	4	4	4	4	4	4	4	4	5	6	8	10	11	11	11	11	11	9	8	7
	9	8	8	7	7	6	6	5	5	5	5	5	6	6	5	4	4	4	4	4	4	5	6	6	7	9	10	11	12	13	13	12	11	9	9	7
	ENE	ENE	ENE	E	ESE	SE	S	SW	SW	SW	SW	WSW	WSW	WSW	WSW	WSW	WSW	WSW	WSW	WSW	SW	SSW	S	SSE	SSE	SSE	SSE	SSE	SSE	S	S	S	S	S	S	SSW
63/64	6	5	5	4	5	5	5	4	4	3	4	4	5	4	4	4	3	3	3	3	4	4	4	4	5	6	7	9	11	11	10	9	8	8	7	
	9	8	8	7	7	6	6	5	5	4	5	4	5	5	4	4	4	4	4	4	4	5	5	6	6	8	8	9	11	11	12	11	10	9	8	8
	NE	NE	NE	ENE	E	SE	S	SW	SW	SW	SW	SW	SW	WSW	WSW	WSW	WSW	WSW	WSW	WSW	SW	SSW	S	SSE	SSE	SSE	SSE	SSE	S	S	S	S	S	S	S	SSW
51/52	7	5	5	4	5	4	5	4	3	3	3	3	4	4	3	3	2	2	2	2	3	3	4	4	5	6	7	9	10	10	9	8	7	7	7	
	9	8	7	7	7	5	5	4	4	3	4	3	4	4	4	3	3	3	3	3	4	4	5	6	6	8	8	9	10	11	11	10	9	8	8	7
	NE	NE	NE	NE	E	S	SW	SSW	SSW	SW	SW	SW	SW	WSW	WSW	WSW	WSW	WSW	WSW	WSW	SW	SSW	S	S	SSE	SSE	SSE	SSE	SSE	S	S	S	S	S	S	S
37/38	7	6	4	4	4	4	3	3	3	2	3	2	3	3	2	2	2	2	2	2	2	3	3	4	4	5	6	7	8	9	9	8	7	7	6	
	9	7	7	6	6	5	5	3	3	3	3	2	3	3	3	2	2	2	2	2	3	4	5	5	6	8	8	9	9	10	10	9	8	7	7	
	NE	NE	NE	NE	ENE	SE	SW	SSW	SSW	SSW	SW	SW	WSW	WSW	WSW	W	W	WSW	WSW	WSW	SSW	S	SSE	SSE	SSE	SSE	SSE	SSE	S	S	S	S	S	S	S	S
25/26	8	6	5	4	4	3	3	2	2	2	2	2	2	2	2	1	1	1	1	1	2	3	3	3	4	6	6	7	7	8	8	8	7	6	6	6
	9	8	7	6	6	5	5	3	3	3	3	2	3	2	2	2	2	2	2	2	3	4	5	5	6	7	7	8	8	9	9	8	8	7	7	6
	NE	NE	NE	NE	NE	ENE	S	SSW	S	SSW	SSW	SSW	SW	WSW	WSW	W	WNW	W	W	WSW	SSW	S	SSE	SSE	SSE	SSE	SSE	SSE	S	S	S	S	S	S	S	S
11/12	8	6	5	4	4	3	3	2	2	2	2	2	2	2	2	1	1	1	1	2	2	3	3	4	4	6	6	7	7	8	8	8	7	6	6	6
	9	8	7	6	6	5	5	4	3	3	3	2	3	2	2	2	2	2	2	2	3	4	5	5	6	7	7	8	8	8	8	7	7	7	7	7
	NE	NE	NE	ENE	NE	E	SSE	S	S	SSW	SSW	SSW	SW	WSW	WSW	W	WNW	WNW	WNW	WSW	SSW	SSE	SSE	SSE	SSE	S	S	S	S	S	S	S	S	S	S	S
1 & 2 Bravo	8	7	6	4	5	4	4	3	3	3	3	2	2	2	2	1	1	2	2	2	3	3	4	4	5	6	6	8	8	8	8	8	8	8	8	7
	9	8	8	6	7	6	5	5	4	4	4	3	3	3	3	2	2	1	2	2	3	4	5	6	6	7	7	8	9	9	9	8	8	8	8	8
	NE	NE	ENE	ENE	ENE	E	ESE	SSE	S	SSW	SSW	SSW	SW	SW	SW	SW	SW	ESE	SE	SSE	SE	ESE	SE	SSE	S	S	S	S	S	S	S	S	S	S	S	S

NOTE: This is automated data that may/may not agree with the official BAM thinking that's found on the daily slides. This data should be used as a guide only

Houston Pilots: Sun. 10/8/2023



Forecast Discussion

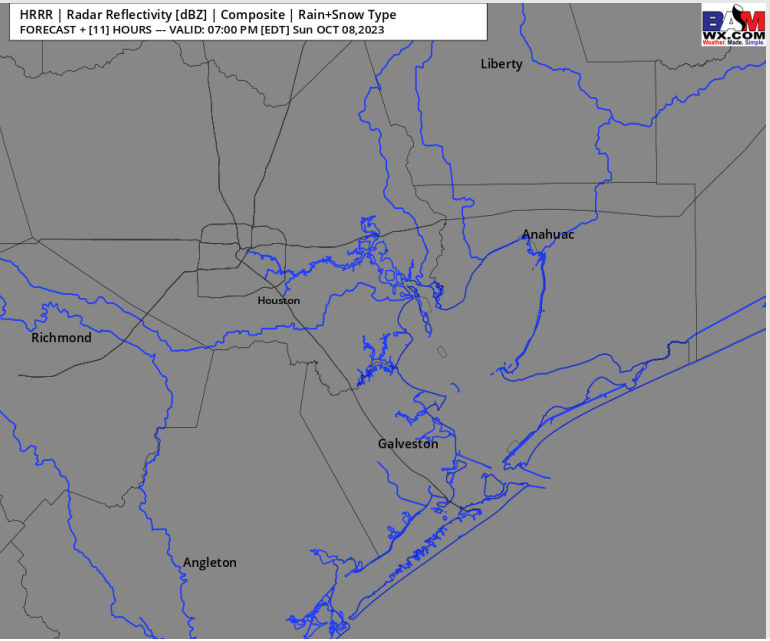
Precip: Favoring dry conditions for the remainder of the day.

Wind: Winds will remain out of the NE through 2 PM before becoming more variable with a northerly/NW direction for the remainder of the day. For Stations **N of Morgan's Point**, winds will be at 2 - 6 kts through the remainder of the day. Winds **S of Morgan's Point** will calm to 3 - 8 kts by 2 PM and remain at that speed for the remainder of the afternoon.

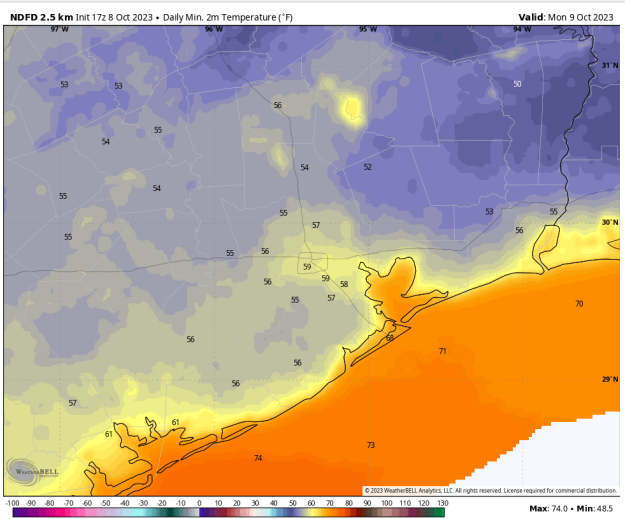
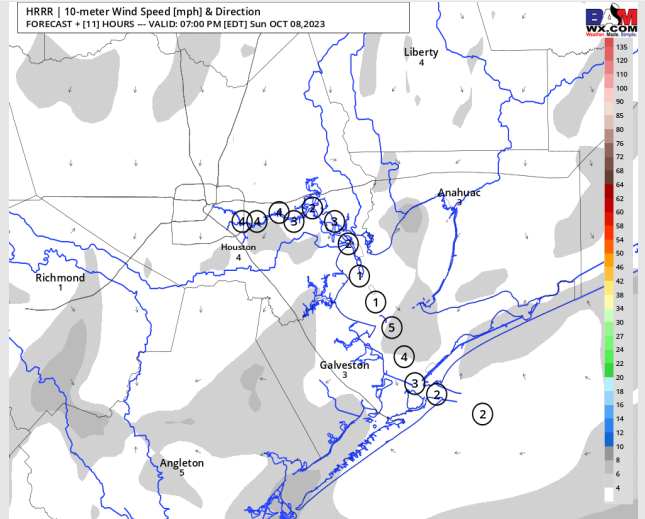
Low Temps: **N of Morgan's Point:** Upper 50s F. **S of Morgan's Point:** Upper 60s F / Low 70s F.

Visibility: Not anticipating any visibility concerns.

Precip Image: 6 PM CT



Wind Speeds:
6 PM CT



Low Temps
MON AM

Houston Pilots: Mon. 10/9/2023



Forecast Discussion

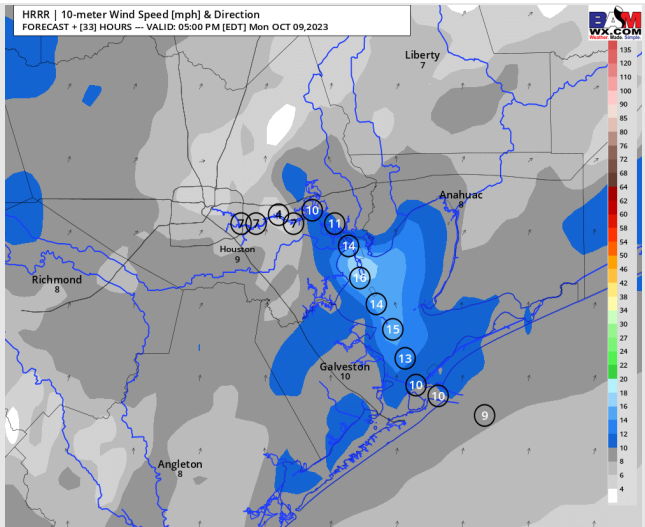
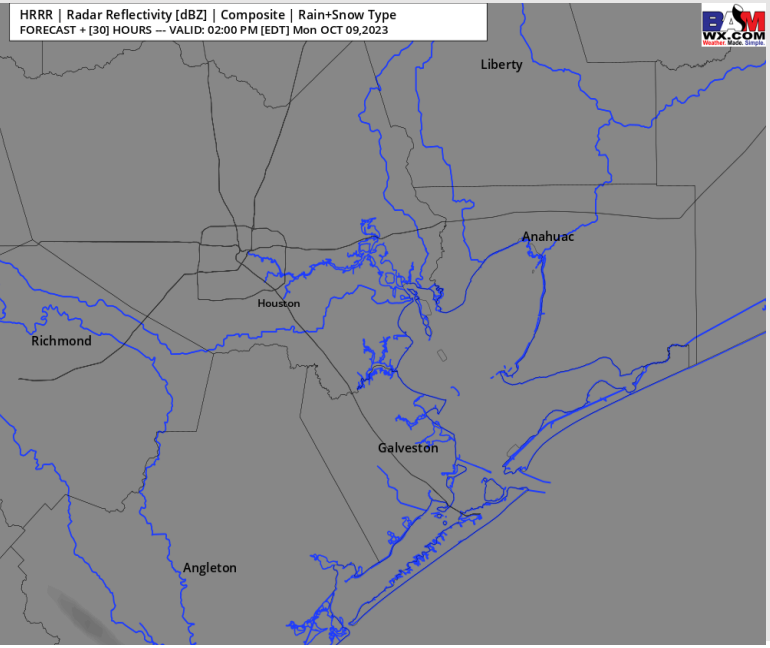
Precip: Dry conditions will persist for Monday.

Wind: Winds will be out of the SW for the majority of the day, shifting SSW by 4 PM . For Stations **N of Morgan's Point**, winds 3-8 kts for the entire day. Winds **S of Morgan's Point** at 3 - 8 kts through 2 PM, then a slight increase to 7-12 kts for the remainder of the PM hours.

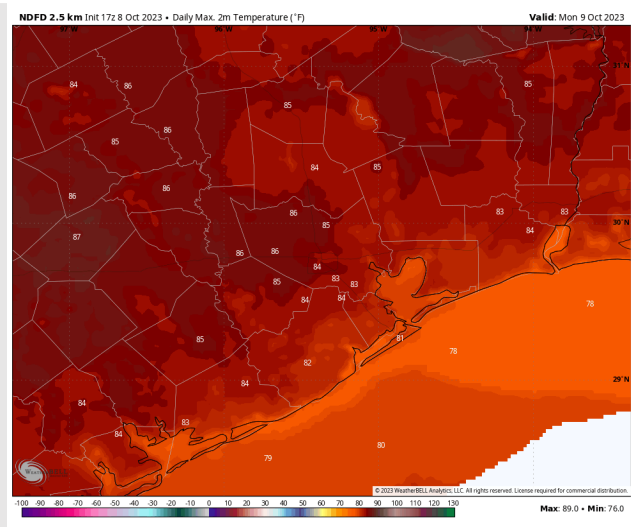
High Temps: **N of Morgan's Point:** Low/Mid 80s F. **S of Morgan's Point:** Upper 70s F to 80 F.

Visibility: Not anticipating any visibility issues at this time.

Precip Image: 1 PM CT



**Wind Speed:
4 PM CT**



**High Temps
Monday**

Forecast Discussion

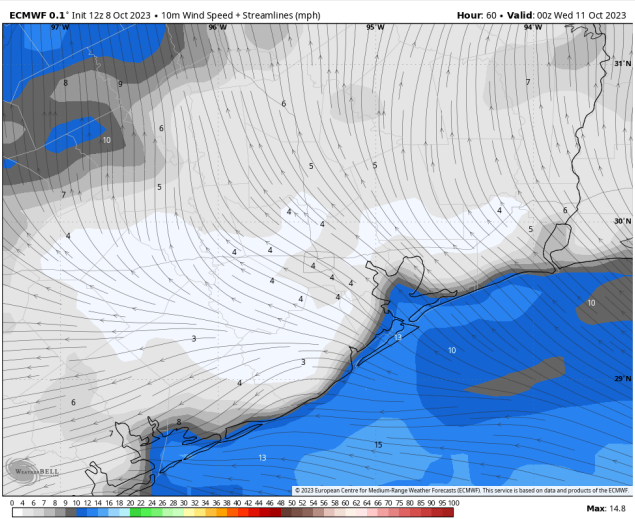
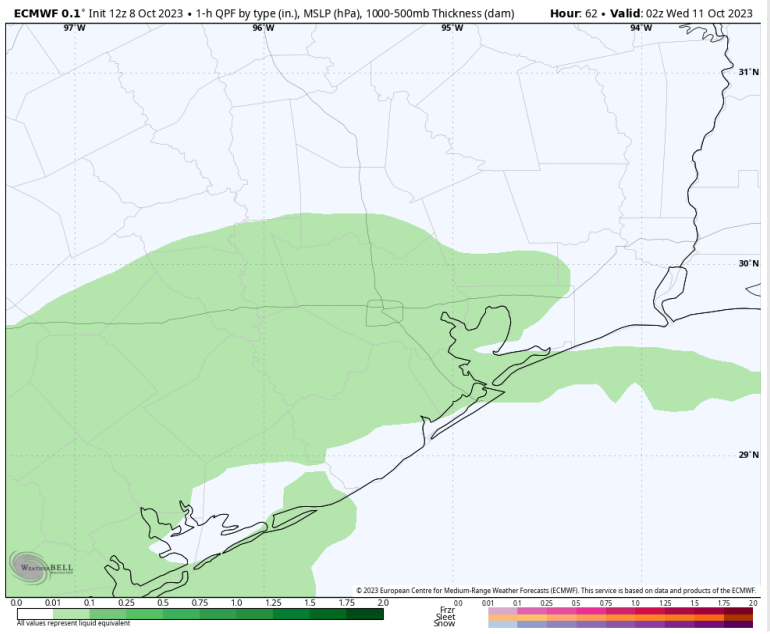
Precip: Favoring dry conditions through 4 PM on Tuesday before isolated chances (~30%) work in from the SW from a low-pressure system. Better chances for moderate to heavy precipitation will sit offshore by ~ 50 miles

Wind: Winds will be out of the S/SE throughout the day Tuesday. For Stations **N of Morgan's Point**, winds will be at 3-8 kts the entire day outside of a brief window of 5 - 10 kts from 2 -4 PM. Sustained winds **S of Morgan's Point** will be 3-8 kts through 7 PM before increasing to 8-13 kts the rest of the evening.

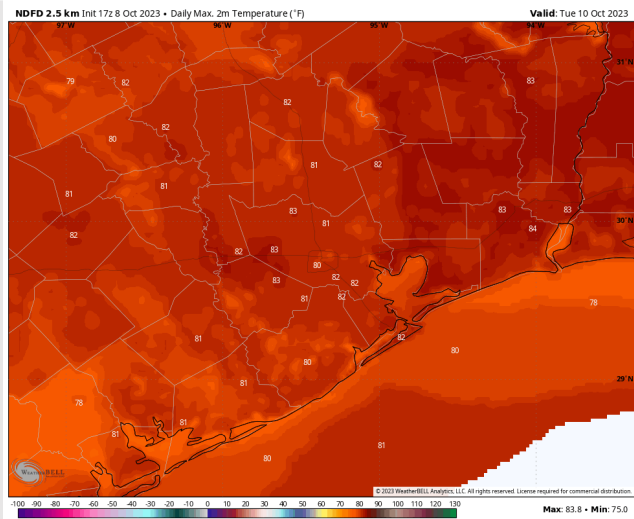
High Temps: **N of Morgan's Point:** Low 80s F. **S of Morgan's Point:** Near 80 F

Visibility: Not anticipating any visibility issues currently.

Precip Image: 9 PM CT

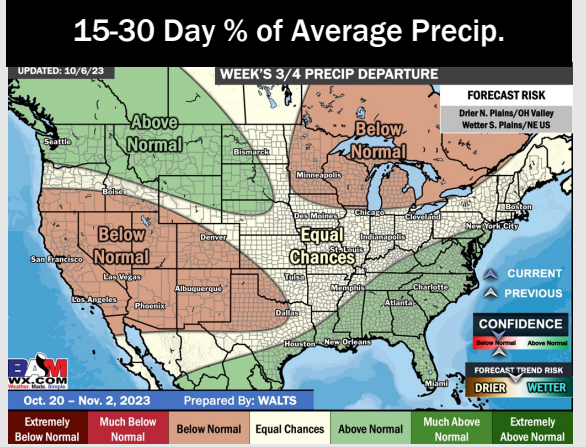
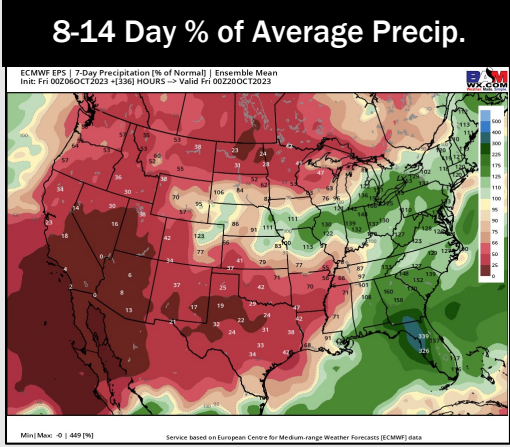
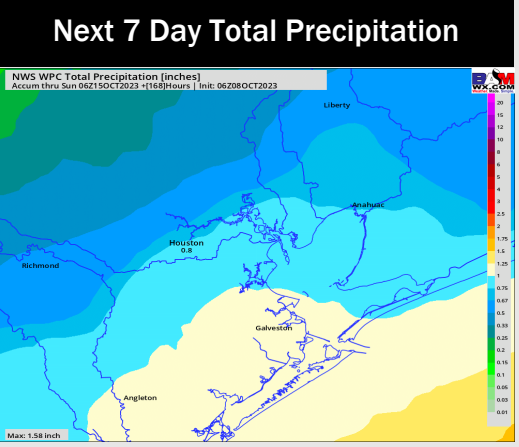
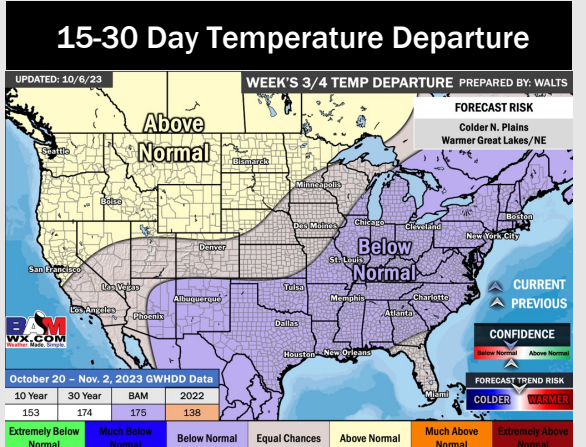
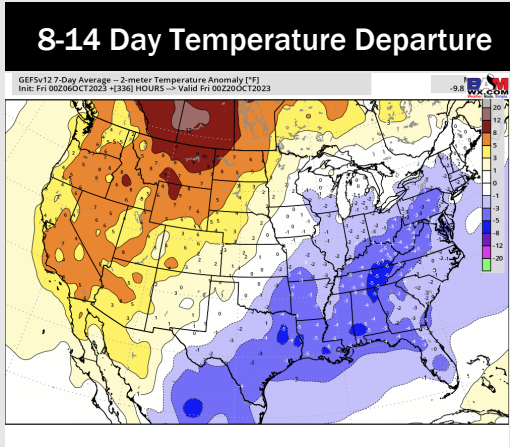
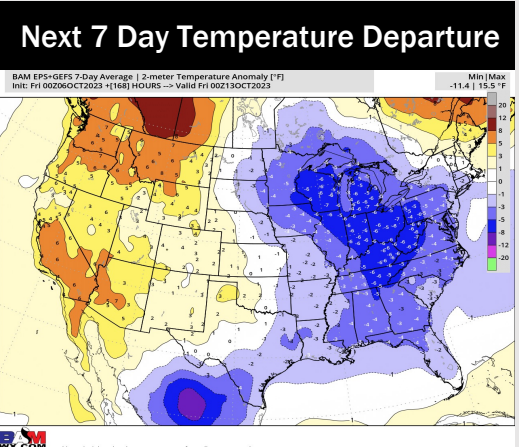


Wind Speed:
7 PM CT



High Temps
Tuesday

Houston Pilots: 10/8/23



- Expecting a dry next couple days. Tue/Wed will hold the next best rain chances. Temperatures are favored to remain slightly below normal this week.
- Generally drier and slightly colder than average temperatures are expected into the week 2 timeframe.
- Below normal temperatures and above normal chances for precipitation are favored in the weeks 3/4 timeframe.