

Houston Pilots Forecast Package



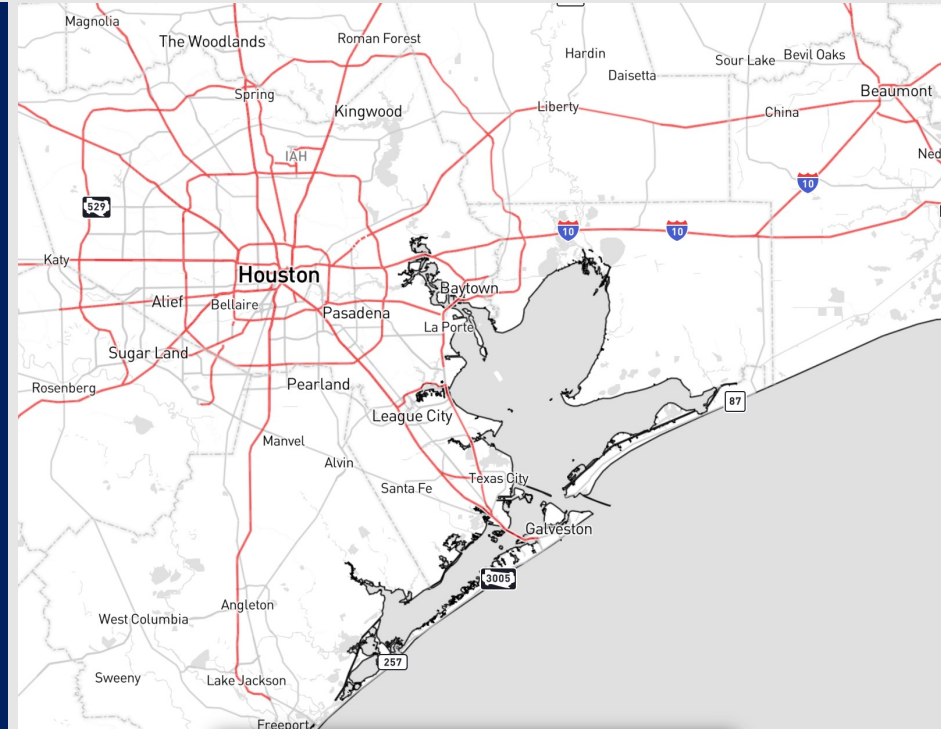
Updated: 4:05 AM CT

Saturday, October 7, 2023

Forecaster: Will Danby

Weather Headlines

- Favoring dry conditions over the next 3 days.
- **Elevated winds gusts of up to 20-25 kts will be in play for Stations S of Morgan's Point through Sunday afternoon. Check the wind slide for more details.**
- Not anticipating tropical development in the Gulf of Mexico over the next 7-10 days.



Radar/NWS Alerts: 4:00 AM CT



As always, please do not hesitate to reach out to us with any forecast questions via the chat option on the Weather Porthole or our on-call number, **(317)-560-8122** press 1 for forecast questions.

Houston Pilots Visibility Chart (miles)



Time	Sat 3am	Sat 4am	Sat 5am	Sat 6am	Sat 7am	Sat 8am	Sat 9am	Sat 10am	Sat 11am	Sat 12pm	Sat 1pm	Sat 2pm	Sat 3pm	Sat 4pm	Sat 5pm	Sat 6pm	Sat 7pm	Sat 8pm	Sat 9pm	Sat 10pm	Sat 11pm	Sun 12am	Sun 1am	Sun 2am	Sun 3am	Sun 4am	Sun 5am	Sun 6am	Sun 7am	Sun 8am	Sun 9am	Sun 10am	Sun 11am	Sun 12pm	Sun 1pm	Sun 2pm
610 Bridge	10	10	10	10	10	10	10	10	10	10	10	10	10	10	10	10	10	10	10	10	10	10	10	10	10	10	10	10	10	10	10	10	10	10	10	10
Kinder 1	10	10	10	10	10	10	10	10	10	10	10	10	10	10	10	10	10	10	10	10	10	10	10	10	10	10	10	10	10	10	10	10	10	10	10	10
Greens Bayou	10	10	10	10	10	10	10	10	10	10	10	10	10	10	10	10	10	10	10	10	10	10	10	10	10	10	10	10	10	10	10	10	10	10	10	10
Shell Crude	10	10	10	10	10	10	10	10	10	10	10	10	10	10	10	10	10	10	10	10	10	10	10	10	10	10	10	10	10	10	10	10	10	10	10	10
Lynchburg Ferries	10	10	10	10	10	10	10	10	10	10	10	10	10	10	10	10	10	10	10	10	10	10	10	10	10	10	10	10	10	10	10	10	10	10	10	10
Exxon 3	10	10	10	10	10	10	10	10	10	10	10	10	10	10	10	10	10	10	10	10	10	10	10	10	10	10	10	10	10	10	10	10	10	10	10	10
Morgans Point	10	10	10	10	10	10	10	10	10	10	10	10	10	10	10	10	10	10	10	10	10	10	10	10	10	10	10	10	10	10	10	10	10	10	10	10
75/76	10	10	10	10	10	10	10	10	10	10	10	10	10	10	10	10	10	10	10	10	10	10	10	10	10	10	10	10	10	10	10	10	10	10	10	10
63/64	10	10	10	10	10	10	10	10	10	10	10	10	10	10	10	10	10	10	10	10	10	10	10	10	10	10	10	10	10	10	10	10	10	10	10	10
51/52	10	10	10	10	10	10	10	10	10	10	10	10	10	10	10	10	10	10	10	10	10	10	10	10	10	10	10	10	10	10	10	10	10	10	10	10
37/38	10	10	10	10	10	10	10	10	10	10	10	10	10	10	10	10	10	10	10	10	10	10	10	10	10	10	10	10	10	10	10	10	10	10	10	10
25/26	10	10	10	10	10	10	10	10	10	10	10	10	10	10	10	10	10	10	10	10	10	10	10	10	10	10	10	10	10	10	10	10	10	10	10	10
11/12	10	10	10	10	10	10	10	10	10	10	10	10	10	10	10	10	10	10	10	10	10	10	10	10	10	10	10	10	10	10	10	10	10	10	10	10
1 & 2 Bravo	10	10	10	10	10	10	10	10	10	10	10	10	10	10	10	10	10	10	10	10	10	10	10	10	10	10	10	10	10	10	10	10	10	10	10	10

NOTE: This is automated data that may/may not agree with the official BAM thinking that's found on the daily slides or special visibility report slides. This data should be used as a guide only

Houston Pilots Wind Chart



Forecast Confidence



Example

Sustained wind 13 Knots
Gusts 18 Knots
Wind from the N

WS: 13
G:18
N

Time	Knots	Sat 3am	Sat 4am	Sat 5am	Sat 6am	Sat 7am	Sat 8am	Sat 9am	Sat 10am	Sat 11am	Sat 12pm	Sat 1pm	Sat 2pm	Sat 3pm	Sat 4pm	Sat 5pm	Sat 6pm	Sat 7pm	Sat 8pm	Sat 9pm	Sat 10pm	Sat 11pm	Sun 12am	Sun 1am	Sun 2am	Sun 3am	Sun 4am	Sun 5am	Sun 6am	Sun 7am	Sun 8am	Sun 9am	Sun 10am	Sun 11am	Sun 12pm	Sun 1pm	Sun 2pm	
610 Bridge		7	6	7	9	10	12	11	10	10	9	9	8	9	9	9	9	10	9	9	8	7	6	6	6	5	5	4	4	4	4	4	5	5	5	4	3	3
		NNE	NNE	NNE	NNE	NNE	NNE	NNE	NNE	NNE	NNE	NNE	N	N	N	S	WSW	E	N	N	N	NNE	NNE	NNE	NNE	NNE	NNE	NNE	NNE	NNE	NNE	NNE	NNE	NNE	NNE	NNE	NNE	NNE
Kinder 1		7	6	7	9	10	12	11	10	10	9	9	8	9	9	9	9	10	9	9	8	7	6	6	6	5	5	4	4	4	4	5	5	5	4	3	3	
		NNE	NNE	NNE	NNE	NNE	NNE	NNE	NNE	NNE	NNE	NNE	N	N	N	SW	W	SE	NNE	N	N	NNE	NNE	NNE	NNE	NNE	NNE	NNE	NNE	NNE	NNE	NNE	NNE	NNE	NNE	NNE	NNE	
Greens Bayou		7	6	7	9	10	11	11	10	10	9	9	8	9	9	9	9	9	9	8	7	6	6	6	5	5	4	4	4	4	5	5	5	4	3	3		
		NNE	NNE	NNE	NNE	NNE	NNE	NNE	NNE	NNE	NNE	NNE	N	N	N	NNW	NNW	W	SSE	N	N	N	NNE	NNE	NNE	NNE	NNE	NNE	NNE	NNE	NNE	NNE	NNE	NNE	NNE	NNE		
Shell Crude		7	7	7	9	10	11	11	10	10	10	9	9	9	9	9	10	10	10	9	8	7	6	6	6	5	5	5	4	4	4	5	6	5	4	3	3	
		NNE	NNE	NNE	NNE	NNE	NNE	NNE	NNE	NNE	NNE	NNE	N	N	N	N	N	W	NNE	N	N	NNE	NNE	NNE	NNE	NNE	NNE	NNE	NNE	NNE	NNE	NNE	NNE	NNE	NNE	NNE	NNE	
Lynchburg Ferries		7	7	8	10	10	11	11	11	11	10	9	9	9	9	10	10	10	10	9	8	7	7	6	6	5	5	5	4	4	5	6	5	4	3	3		
		NNE	NNE	NNE	NNE	NNE	NNE	NNE	NNE	NNE	NNE	NNE	N	N	N	NNW	N	N	NW	N	N	NNE	NNE	NNE	NNE	NNE	NNE	NNE	NNE	NNE	NNE	NNE	NNE	NNE	NNE	NNE	NNE	
Exxon 3		8	8	9	10	11	11	11	11	11	10	9	9	10	10	11	11	11	10	10	9	9	8	8	7	7	6	6	5	5	6	6	5	5	4	4		
		NNE	NNE	NNE	NNE	NNE	NNE	NNE	NNE	NNE	NNE	NNE	N	NNE	NW	N	N	NNW	S	N	NNE	NNE	NNE	NNE	NNE	NNE	NNE	NNE	NNE	NNE	NNE	NNE	NNE	NNE	NNE	NNE		
Morgans Point		10	10	11	12	12	13	13	12	12	11	10	10	11	11	12	13	12	12	12	11	11	10	10	9	9	8	8	7	7	7	7	7	6	6	4	4	
		NNE	NNE	NNE	NNE	NNE	NNE	NNE	NNE	NNE	NNE	NNE	N	N	N	NW	N	N	SSE	N	N	NNE	NNE	NNE	NNE	NNE	NNE	NNE	NNE	NNE	NNE	NNE	NNE	NNE	NNE	NNE		
75/76		14	14	15	16	16	17	16	16	14	12	11	12	12	13	14	15	15	15	15	14	14	14	14	14	13	13	13	12	11	11	10	9	8	7	5	5	
		NNE	NNE	NNE	NNE	NNE	NNE	NNE	NNE	NNE	NNE	NNE	N	N	N	SSE	N	N	N	ENE	N	NNE	NNE	NNE	NNE	NNE	NNE	NNE	NNE	NNE	NNE	NNE	NNE	NNE	NNE	NNE	NNE	
63/64		16	16	17	18	19	19	19	19	16	14	12	12	13	13	15	16	17	17	17	16	16	16	16	15	15	15	15	15	14	14	13	12	10	8	7	5	5
		NNE	NNE	NNE	NNE	NNE	NNE	NNE	NNE	NNE	NNE	NNE	NNE	N	N	N	N	N	N	N	NNE	NNE	NNE	NNE	NNE	NNE	NNE	NNE	NNE	NNE	NNE	NNE	NNE	NNE	NNE	NNE	NNE	
51/52		16	15	17	18	19	19	19	19	16	15	13	13	12	13	14	16	16	17	17	16	16	16	16	15	15	15	15	14	14	13	12	10	8	7	6	5	
		NNE	NE	NNE	NNE	NNE	NNE	NNE	NNE	NNE	NNE	NNE	NNE	N	N	NNW	N	S	N	NNE	NNE	NNE	NNE	NNE	NNE	NNE	NNE	NNE	NNE	NNE	NNE	NNE	NNE	NNE	NNE	NNE		
37/38		16	15	16	17	19	19	19	19	16	15	14	13	13	13	14	15	16	16	16	16	16	16	16	15	15	15	15	14	14	13	12	10	9	8	6	5	
		NNE	NE	NNE	NNE	NNE	NNE	NNE	NNE	NNE	NNE	NNE	NNE	NNE	NNE	NNE	NNE	NNE	NNE	NNE	NNE	NNE	NNE	NNE	NNE	NNE	NNE	NNE	NNE	NNE	NNE	NNE	NNE	NNE	NNE	NNE	NNE	
25/26		14	14	14	16	17	17	18	17	15	14	13	13	12	12	13	14	14	15	14	14	14	15	14	14	13	13	13	12	12	12	11	10	9	8	7	6	
		NNE	NE	NE	NNE	NNE	NNE	NNE	NNE	NNE	NNE	NNE	NNE	N	N	ESE	E	N	N	NNE	NNE	NNE	NNE	NNE	NNE	NNE	NNE	NNE	NNE	NNE	NNE	NNE	NNE	NNE	NNE	NNE	NNE	
11/12		14	14	14	15	17	17	18	17	15	14	13	12	12	12	13	13	14	14	14	14	14	15	14	14	13	13	13	12	12	12	11	10	9	8	7	6	
		NNE	NE	NE	NNE	NNE	NNE	NNE	NNE	NE	NNE	NNE	NNE	N	N	SE	N	N	N	NNE	NNE	NNE	NNE	NNE	NNE	NNE	NNE	NNE	NNE	NNE	NNE	NNE	NNE	NNE	NNE	NNE	NNE	
1 & 2 Bravo		18	18	18	20	21	21	22	21	19	17	14	13	12	12	14	15	16	17	17	17	18	17	17	17	17	17	16	16	14	14	13	11	10	9	8	6	
		NNE	NE	NE	NNE	NNE	NNE	NE	NE	NE	NNE	NNE	NNE	N	N	NNE	N	N	N	N	N	NNE	NNE	NNE	NNE	NNE	NNE	NE	NE	NE	NE	NE	NE	NE	NE	NE		

NOTE: This is automated data that may/may not agree with the official BAM thinking that's found on the daily slides. This data should be used as a guide only

Houston Pilots: Sat. 10/7/2023



Forecast Discussion

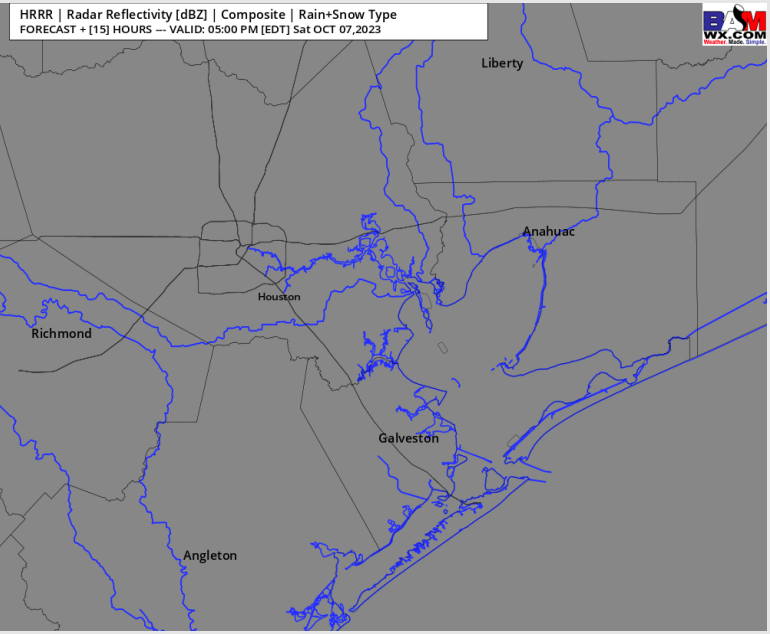
Precip: Favoring dry conditions for today.

Wind: Sustained NE winds favored through 3 PM before veering out of the N. For Stations **N of Morgan's Point**, winds will be at 7 - 12 kts but will gradually decrease 5 - 8 kts after 8 PM. Sustained winds **S of Morgan's Point** of 19- 24 kts will continue throughout the entirety of the day outside of a slight decrease to 16 - 21 kts between 12 -6 PM. **Gusts reaching 25 - 30 kts will be possible S of Morgan's Point throughout the day.**

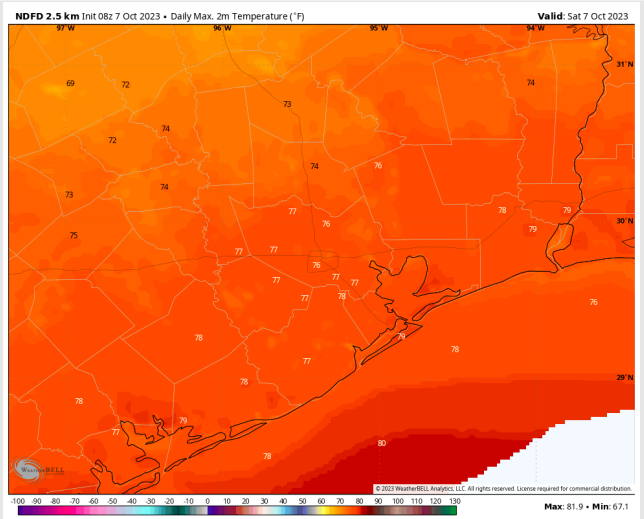
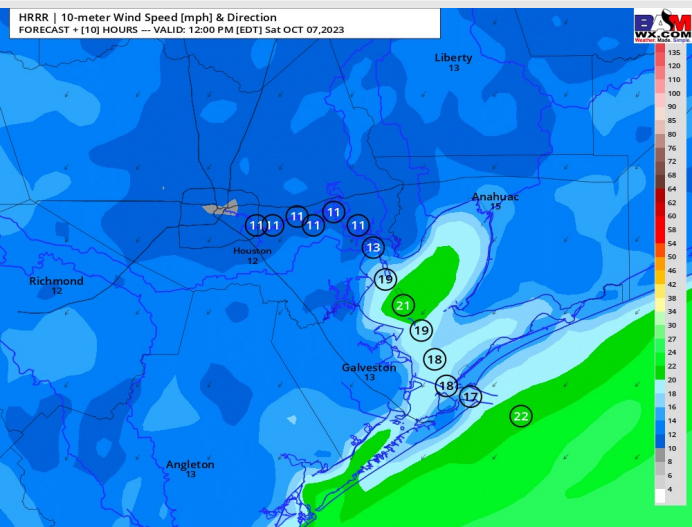
High Temps: **N of Morgan's Point:** Mid to upper 70s F. **S of Morgan's Point:** Upper 70s F

Visibility: Not anticipating any visibility issues currently.

Precip Image: 4 PM CT



Wind Speed:
11 AM CT



High Temps
Today

Houston Pilots: Sun. 10/8/2023



Forecast Discussion

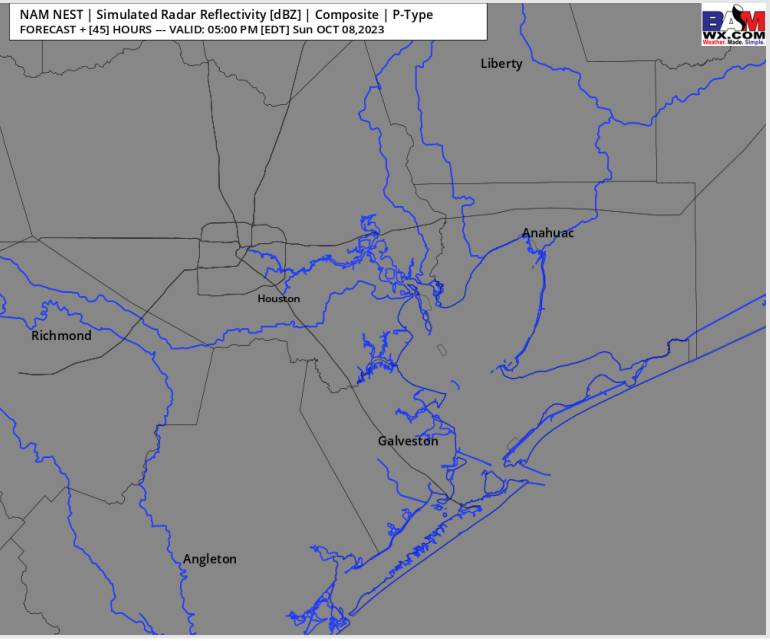
Precip: Favoring dry conditions throughout the day Sunday.

Wind: Winds will remain out of the NE for majority of the day. From 12 - 2 PM winds will be subsiding and becoming more variable in direction, but favorability will be from the NW. For Stations **N of Morgan's Point**, winds will be at 3 - 8 kts throughout the day. Towards 2 PM winds decrease to 2 - 6 kts. Winds **S of Morgan's Point** will begin the day at 13-18 kts, gradually decreasing to 3-8 kts by 2 PM and remaining at that clip after that time. **Wind gusts of up to 20 - 22 kts possible through 2 PM for Stations S of Morgan's Point.**

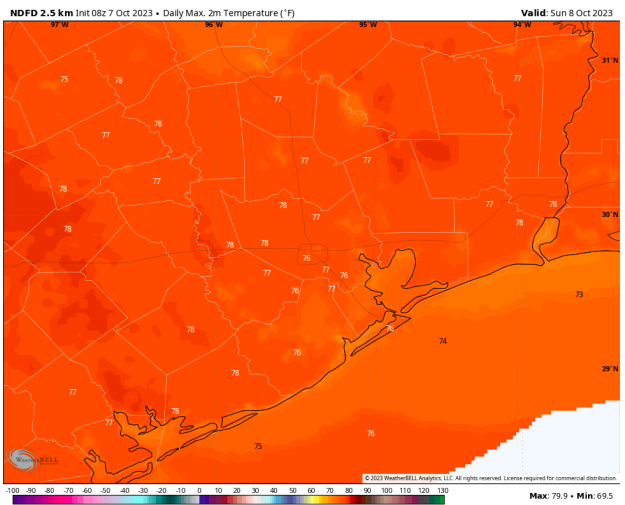
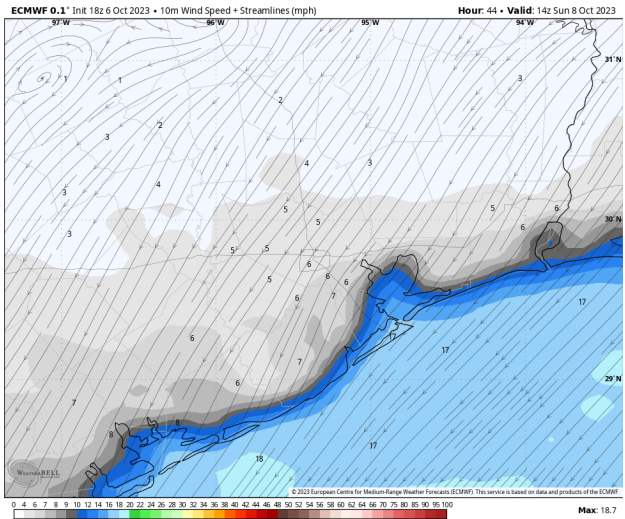
High Temps: **N of Morgan's Point:** Mid 70s F. **S of Morgan's Point:** Mid/Low 70s.

Visibility: Not anticipating any visibility concerns.

Precip Image: 4 PM CT



Wind Speeds:
9 AM CT



High Temps
Sunday

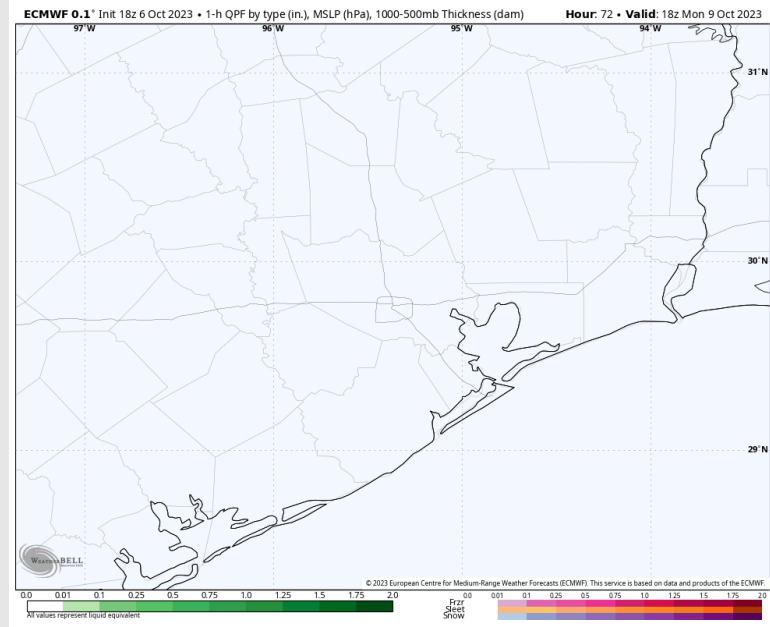
Houston Pilots: Mon. 10/9/2023



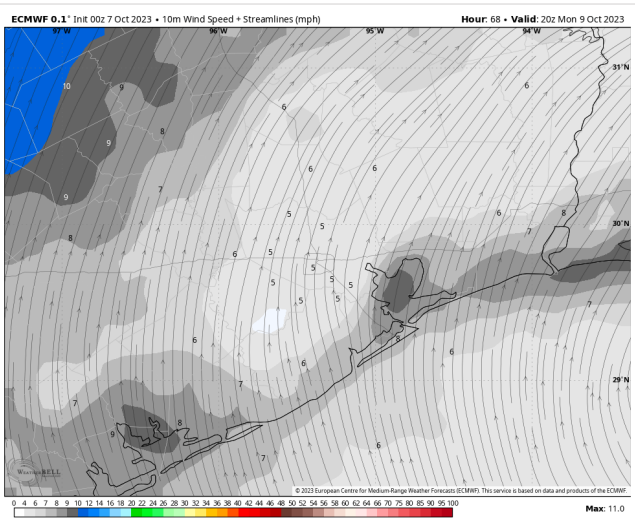
Forecast Discussion

- Precip:** Dry conditions will persist for Monday.
- Wind:** Winds will be out of the W/SW through 11 AM before shifting to out of the SW the rest of the day. For Stations N of Morgan's Point, winds 3-8 kts for the entire day. Winds S of Morgan's Point at 3 - 8 kts through 3 PM, then a slight increase to 5-10 kts for the remainder of the PM hours.
- High Temps:** N of Morgan's Point: Low 80s F. S of Morgan's Point: Upper 70s F to 80 F.
- Visibility:** Not anticipating any visibility issues at this time.


Precip Image: 1 PM CT



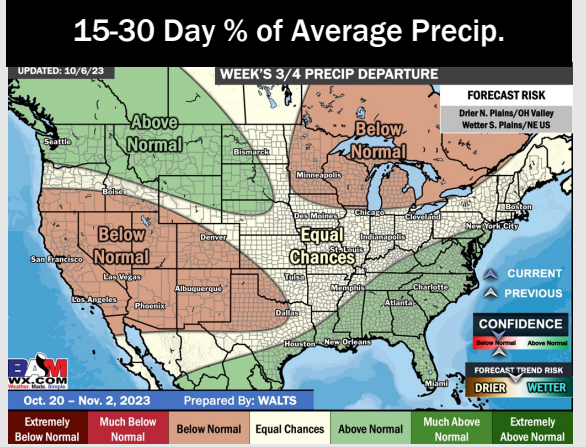
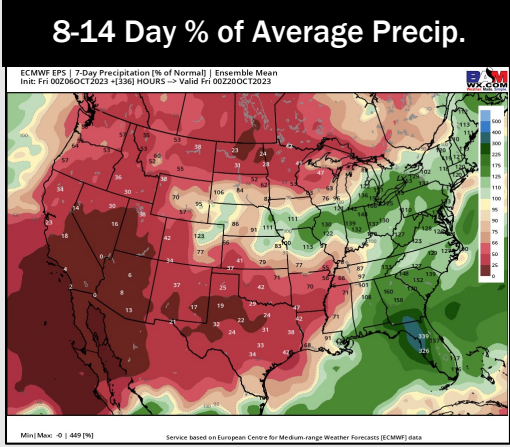
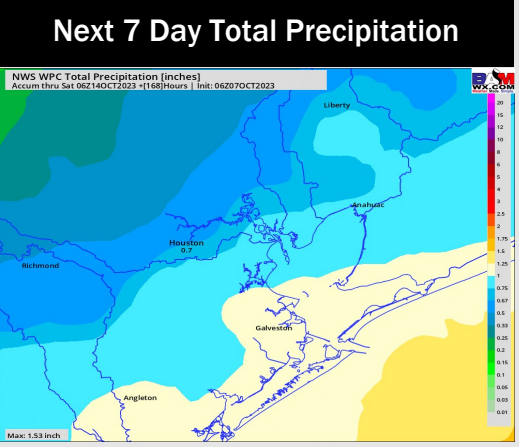
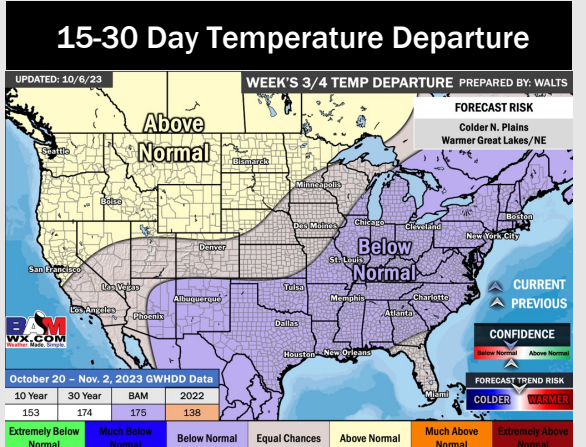
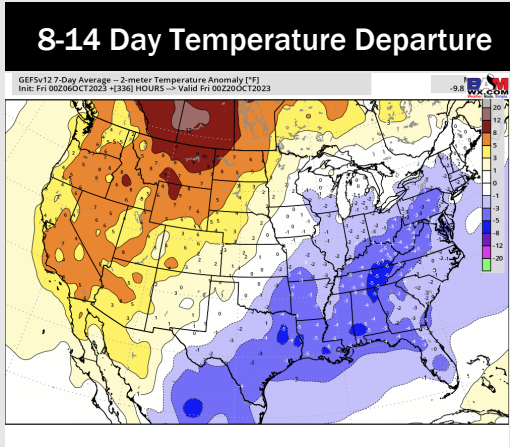
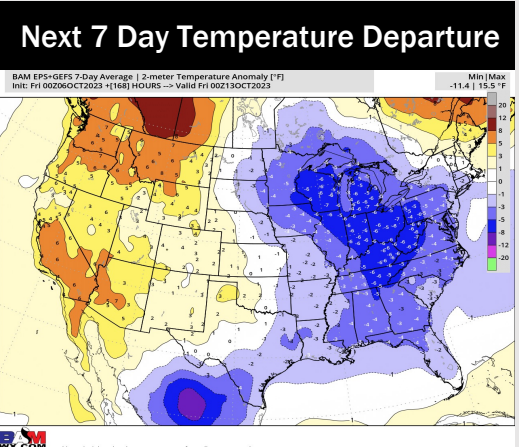
Wind Speed:
3 PM CT



High Temps
Monday



Houston Pilots: 10/7/23



- Expecting a dry 3-day stretch. The pattern looks to ramp up and become more active towards Wednesday of next week. The passing cold front is helping to drop temperatures in the short term, leading to a week with below normal temps.
- Generally drier and slightly colder than average temperatures are expected into the week 2 timeframe.
- Below normal temperatures and above normal chances for precipitation are favored in the weeks 3/4 timeframe.