

Houston Pilots Forecast Package

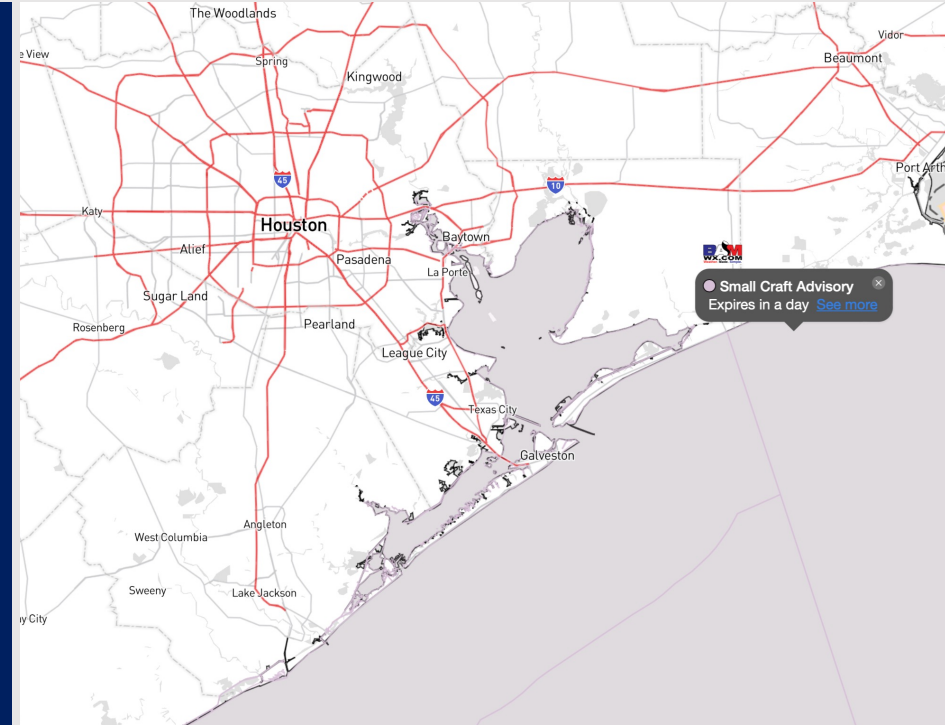


Updated: 1:00 PM CT
Friday, October 6, 2023

Forecaster: Alyssa Elliott

Weather Headlines

- Favoring dry conditions over the next 2-3 days.
- Elevated winds of up to 20-30 kts will be in play for Stations S of Morgan's Point through Friday afternoon.
- Not anticipating tropical development in the Gulf of Mexico over the next 7-10 days.



Radar/NWS Alerts: 12:45 PM CT



As always, please do not hesitate to reach out to us with any forecast questions via the chat option on the Weather Porthole or our on-call number, **(317)-560-8122** press 1 for forecast questions.

Houston Pilots Visibility Chart (miles)



Time	Fri 12pm	Fri 1pm	Fri 2pm	Fri 3pm	Fri 4pm	Fri 5pm	Fri 6pm	Fri 7pm	Fri 8pm	Fri 9pm	Fri 10pm	Fri 11pm	Sat 12am	Sat 1am	Sat 2am	Sat 3am	Sat 4am	Sat 5am	Sat 6am	Sat 7am	Sat 8am	Sat 9am	Sat 10am	Sat 11am	Sat 12pm	Sat 1pm	Sat 2pm	Sat 3pm	Sat 4pm	Sat 5pm	Sat 6pm	Sat 7pm	Sat 8pm	Sat 9pm	Sat 10pm	Sat 11pm		
610 Bridge	10	10	10	10	10	10	10	10	10	10	10	10	10	10	10	10	10	10	10	10	10	10	10	10	10	10	10	10	10	10	10	10	10	10	10	10	10	10
Kinder 1	10	10	10	10	10	10	10	10	10	10	10	10	10	10	10	10	10	10	10	10	10	10	10	10	10	10	10	10	10	10	10	10	10	10	10	10	10	10
Greens Bayou	10	10	10	10	10	10	10	10	10	10	10	10	10	10	10	10	10	10	10	10	10	10	10	10	10	10	10	10	10	10	10	10	10	10	10	10	10	10
Shell Crude	10	10	10	10	10	10	10	10	10	10	10	10	10	10	10	10	10	10	10	10	10	10	10	10	10	10	10	10	10	10	10	10	10	10	10	10	10	10
Lynchburg Ferries	10	10	10	10	10	10	10	10	10	10	10	10	10	10	10	10	10	10	10	10	10	10	10	10	10	10	10	10	10	10	10	10	10	10	10	10	10	10
Exxon 3	10	10	10	10	10	10	10	10	10	10	10	10	10	10	10	10	10	10	10	10	10	10	10	10	10	10	10	10	10	10	10	10	10	10	10	10	10	10
Morgans Point	10	10	10	10	10	10	10	10	10	10	10	10	10	10	10	10	10	10	10	10	10	10	10	10	10	10	10	10	10	10	10	10	10	10	10	10	10	10
75/76	10	10	10	10	10	10	10	10	10	10	10	10	10	10	10	10	10	10	10	10	10	10	10	10	10	10	10	10	10	10	10	10	10	10	10	10	10	10
63/64	10	10	10	10	10	10	10	10	10	10	10	10	10	10	10	10	10	10	10	10	10	10	10	10	10	10	10	10	10	10	10	10	10	10	10	10	10	10
51/52	10	10	10	10	10	10	10	10	10	10	10	10	10	10	10	10	10	10	10	10	10	10	10	10	10	10	10	10	10	10	10	10	10	10	10	10	10	10
37/38	10	10	10	10	10	10	10	10	10	10	10	10	10	10	10	10	10	10	10	10	10	10	10	10	10	10	10	10	10	10	10	10	10	10	10	10	10	10
25/26	10	10	10	10	10	10	10	10	10	10	10	10	10	10	10	10	10	10	10	10	10	10	10	10	10	10	10	10	10	10	10	10	10	10	10	10	10	10
11/12	10	10	10	10	10	10	10	10	10	10	10	10	10	10	10	10	10	10	10	10	10	10	10	10	10	10	10	10	10	10	10	10	10	10	10	10	10	10
1 & 2 Bravo	10	10	10	10	10	10	10	10	10	10	10	10	10	10	10	10	10	10	10	10	10	10	10	10	10	10	10	10	10	10	10	10	10	10	10	10	10	10

NOTE: This is automated data that may/may not agree with the official BAM thinking that's found on the daily slides or special visibility report slides. This data should be used as a guide only

Houston Pilots Wind Chart



Sustained wind 13 Knots
Gusts 18 Knots
Wind from the N

Example

WS: 13
G:18
N

Time Knots	Fri 12pm	Fri 1pm	Fri 2pm	Fri 3pm	Fri 4pm	Fri 5pm	Fri 6pm	Fri 7pm	Fri 8pm	Fri 9pm	Fri 10pm	Fri 11pm	Sat 12am	Sat 1am	Sat 2am	Sat 3am	Sat 4am	Sat 5am	Sat 6am	Sat 7am	Sat 8am	Sat 9am	Sat 10am	Sat 11am	Sat 12pm	Sat 1pm	Sat 2pm	Sat 3pm	Sat 4pm	Sat 5pm	Sat 6pm	Sat 7pm	Sat 8pm	Sat 9pm	Sat 10pm	Sat 11pm	
610 Bridge	9	9	9	9	9	9	9	9	8	8	8	9	8	9	9	8	8	10	11	12	13	11	11	10	9	9	9	9	9	10	10	9	8	7	6	6	
	14	14	13	13	14	14	14	13	13	13	13	13	13	13	13	14	12	13	15	17	18	19	17	16	15	14	13	14	14	14	15	15	14	13	11	10	9
	NNE	NNE	NNE	NNE	NNE	NNE	NNE	NNE	NNE	NNE	NNE	NNE	NNE	NNE	NNE	NNE	NNE	NNE	NNE	NNE	NNE	NNE	NNE	NNE	NNE	NNE	N	N	N	N	N	N	N	N	NNE	NNE	N
Kinder 1	9	9	9	9	9	9	9	9	8	8	8	8	8	8	8	8	8	9	11	12	13	11	11	10	9	9	9	9	9	10	10	9	8	7	6	6	
	13	14	13	13	14	14	14	13	13	13	13	13	12	13	13	12	13	14	17	18	19	17	16	15	14	13	14	14	15	14	14	13	11	10	9	8	6
	NNE	NNE	NNE	NNE	NNE	NNE	NNE	NNE	NNE	NNE	NNE	NNE	NNE	NNE	NNE	NNE	NNE	NNE	NNE	NNE	NNE	NNE	NNE	NNE	NNE	NNE	N	N	N	N	NNE	NNE	NNE	NNE	N	N	N
Greens Bayou	9	9	9	9	9	9	9	9	8	8	8	8	8	8	8	8	8	9	11	12	12	11	11	10	10	9	9	9	9	10	10	9	8	7	6	6	
	13	13	13	13	14	14	13	13	13	13	13	13	12	13	13	12	12	14	17	18	18	17	16	15	13	13	13	14	15	14	14	13	11	10	9	8	6
	NNE	NNE	NNE	NNE	NNE	NNE	N	NNE	NNE	NNE	NNE	NNE	NNE	NNE	NNE	NNE	NNE	NNE	NNE	NNE	NNE	NNE	NNE	NNE	NNE	N	N	N	NNE	ESE	SE	ESE	SSE	N	N	N	
Shell Crude	9	9	9	9	9	9	9	9	9	9	9	8	8	9	9	8	8	9	11	12	12	11	11	10	9	9	9	9	10	10	9	7	7	6	6		
	12	13	13	13	13	14	13	13	13	13	13	12	12	13	13	12	12	14	17	18	18	17	16	15	13	13	13	14	14	15	14	13	11	10	9	8	6
	NNE	NNE	NNE	NNE	NNE	NNE	N	NNE	NNE	NNE	NNE	NNE	NNE	NNE	NNE	NNE	NNE	NNE	NNE	NNE	NNE	NNE	NNE	NNE	NNE	N	N	NNE	WSW	S	SE	NE	N	N	N		
Lynchburg Ferries	9	9	9	9	9	10	9	9	9	9	9	9	9	9	9	9	9	10	12	12	12	11	11	11	10	10	9	10	10	11	11	10	9	8	7	7	
	12	13	13	13	14	14	13	13	13	13	13	12	12	13	12	12	14	17	17	17	16	16	16	14	13	13	13	14	14	15	15	14	13	11	10	9	8
	NNE	NNE	NNE	NNE	NNE	NNE	NNE	NNE	NNE	NNE	NNE	NNE	NNE	NNE	NNE	NNE	NNE	NNE	NNE	NNE	NNE	NNE	NNE	NNE	NNE	N	N	NNE	SSE	NNW	NNW	NNW	NNW	N	N	N	
Exxon 3	9	9	9	9	10	10	10	10	9	10	10	10	10	10	10	10	9	11	12	12	12	12	12	11	10	10	10	10	10	11	12	11	10	9	8	8	
	12	13	13	13	14	14	13	13	14	14	13	13	13	13	13	13	14	17	17	17	16	16	16	14	13	13	14	14	15	16	15	15	13	12	11	10	
	NNE	NNE	NNE	NNE	NNE	NNE	NNE	NNE	NNE	NNE	NNE	NNE	NNE	NNE	NNE	NNE	NNE	NNE	NNE	NNE	NNE	NNE	NNE	NNE	NNE	N	N	ESE	WNW	N	N	NNW	N	N	N		
Morgans Point	9	9	9	10	10	11	11	11	11	12	12	11	11	12	12	12	12	13	14	14	14	13	12	11	11	11	11	12	12	13	13	12	12	11	10	10	
	12	13	13	14	14	15	14	14	14	15	16	15	15	15	15	15	16	18	18	18	17	17	15	14	13	14	15	16	17	16	16	14	13	13	12	12	
	NNE	NNE	NNE	NNE	NNE	NNE	NNE	NNE	NNE	NNE	NNE	NNE	NNE	NNE	NNE	NNE	NNE	NNE	NNE	NNE	NNE	NNE	NNE	NNE	NNE	N	N	ESE	N	N	N	N	N	N	N	N	
75/76	10	9	10	11	12	13	13	13	14	15	15	15	15	16	16	16	16	17	18	18	19	18	17	15	13	12	12	14	14	16	16	15	15	14	13		
	13	13	14	14	15	16	15	16	16	17	17	17	18	18	18	18	19	21	21	21	21	20	19	17	15	14	15	16	17	18	18	17	17	16	16	15	
	NNE	NE	NE	NNE	NNE	NNE	NNE	NNE	NNE	NNE	NNE	NNE	NNE	NNE	NNE	NNE	NNE	NNE	NNE	NNE	NNE	NNE	NNE	NNE	NNE	N	N	N	N	N	N	N	N	N	N	N	
63/64	11	10	11	11	12	13	14	15	15	16	17	17	18	18	18	18	20	21	22	22	20	20	17	15	13	12	13	14	14	16	17	17	16	16	15		
	14	13	14	14	14	15	16	16	17	18	19	19	20	19	20	20	20	22	23	24	24	22	22	18	16	15	16	16	16	18	19	19	18	18	17	17	
	NNE	NE	NE	NNE	NNE	NNE	NNE	NNE	NNE	NNE	NNE	NNE	NNE	NNE	NNE	NNE	NNE	NNE	NNE	NNE	NNE	NNE	NNE	NNE	NNE	N	N	WNW	N	N	SE	N	N	N	N	NNE	
51/52	12	11	11	11	11	12	14	15	15	16	17	17	18	18	18	18	19	21	22	22	20	20	17	16	14	14	14	14	15	17	17	17	16	16	15		
	13	13	14	14	14	15	16	17	18	19	19	20	19	19	19	19	21	23	24	24	22	22	19	17	15	16	16	17	19	19	18	18	17	17	17		
	NNE	NNE	NNE	NNE	NNE	NNE	NNE	NNE	NNE	NNE	NNE	NNE	NNE	NNE	NNE	NNE	NNE	NNE	NNE	NNE	NNE	NNE	NNE	NNE	NNE	N	N	ESE	W	W	NNE	N	N	NNE	NNE		
37/38	12	11	12	11	11	12	13	14	15	16	16	17	18	17	17	17	19	21	22	22	21	20	17	16	15	14	14	14	15	16	17	17	16	16	15		
	14	13	14	13	13	14	14	15	16	17	18	19	20	19	19	19	21	23	24	24	23	22	19	18	16	16	16	16	17	18	18	18	18	17	17		
	NNE	NNE	NNE	NNE	NNE	NNE	NNE	NNE	NNE	NNE	NNE	NNE	NNE	NNE	NNE	NNE	NNE	NNE	NNE	NNE	NNE	NNE	NNE	NNE	NNE	N	N	N	N	SSE	SSW	N	N	NNE	NNE		
25/26	12	11	11	11	11	11	12	13	14	15	16	17	16	16	16	16	17	19	20	20	19	18	16	15	14	14	13	14	15	15	15	15	14	14	14		
	13	13	13	13	13	13	14	15	16	18	19	20	19	19	19	19	20	22	23	23	22	20	18	17	16	15	15	16	17	17	17	17	16	16	16		
	NNE	NNE	NNE	NNE	NNE	NNE	NNE	NNE	NNE	NNE	NNE	NNE	NNE	NNE	NNE	NNE	NNE	NNE	NNE	NNE	NNE	NNE	NNE	NNE	NNE	N	N	N	N	NE	E	N	N	NNE	NNE		
11/12	12	11	11	10	10	11	12	13	13	14	15	16	16	16	16	16	17	18	19	19	19	18	16	15	14	13	13	14	14	15	15	14	15	14	14		
	13	13	13	12	13	13	13	14	15	16	18	18	19	19	19	19	20	21	22	22	20	20	18	17	16	15	15	15	16	16	17	16	16	16	16		
	NNE	NNE	NNE	NNE	NNE	NNE	NNE	NNE	NNE	NNE	NNE	NNE	NNE	NNE	NNE	NNE	NNE	NNE	NNE	NNE	NNE	NNE	NNE	NNE	NNE	N	N	N	N	N	N	N	N	N	NNE	NNE	
1 & 2 Bravo	13	12	11	10	11	12	12	14	15	17	18	18	20	20	20	20	21	23	24	23	23	23	19	18	16	15	14	14	15	16	17	18	17	18	17		
	14	13	12	12	12	13	14	15	17	18	19	20	21	21	21	22	22	23	25	26	25	25	25	21	19	17	16	15	16	17	18	18	20	19	19		
	NNE	NNE	NNE	NNE	NNE	NNE	NNE	NNE	NNE	NNE	NNE	NNE	NNE	NNE	NNE	NNE	NNE	NNE	NNE	NNE	NNE	NNE	NNE	NNE	NNE	NNE	NNE	N	N	N	N	N	N	N	N	NNE	

NOTE: This is automated data that may/may not agree with the official BAM thinking that's found on the daily slides. This data should be used as a guide only

Houston Pilots: Fri. 10/6/2023



Forecast Discussion

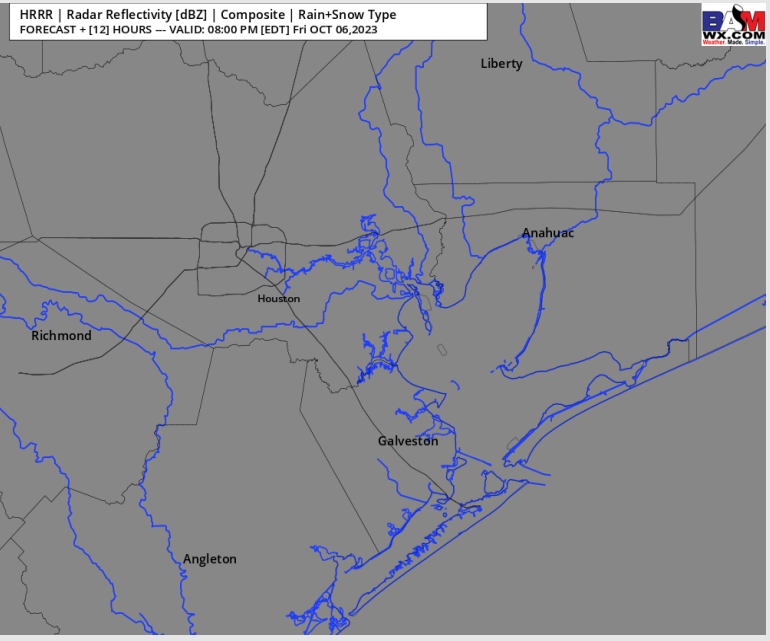
Precip: Anticipating dry conditions throughout the rest of the day today.

Wind: Winds will be out of the NE throughout the afternoon and evening. For Stations **N of Morgan's Point**, winds 8-13 will gradually decrease to 3-8 kts after 8PM. Winds **S of Morgan's Point** at 11-16 kts until 7 PM before climbing back to 18 -23 for the remainder of the evening. **Gusts of 25-30 kts will be possible stations S of Morgan's Point for the entirety of the day.**

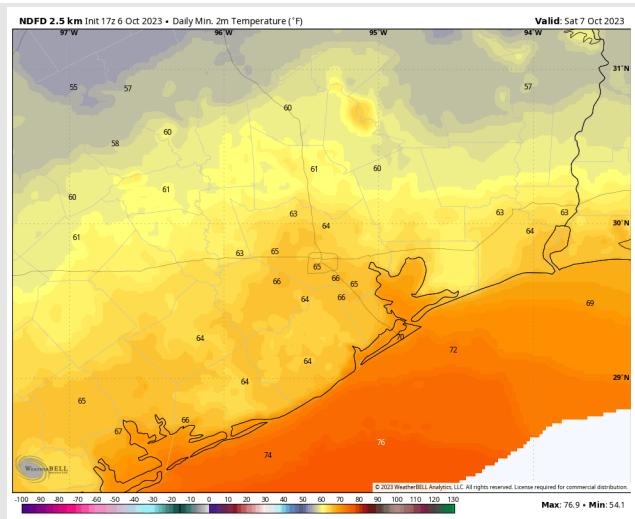
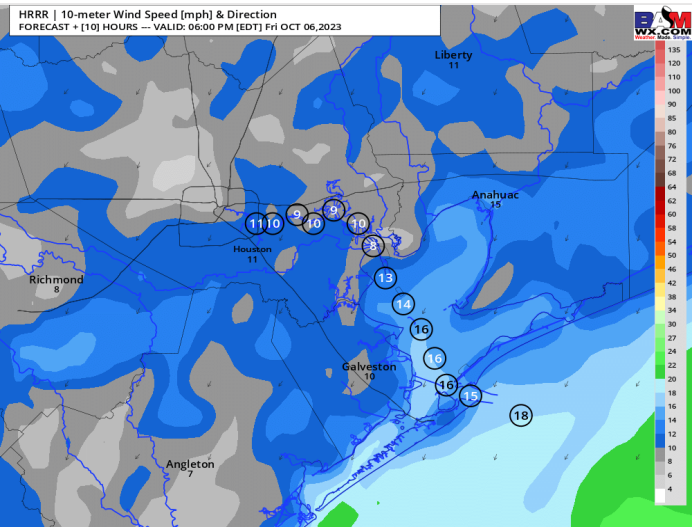
Low Temps: **N of Morgan's Point:** Mid 60's. **S of Morgan's Point:** Lower 70s F.

Visibility: Not anticipating any visibility issues at this time.

Precip Image: 5 PM CT



Wind Speed:
5 PM CT



Low Temps
Today

Houston Pilots: Sat. 10/7/2023



Forecast Discussion

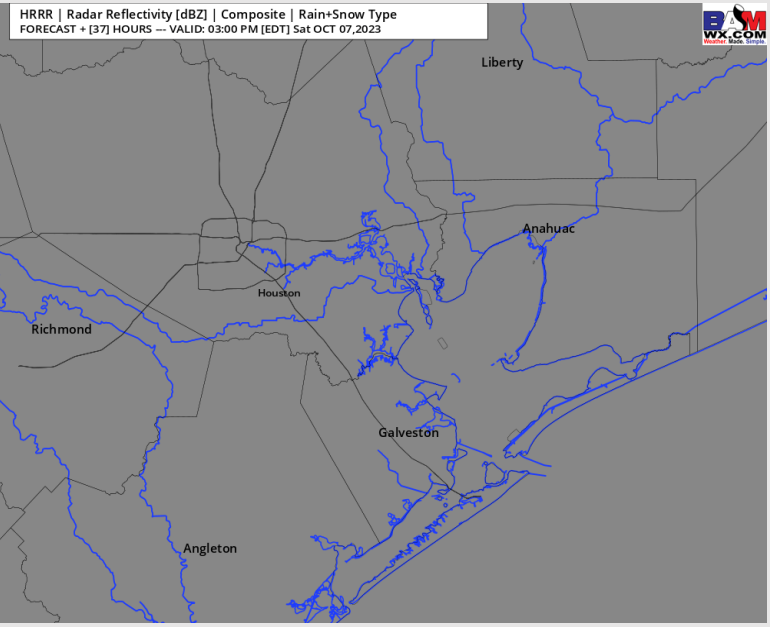
Precip: Favoring dry conditions for Saturday.

Wind: Sustained NE winds favored through 4PM before veering out of the N. For Stations **N of Morgan's Point**, winds will be at 7 - 12 kts but will gradually decrease 5 - 8 kts after 9 PM. Sustained winds **S of Morgan's Point** of 20 - 25 will continue throughout the entirety of the day. **Gusts reaching 25 - 30 kts will be possible S of Morgan's Point throughout the day.**

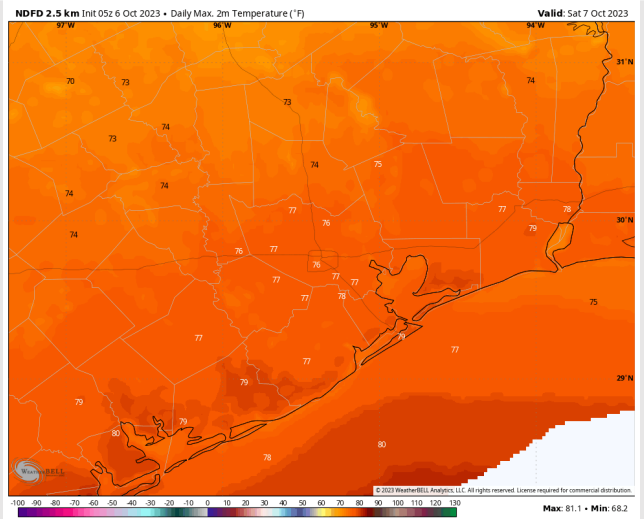
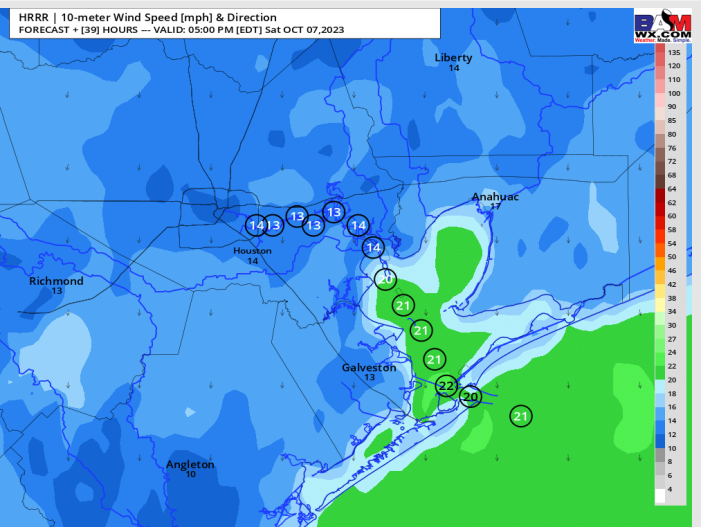
High Temps: **N of Morgan's Point:** Mid 70s F. **S of Morgan's Point:** Upper 70s / Low 80s F.

Visibility: Not anticipating any visibility issues currently.

Precip Image: 2 PM CT



Wind Speed:
4 PM CT



High Temps
Saturday

Houston Pilots: Sun. 10/8/2023



Forecast Discussion

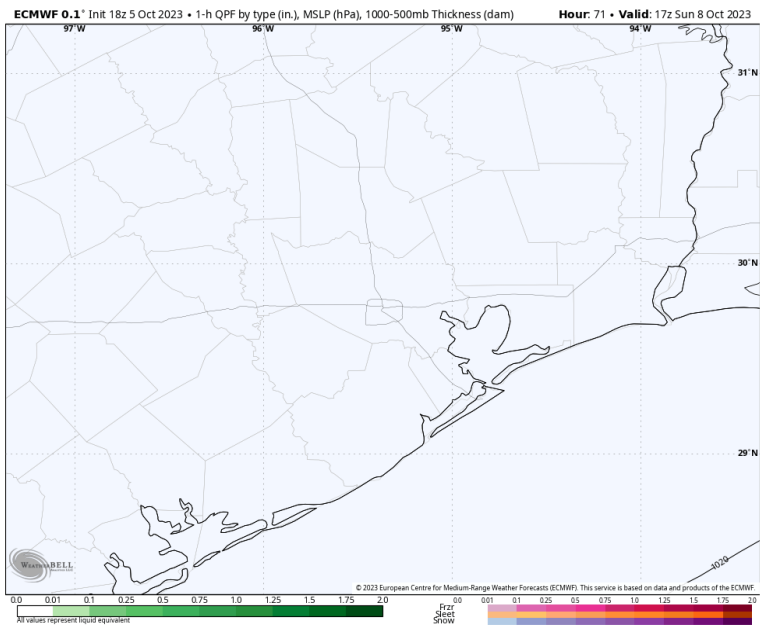
Precip: Favoring dry conditions throughout the day Sunday.

Wind: Winds will remain out of the N/NE for majority of the day, with a counter clock-wise shift out of the NW by 7 PM. For Stations N of Morgan's Point, winds will be at 3 - 8 kts throughout the day. Winds S of Morgan's Point will begin the day at 13-18 kts, gradually decreasing to 3-8 kts by 2 PM and remaining at that clip after that time. Wind gusts of 20-25 kts possible through 2 PM for Stations S of Morgan's Point.

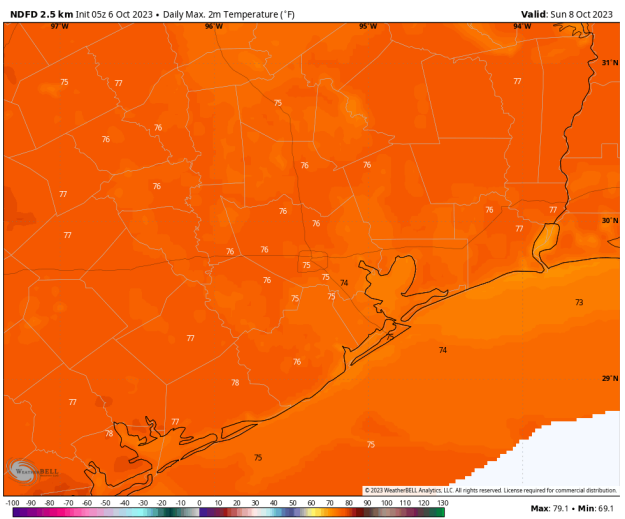
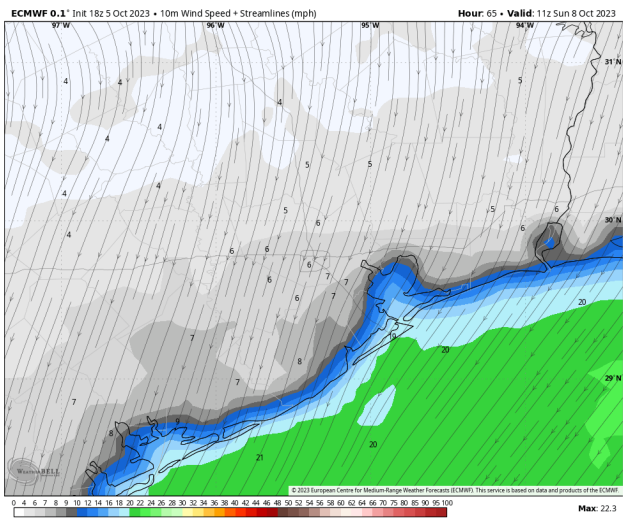
High Temps: N of Morgan's Point: Mid 70s F. S of Morgan's Point: Mid/Low 70s.

Visibility: Not anticipating any visibility concerns.

Precip Image: 12 PM CT

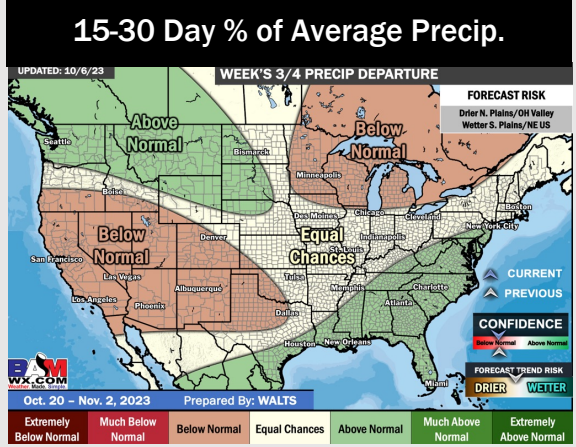
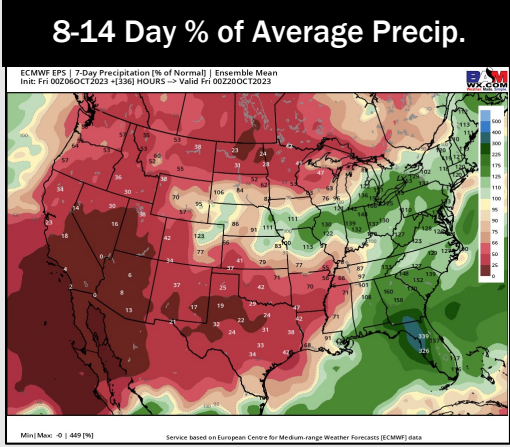
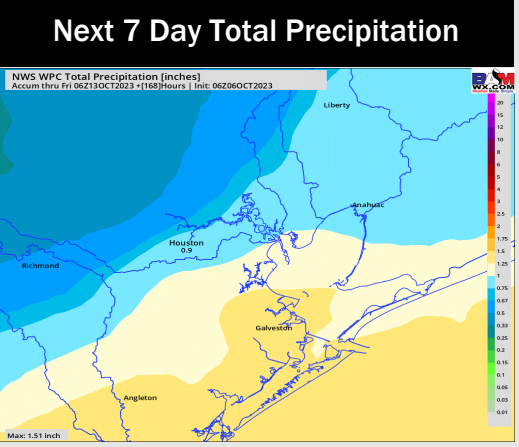
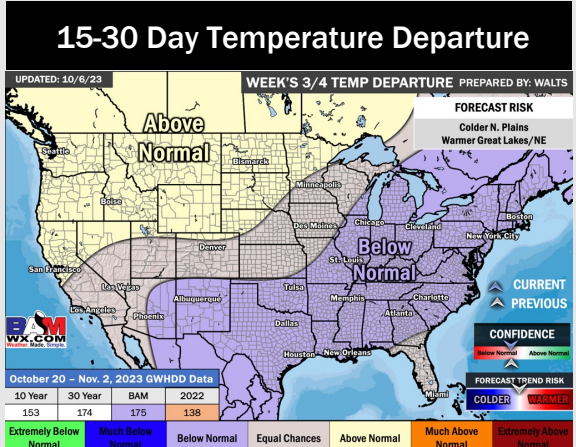
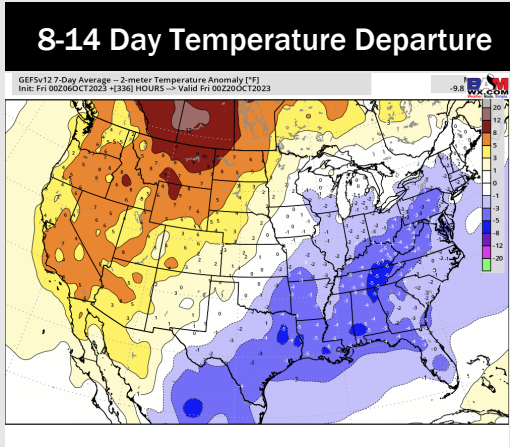
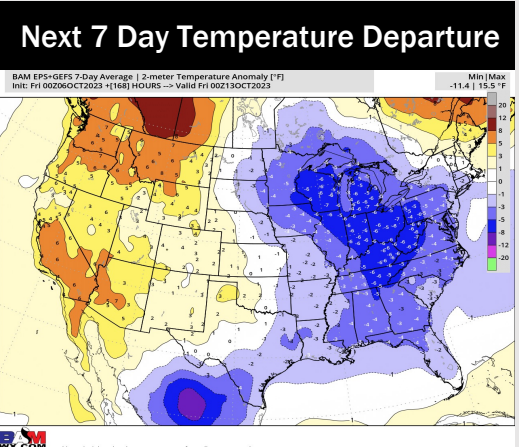


Wind Speeds:
6 AM CT



High Temps
Sunday

Houston Pilots: 10/6/23



- Expecting a dry next 48 hours however some scattered rain chances favored for later in the week. The passing cold front is helping to drop temperatures in the short term, leading to a week with below normal temps.
- Generally drier and slightly colder than average temperatures are expected into the week 2 timeframe.
- Below normal temperatures and above normal chances for precipitation are favored in the weeks 3/4 timeframe.