

# Houston Pilots Forecast Package

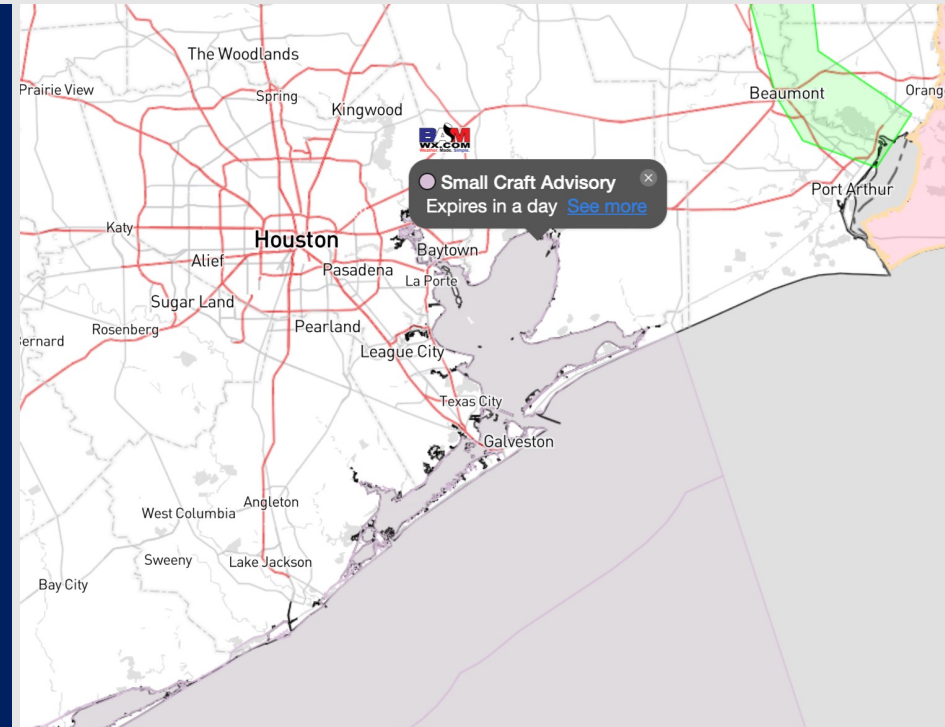


Updated: 4:40 AM CT  
Friday, October 6, 2023

Forecaster: Alyssa Elliott

## Weather Headlines

- Favoring dry conditions over the next 2-3 days.
- Elevated winds of up to 20-30 kts will be in play for Stations S of Morgan's Point through Friday afternoon.
- Not anticipating tropical development in the Gulf of Mexico over the next 7-10 days.



**Radar/NWS Alerts: 4:20 AM CT**



As always, please do not hesitate to reach out to us with any forecast questions via the chat option on the Weather Porthole or our on-call number, **(317)-560-8122** press 1 for forecast questions.

# Houston Pilots Visibility Chart (miles)



## Forecast Confidence



Time	Fri 3am	Fri 4am	Fri 5am	Fri 6am	Fri 7am	Fri 8am	Fri 9am	Fri 10am	Fri 11am	Fri 12pm	Fri 1pm	Fri 2pm	Fri 3pm	Fri 4pm	Fri 5pm	Fri 6pm	Fri 7pm	Fri 8pm	Fri 9pm	Fri 10pm	Fri 11pm	Sat 12am	Sat 1am	Sat 2am	Sat 3am	Sat 4am	Sat 5am	Sat 6am	Sat 7am	Sat 8am	Sat 9am	Sat 10am	Sat 11am	Sat 12pm	Sat 1pm	Sat 2pm
610 Bridge	10	10	10	10	10	10	10	10	10	10	10	10	10	10	10	10	10	10	10	10	10	10	10	10	10	10	10	10	10	10	10	10	10	10	10	10
Kinder 1	10	10	10	10	10	10	10	10	10	10	10	10	10	10	10	10	10	10	10	10	10	10	10	10	10	10	10	10	10	10	10	10	10	10	10	10
Greens Bayou	10	10	10	10	10	10	10	10	10	10	10	10	10	10	10	10	10	10	10	10	10	10	10	10	10	10	10	10	10	10	10	10	10	10	10	10
Shell Crude	10	10	10	10	10	10	10	10	10	10	10	10	10	10	10	10	10	10	10	10	10	10	10	10	10	10	10	10	10	10	10	10	10	10	10	10
Lynchburg Ferries	10	10	10	10	10	10	10	10	10	10	10	10	10	10	10	10	10	10	10	10	10	10	10	10	10	10	10	10	10	10	10	10	10	10	10	10
Exxon 3	10	10	10	10	10	10	10	10	10	10	10	10	10	10	10	10	10	10	10	10	10	10	10	10	10	10	10	10	10	10	10	10	10	10	10	10
Morgans Point	10	10	10	10	10	10	10	10	10	10	10	10	10	10	10	10	10	10	10	10	10	10	10	10	10	10	10	10	10	10	10	10	10	10	10	10
75/76	10	10	10	10	10	10	10	10	10	10	10	10	10	10	10	10	10	10	10	10	10	10	10	10	10	10	10	10	10	10	10	10	10	10	10	10
63/64	10	10	10	10	10	10	10	10	10	10	10	10	10	10	10	10	10	10	10	10	10	10	10	10	10	10	10	10	10	10	10	10	10	10	10	10
51/52	10	10	10	10	10	10	10	10	10	10	10	10	10	10	10	10	10	10	10	10	10	10	10	10	10	10	10	10	10	10	10	10	10	10	10	10
37/38	10	10	10	10	10	10	10	10	10	10	10	10	10	10	10	10	10	10	10	10	10	10	10	10	10	10	10	10	10	10	10	10	10	10	10	10
25/26	10	10	10	10	10	10	10	10	10	10	10	10	10	10	10	10	10	10	10	10	10	10	10	10	10	10	10	10	10	10	10	10	10	10	10	10
11/12	10	10	10	10	10	10	10	10	10	10	10	10	10	10	10	10	10	10	10	10	10	10	10	10	10	10	10	10	10	10	10	10	10	10	10	10
1 & 2 Bravo	10	10	10	10	10	10	10	10	10	10	10	10	10	10	10	10	10	10	10	10	10	10	10	10	10	10	10	10	10	10	10	10	10	10	10	10

**NOTE: This is automated data that may/may not agree with the official BAM thinking that's found on the daily slides or special visibility report slides. This data should be used as a guide only**

# Houston Pilots Wind Chart



**Example**

Sustained wind 13 Knots  
Gusts 18 Knots  
Wind from the N

WS: 13  
G:18  
N

Time Knots	Fri 3am	Fri 4am	Fri 5am	Fri 6am	Fri 7am	Fri 8am	Fri 9am	Fri 10am	Fri 11am	Fri 12pm	Fri 1pm	Fri 2pm	Fri 3pm	Fri 4pm	Fri 5pm	Fri 6pm	Fri 7pm	Fri 8pm	Fri 9pm	Fri 10pm	Fri 11pm	Sat 12am	Sat 1am	Sat 2am	Sat 3am	Sat 4am	Sat 5am	Sat 6am	Sat 7am	Sat 8am	Sat 9am	Sat 10am	Sat 11am	Sat 12pm	Sat 1pm	Sat 2pm	
610 Bridge	5	5	5	5	6	7	9	9	10	10	9	9	9	9	10	9	9	8	8	8	9	9	10	10	9	9	11	12	12	12	11	11	10	10	9	9	
	8	7	8	8	9	11	14	15	15	15	15	15	14	14	15	14	13	13	13	13	14	14	15	15	14	15	16	18	18	19	17	16	15	14	13	13	
	N	SE	W	WSW	N	N	NNE	NNE	NNE	NNE	NNE	NNE	NNE	NNE	NNE	NNE	N	N	NNE	NNE	NNE	NNE	NNE	NNE	NNE	NNE	NNE	NNE	NNE	NNE	NNE	NNE	NNE	NNE	NNE	N	
Kinder 1	5	5	5	5	6	8	9	9	10	9	9	9	9	9	10	9	9	8	8	8	9	9	10	9	9	9	11	12	12	12	11	11	11	10	9	9	
	8	7	8	8	9	12	14	15	15	15	15	14	14	14	15	14	13	13	13	13	14	14	15	14	14	16	18	18	19	17	16	15	14	13	13		
	N	S	NNW	W	N	N	NNE	NNE	NNE	NNE	NNE	NNE	NNE	NNE	NNE	NNE	N	N	NNE	NNE	NNE	NNE	NNE	NNE	NNE	NNE	NNE	NNE	NNE	NNE	NNE	NNE	NNE	NNE	N		
Greens Bayou	5	5	5	5	6	8	9	9	9	9	9	9	9	9	9	9	9	8	8	8	9	9	9	9	9	10	12	12	12	11	11	11	10	9	9		
	7	7	7	8	9	12	14	14	15	14	14	14	14	14	15	14	13	13	12	13	13	14	15	14	14	16	18	18	18	17	16	15	14	13	13		
	N	WNW	N	NNW	N	N	NNE	NNE	NNE	NNE	NNE	NNE	NNE	NNE	NNE	NNE	N	N	NNE	NNE	NNE	NNE	NNE	NNE	NNE	NNE	NNE	NNE	NNE	NNE	NNE	NNE	NNE	NNE	N		
Shell Crude	5	5	5	6	6	8	9	9	9	9	9	9	9	9	10	9	9	8	8	8	9	9	9	9	9	9	11	12	12	12	11	11	11	10	10	9	
	8	8	8	9	10	12	14	14	15	14	14	14	14	14	15	14	13	13	13	13	14	14	14	14	14	14	16	18	18	18	16	16	15	14	13	13	
	N	SSW	NNW	WNW	N	N	NNE	NNE	NNE	NNE	NNE	NNE	NNE	NNE	NNE	NNE	N	N	NNE	NNE	NNE	NNE	NNE	NNE	NNE	NNE	NNE	NNE	NNE	NNE	NNE	NNE	NNE	NNE	NNE	N	
Lynchburg Ferries	6	5	6	6	7	8	9	10	10	10	10	10	10	10	10	10	9	9	9	9	9	9	10	10	10	10	11	12	12	12	11	11	11	10	10	10	
	8	8	8	9	10	12	14	14	14	14	14	14	14	14	15	14	13	13	12	13	13	13	14	14	14	14	15	17	18	18	16	15	14	14	13	13	
	N	WNW	NW	WNW	N	N	NNE	NNE	NNE	NNE	NNE	NNE	NNE	NNE	NNE	NNE	N	N	NNE	NNE	NNE	NNE	NNE	NNE	NNE	NNE	NNE	NNE	NNE	NNE	NNE	NNE	NNE	NNE	NNE	N	
Exxon 3	6	6	7	7	8	8	10	10	10	10	10	10	10	10	11	10	10	10	10	10	10	10	10	10	10	10	10	12	13	13	12	12	12	11	10	10	
	9	9	9	10	11	12	14	14	14	14	14	14	14	15	15	14	14	13	13	13	14	14	14	14	14	14	16	18	18	16	16	15	14	13	13		
	N	SSW	WSW	SW	N	N	NNE	NNE	NNE	NNE	NNE	NNE	NNE	NNE	NNE	NNE	N	N	NNE	NNE	NNE	NNE	NNE	NNE	NNE	NNE	NNE	NNE	NNE	NNE	NNE	NNE	NNE	NNE	NNE	N	
Morgans Point	8	8	8	9	10	10	11	11	11	10	10	10	11	11	12	12	12	11	12	12	12	12	12	12	13	14	15	14	14	14	13	13	12	11	11		
	10	10	11	12	13	13	14	14	14	14	14	14	15	15	16	15	15	14	15	15	15	16	16	16	16	16	16	18	19	19	18	17	16	15	14	14	
	N	NE	ESE	ENE	N	N	NNE	NNE	NNE	NNE	NNE	NNE	NNE	NNE	NNE	NNE	NNE	N	NNE	NNE	NNE	NNE	NNE	NNE	NNE	NNE	NNE	NNE	NNE	NNE	NNE	NNE	NNE	NNE	NNE	N	
75/76	11	11	12	13	13	13	13	13	12	11	11	11	11	12	12	14	14	14	15	15	16	16	16	16	16	16	17	17	18	19	19	18	17	15	14	12	13
	13	13	13	14	15	15	15	15	14	14	14	15	15	16	17	17	16	16	17	17	18	18	18	18	19	19	19	21	23	23	22	21	20	19	17	16	16
	N	N	N	N	N	NNE	NNE	NNE	NNE	NNE	NNE	NNE	NNE	NNE	NNE	NNE	NNE	N	NNE	NNE	NNE	NNE	NNE	NNE	NNE	NNE	NNE	NNE	NNE	NNE	NNE	NNE	NNE	NNE	NNE	NNE	N
63/64	13	13	14	14	15	15	15	15	13	12	12	12	12	12	13	15	15	16	17	17	18	18	18	19	19	19	21	23	25	25	24	23	22	19	17	16	16
	14	14	15	16	17	16	16	16	15	15	15	15	15	15	16	16	17	17	18	19	19	20	20	21	21	21	23	25	25	24	23	22	19	17	16	16	
	N	NNE	N	N	NNE	NNE	NNE	NNE	NNE	NNE	NNE	NNE	NNE	NNE	NNE	NNE	NNE	NNE	NNE	NNE	NNE	NNE	NNE	NNE	NNE	NNE	NNE	NNE	NNE	NNE	NNE	NNE	NNE	NNE	NNE	NNE	N
51/52	13	13	13	14	15	15	15	15	13	13	12	12	12	12	13	14	15	16	17	17	18	18	18	19	19	19	21	23	23	22	21	20	18	17	14	14	
	14	14	15	16	17	17	16	16	15	14	15	15	15	15	16	17	18	18	19	19	20	20	21	21	21	21	23	25	25	24	23	22	19	18	16	16	
	NNE	NNE	NNE	NNE	NNE	NNE	NNE	NNE	NNE	NNE	NNE	NNE	NNE	NNE	NNE	NNE	NNE	NNE	NNE	NNE	NNE	NNE	NNE	NNE	NNE	NNE	NNE	NNE	NNE	NNE	NNE	NNE	NNE	NNE	NNE	NNE	N
37/38	12	12	13	14	15	15	15	14	13	13	12	12	12	12	13	13	15	16	16	17	17	18	18	18	19	19	21	22	22	22	22	21	18	17	15	15	
	13	14	14	15	17	17	16	15	14	15	14	14	14	14	15	17	17	18	19	19	20	20	20	20	20	20	21	23	25	24	23	20	19	17	16	16	
	NNE	NNE	NNE	NNE	NNE	NNE	NNE	NNE	NNE	NNE	NNE	NNE	NNE	NNE	NNE	NNE	NNE	NNE	NNE	NNE	NNE	NNE	NNE	NNE	NNE	NNE	NNE	NNE	NNE	NNE	NNE	NNE	NNE	NNE	NNE	NNE	NNE
25/26	11	11	11	12	14	14	14	13	12	12	12	11	11	11	11	12	13	14	14	16	16	17	16	17	17	18	19	20	20	20	20	19	17	16	15	14	
	12	13	13	14	15	16	16	15	14	14	14	14	14	14	14	14	15	16	17	19	19	20	19	19	19	20	21	23	24	25	23	23	22	19	18	16	15
	NNE	NNE	NNE	NNE	NNE	NNE	NNE	NNE	NNE	NNE	NNE	NNE	NNE	NNE	NNE	NNE	NNE	NNE	NNE	NNE	NNE	NNE	NNE	NNE	NNE	NNE	NNE	NNE	NNE	NNE	NNE	NNE	NNE	NNE	NNE	NNE	NNE
11/12	11	11	11	12	13	13	14	13	12	12	11	11	11	11	11	12	12	14	14	15	16	16	16	17	17	18	19	20	20	20	20	19	17	16	14	13	
	12	13	13	14	15	15	16	15	14	14	14	14	14	13	13	14	15	16	16	19	19	19	19	19	20	20	21	22	23	24	23	22	21	19	18	16	15
	NNE	NNE	NNE	NNE	NNE	NNE	NNE	NNE	NNE	NNE	NNE	NNE	NNE	NNE	NNE	NNE	NNE	NNE	NNE	NNE	NNE	NNE	NNE	NNE	NNE	NNE	NNE	NNE	NNE	NNE	NNE	NNE	NNE	NNE	NNE	NNE	NNE
1 & 2 Bravo	13	14	14	15	16	16	16	15	14	13	12	11	11	11	11	12	13	14	16	17	19	19	20	20	21	21	22	23	24	24	24	23	20	19	16	15	
	14	15	15	16	17	17	17	16	15	15	13	13	13	13	12	13	15	16	17	19	20	21	22	22	22	23	24	25	27	28	27	26	25	22	20	18	16
	NNE	NNE	NNE	NNE	NNE	NNE	NNE	NNE	NNE	NNE	NNE	NNE	NNE	NNE	NNE	NNE	NNE	NNE	NNE	NNE	NNE	NNE	NNE	NNE	NNE	NNE	NNE	NNE	NNE	NNE	NNE	NNE	NNE	NNE	NNE	NNE	NNE

**NOTE: This is automated data that may/may not agree with the official BAM thinking that's found on the daily slides. This data should be used as a guide only**

# Houston Pilots: Fri. 10/6/2023



## Forecast Discussion

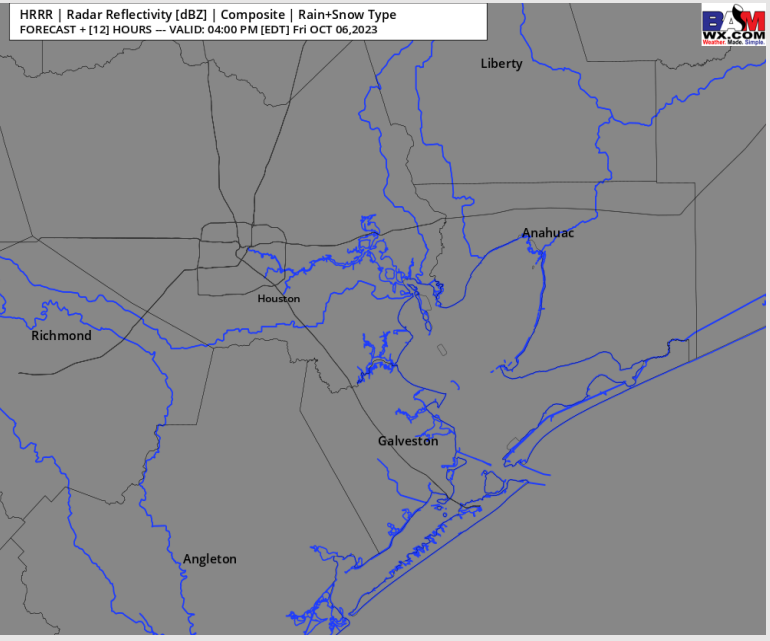
**Precip:** Anticipating dry conditions throughout the day today.

**Wind:** Winds will be out of the NE throughout the day today. For Stations **N of Morgan's Point**, winds will be 3-8 kts before gradually increasing to 8-13 kts before 12 PM and then decreasing gradually back down to 3-8 kts after 8PM. Winds **S of Morgan's Point** will be 11-16 kts until 9 AM at which time winds will increase to 15 -20 kts. Winds will decrease again to 11-16 between 11 AM-7 PM. Then will climb back to 18 -23 for the remainder of the evening. **Gusts of 25-30 kts will be possible stations S of Morgan's Point for the entirety of the day.**

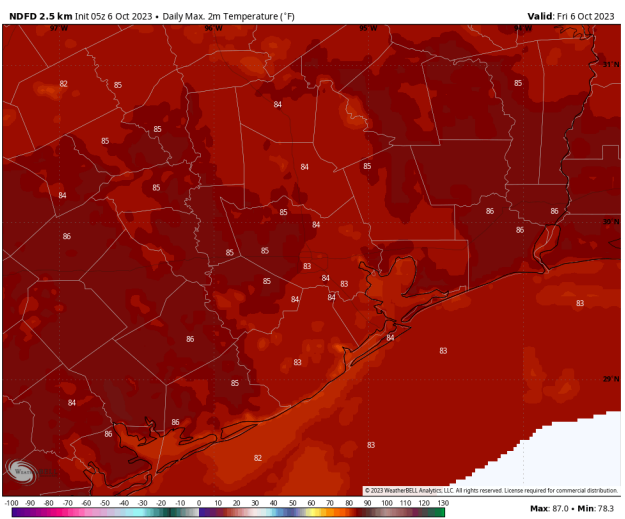
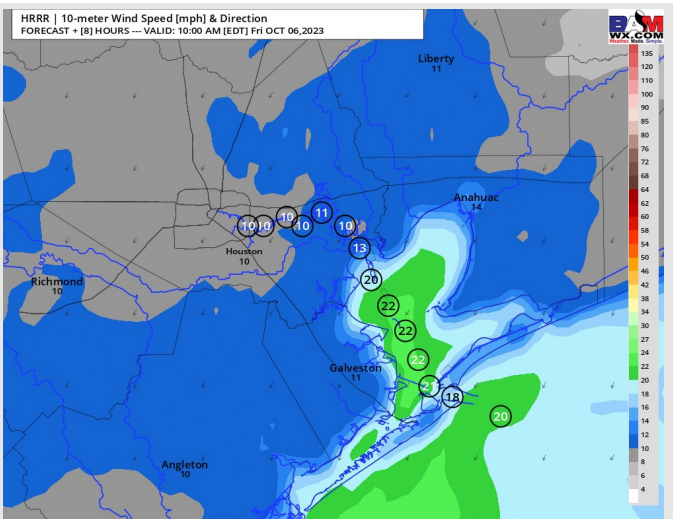
**High Temps:** **N of Morgan's Point:** Mid to Upper 80's. **S of Morgan's Point:** Lower 80s F.

**Visibility:** Not anticipating any visibility issues at this time.

## Precip Image: 3 PM CT



**Wind Speed:  
9 AM CT**



**High Temps  
Today**

# Houston Pilots: Sat. 10/7/2023



## Forecast Discussion

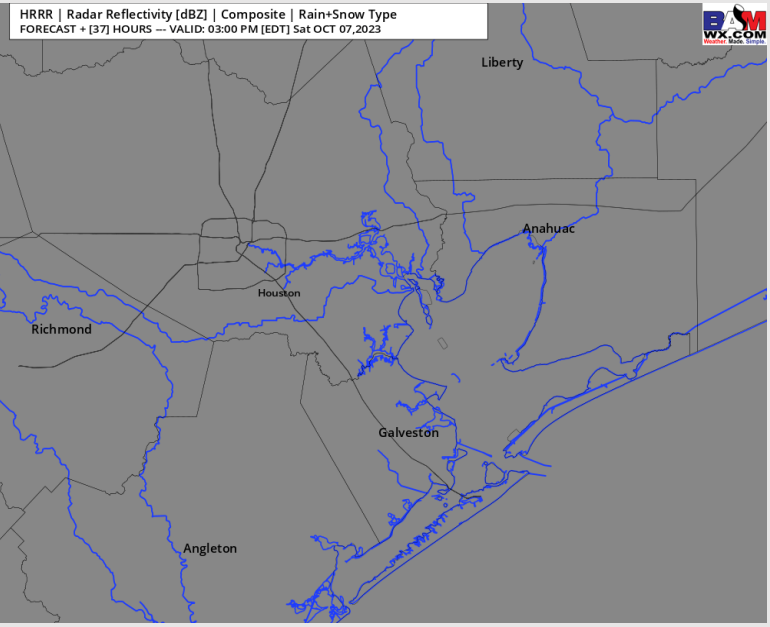
**Precip:** Favoring dry conditions for Saturday.

**Wind:** Sustained NE winds favored through 4PM before veering out of the N. For Stations **N of Morgan's Point**, winds will be at 7 - 12 kts but will gradually decrease 5 - 8 kts after 9 PM. Sustained winds **S of Morgan's Point** of 20 - 25 will continue throughout the entirety of the day. **Gusts reaching 25 - 30 kts will be possible S of Morgan's Point throughout the day.**

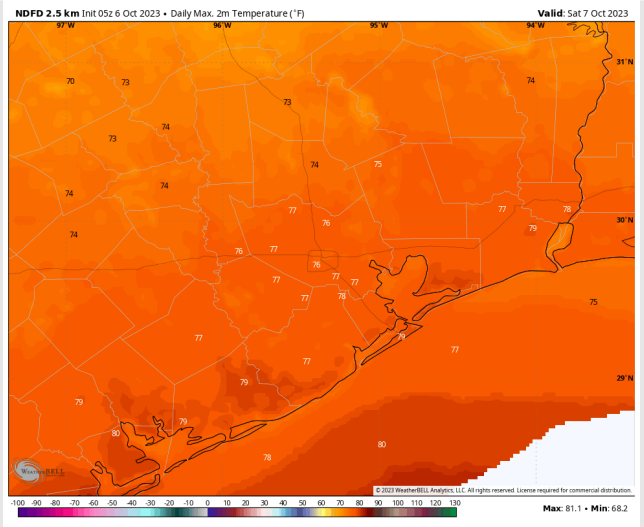
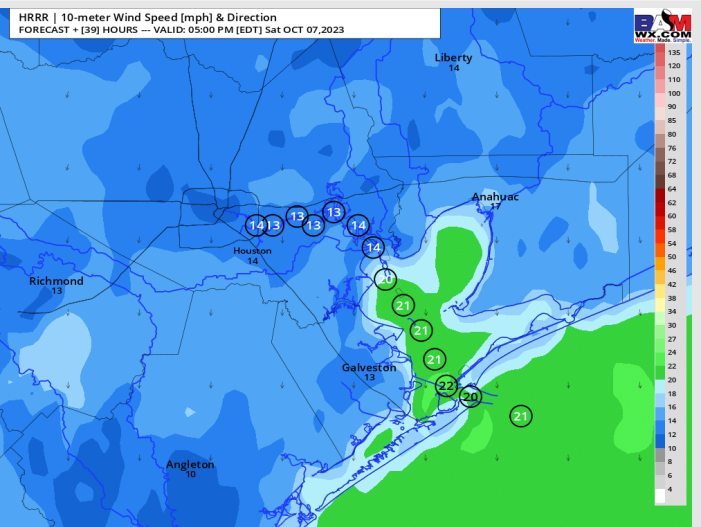
**High Temps:** **N of Morgan's Point:** Mid 70s F. **S of Morgan's Point:** Upper 70s / Low 80s F.

**Visibility:** Not anticipating any visibility issues currently.

## Precip Image: 2 PM CT



Wind Speed:  
4 PM CT



High Temps  
Saturday

# Houston Pilots: Sun. 10/8/2023



## Forecast Discussion

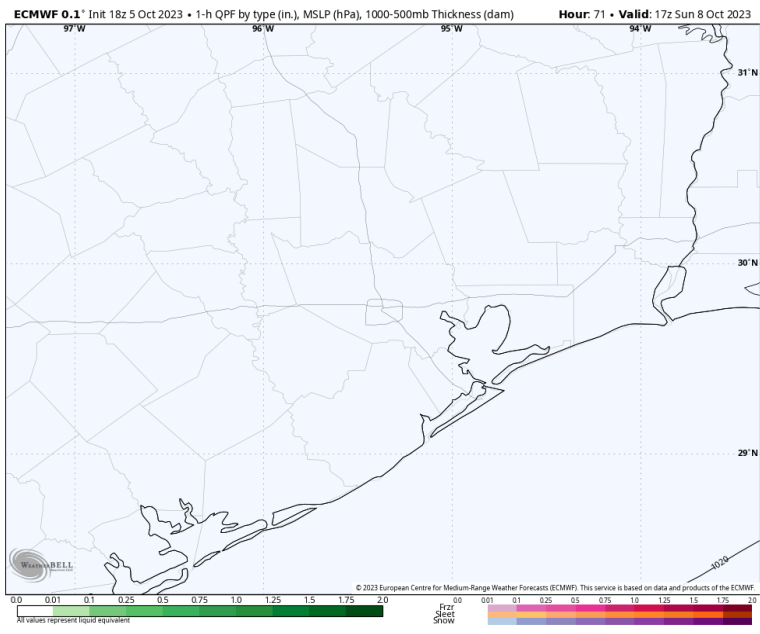
**Precip:** Favoring dry conditions throughout the day Sunday.

**Wind:** Winds will remain out of the N/NE for majority of the day, with a counter clock-wise shift out of the NW by 7 PM. For Stations N of Morgan's Point, winds will be at 3 - 8 kts throughout the day. Winds S of Morgan's Point will begin the day at 13-18 kts, gradually decreasing to 3-8 kts by 2 PM and remaining at that clip after that time. Wind gusts of 20-25 kts possible through 2 PM for Stations S of Morgan's Point.

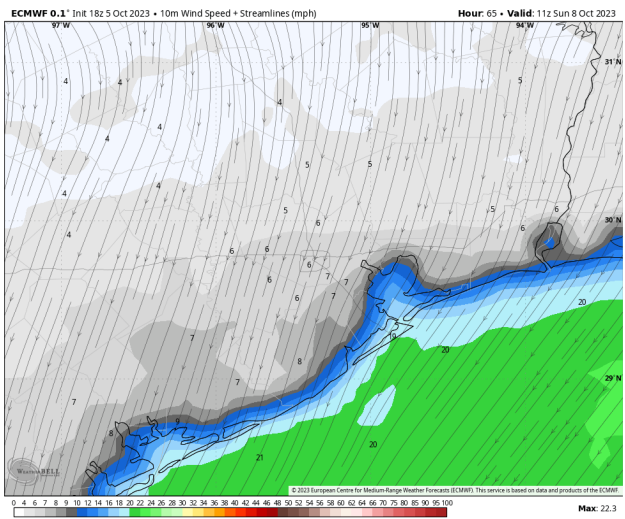
**High Temps:** N of Morgan's Point: Mid 70s F. S of Morgan's Point: Mid/Low 70s.

**Visibility:** Not anticipating any visibility concerns.

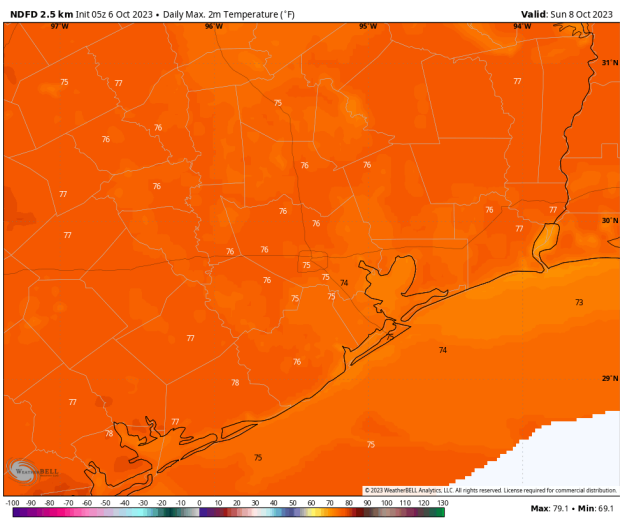
## Precip Image: 12 PM CT



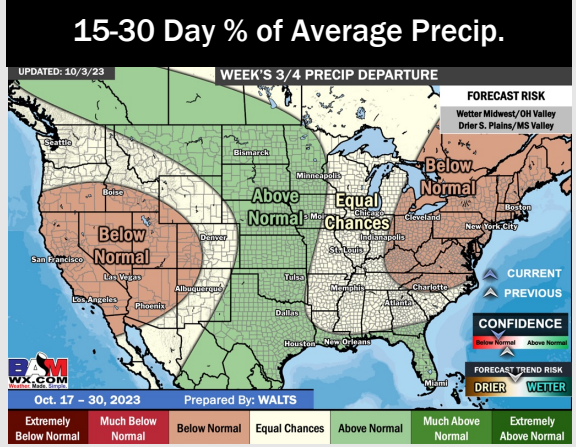
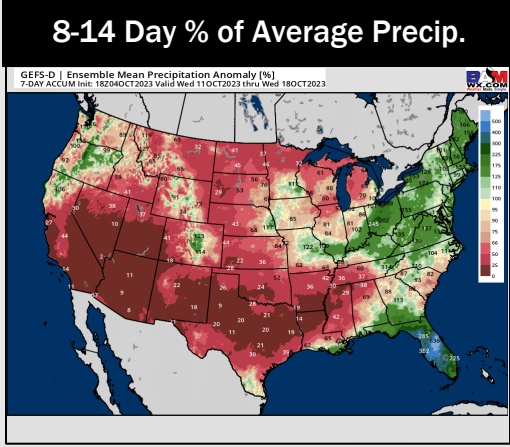

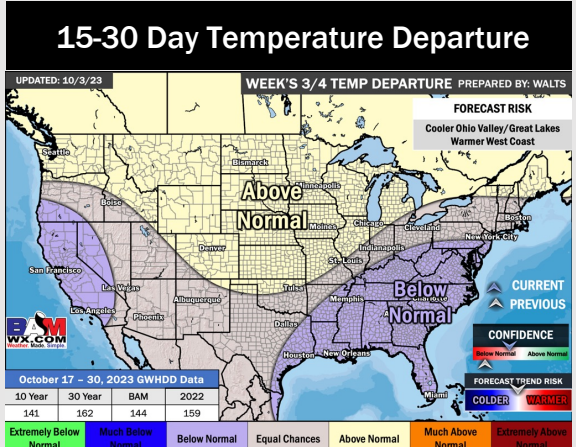
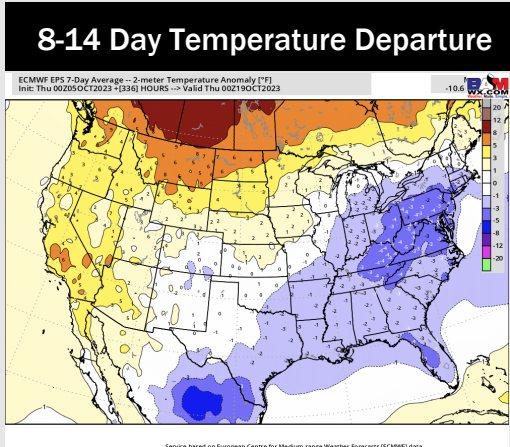
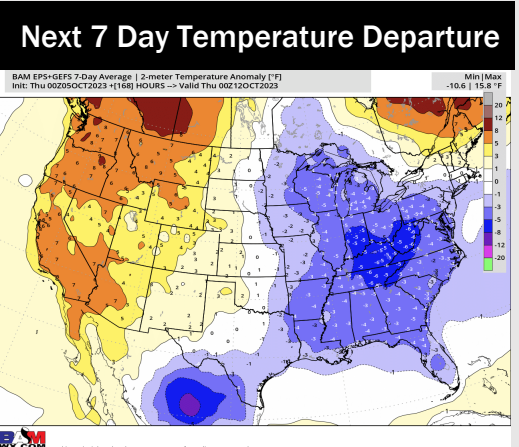
**Wind Speeds:  
6 AM CT**



**High Temps  
Sunday**



# Houston Pilots: 10/6/23



- Expecting a dry nest 48 hours however some scattered rain chances later in the week. The passing cold front is helping to drop temperatures in the short term, leading to a week 1 below normal.
- Generally drier/slightly colder than average temperatures are expected into the week 2 timeframe.
- Below normal temperatures and above normal chances for precipitation are favored in the weeks 3/4 timeframe.