

Houston Pilots Forecast Package



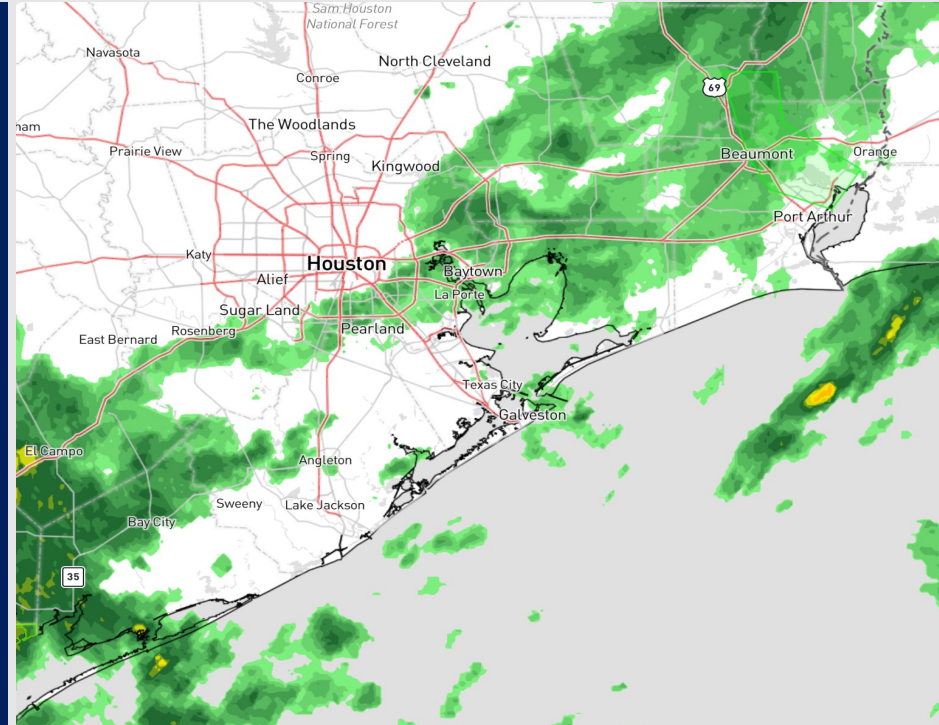
Updated: 2:20 PM CT

Thursday, October 5, 2023

Forecaster: Alyssa Elliott

Weather Headlines

- A few scattered rain chances are continuing for the area following a passing cold front.
- Elevated winds of up to 20-30 kts will be in play for Stations S of Morgan's Point through Friday afternoon.
- Not anticipating tropical development in the Gulf of Mexico over the next 7-10 days.



Radar/NWS Alerts: 1:35 PM CT



As always, please do not hesitate to reach out to us with any forecast questions via the chat option on the Weather Porthole or our on-call number, **(317)-560-8122** press 1 for forecast questions.

Houston Pilots Visibility Chart (miles)



Time	Thu 1pm	Thu 2pm	Thu 3pm	Thu 4pm	Thu 5pm	Thu 6pm	Thu 7pm	Thu 8pm	Thu 9pm	Thu 10pm	Thu 11pm	Fri 12am	Fri 1am	Fri 2am	Fri 3am	Fri 4am	Fri 5am	Fri 6am	Fri 7am	Fri 8am	Fri 9am	Fri 10am	Fri 11am	Fri 12pm	Fri 1pm	Fri 2pm	Fri 3pm	Fri 4pm	Fri 5pm	Fri 6pm	Fri 7pm	Fri 8pm	Fri 9pm	Fri 10pm	Fri 11pm	Sat 12am		
610 Bridge	10	10	10	10	10	10	10	10	10	10	10	10	10	10	10	10	10	10	10	10	10	10	10	10	10	10	10	10	10	10	10	10	10	10	10	10	10	
Kinder 1	10	10	10	10	10	10	10	10	10	10	10	10	10	10	10	10	10	10	10	10	10	10	10	10	10	10	10	10	10	10	10	10	10	10	10	10	10	10
Greens Bayou	10	10	10	10	10	10	10	10	10	10	10	10	10	10	10	10	10	10	10	10	10	10	10	10	10	10	10	10	10	10	10	10	10	10	10	10	10	10
Shell Crude	9	10	10	10	10	10	10	10	10	10	10	10	10	10	10	10	10	10	10	10	10	10	10	10	10	10	10	10	10	10	10	10	10	10	10	10	10	10
Lynchburg Ferries	9	10	10	10	10	10	10	10	10	10	10	10	10	10	10	10	10	10	10	10	10	10	10	10	10	10	10	10	10	10	10	10	10	10	10	10	10	10
Exxon 3	7	10	10	10	10	10	10	10	10	10	10	10	10	10	10	10	10	10	10	10	10	10	10	10	10	10	10	10	10	10	10	10	10	10	10	10	10	10
Morgans Point	6	8	10	10	10	10	10	10	10	9	10	10	10	10	10	10	10	10	10	10	10	10	10	10	10	10	10	10	10	10	10	10	10	10	10	10	10	10
75/76	6	8	10	10	10	10	10	10	10	8	10	10	10	10	10	10	10	10	10	10	10	10	10	10	10	10	10	10	10	10	10	10	10	10	10	10	10	10
63/64	6	7	10	10	10	10	10	10	10	8	10	10	10	10	10	10	10	10	10	10	10	10	10	10	10	10	10	10	10	10	10	10	10	10	10	10	10	10
51/52	6	8	10	10	10	10	10	10	10	8	10	10	10	10	10	10	10	10	10	10	10	10	10	10	10	10	10	10	10	10	10	10	10	10	10	10	10	10
37/38	6	8	10	10	10	10	10	10	10	8	10	10	10	10	10	10	10	10	10	10	10	10	10	10	10	10	10	10	10	10	10	10	10	10	10	10	10	10
25/26	5	8	10	10	10	10	10	10	8	8	10	10	10	10	10	10	10	10	10	10	10	10	10	10	10	10	10	10	10	10	10	10	10	10	10	10	10	10
11/12	5	8	10	10	10	10	10	10	8	8	10	10	10	10	10	10	10	10	10	10	10	10	10	10	10	10	10	10	10	10	10	10	10	10	10	10	10	10
1 & 2 Bravo	5	8	10	10	10	10	10	10	10	8	10	10	10	10	10	10	10	10	10	10	10	10	10	10	10	10	10	10	10	10	10	10	10	10	10	10	10	10

NOTE: This is automated data that may/may not agree with the official BAM thinking that's found on the daily slides or special visibility report slides. This data should be used as a guide only

Houston Pilots Wind Chart



Example

Sustained wind 13 Knots
Gusts 18 Knots
Wind from the N

WS: 13
G:18
N

Time Knots	Thu 1pm	Thu 2pm	Thu 3pm	Thu 4pm	Thu 5pm	Thu 6pm	Thu 7pm	Thu 8pm	Thu 9pm	Thu 10pm	Thu 11pm	Fri 12am	Fri 1am	Fri 2am	Fri 3am	Fri 4am	Fri 5am	Fri 6am	Fri 7am	Fri 8am	Fri 9am	Fri 10am	Fri 11am	Fri 12pm	Fri 1pm	Fri 2pm	Fri 3pm	Fri 4pm	Fri 5pm	Fri 6pm	Fri 7pm	Fri 8pm	Fri 9pm	Fri 10pm	Fri 11pm	Sat 12am		
610 Bridge	5	5	6	7	7	6	6	5	5	5	5	5	5	6	6	6	6	7	7	8	9	9	9	9	9	9	9	9	9	9	9	9	8	8	8	9	9	
	WNW	NW	NNW	NNW	N	N	N	WNW	N	NE	N	N	N	N	N	N	N	N	N	N	NNE	NNE	NNE	NNE	NNE	NNE	NNE	NNE	NNE	NNE	NNE	NNE	NNE	NNE	NNE	NNE	NNE	
Kinder 1	4	5	6	7	7	6	6	5	5	5	5	5	5	6	6	6	6	7	7	8	9	9	9	9	9	9	9	9	9	9	9	9	8	8	8	9	9	
	WNW	NW	NNW	NNW	N	N	N	NNW	NNE	E	N	N	N	N	N	N	N	N	N	N	NNE	NNE	NNE	NNE	NNE	NNE	NNE	NNE	NNE	NNE	NNE	NNE	NNE	NNE	NNE	NNE	NNE	
Greens Bayou	4	5	6	7	7	6	6	5	5	5	5	5	5	5	5	6	6	6	7	8	9	9	9	9	9	9	9	9	9	9	9	8	8	8	9	9		
	WSW	NW	NNW	NNW	N	N	N	N	NNE	ESE	N	N	N	N	N	N	N	N	N	N	NNE	NNE	NNE	NNE	NNE	NNE	NNE	NNE	NNE	NNE	NNE	NNE	NNE	NNE	NNE	NNE	NNE	
Shell Crude	7	8	10	11	11	10	9	8	8	8	8	8	8	9	9	9	9	9	10	11	12	13	14	14	13	13	13	13	14	14	14	13	13	12	13	14	14	
	S	NW	NNW	NNW	N	NNW	NNW	N	ESE	NNE	N	N	N	N	N	N	N	N	N	N	NNE	NNE	NNE	NNE	NNE	NNE	NNE	NNE	NNE	NNE	NNE	NNE	NNE	NNE	NNE	NNE	NNE	
Lynchburg Ferries	4	5	6	7	8	7	6	6	6	6	6	6	6	6	6	6	6	7	7	8	9	9	10	9	9	9	9	10	10	10	10	9	9	9	9	9	10	
	SSE	NW	NNW	NNW	N	NNW	NW	WNW	E	N	N	N	N	N	N	N	N	N	N	N	NNE	NNE	NNE	NNE	NNE	NNE	NNE	NNE	NNE	NNE	NNE	NNE	NNE	NNE	NNE	NNE	NNE	NNE
Exxon 3	5	5	7	8	8	7	7	6	6	6	6	6	6	7	7	7	7	7	8	8	9	10	10	10	9	9	9	10	10	11	11	10	10	10	10	10	10	
	SE	NW	NNW	NNW	N	NNW	NW	WNW	SSW	N	N	N	N	N	N	N	N	N	N	N	NNE	NNE	NNE	NNE	NNE	NNE	NNE	NNE	NNE	NNE	NNE	NNE	NNE	NNE	NNE	NNE	NNE	NNE
Morgans Point	6	6	8	8	9	8	8	7	7	7	7	7	7	8	9	9	9	9	10	10	11	11	10	10	10	10	10	11	11	12	12	11	11	11	11	12	12	
	ESE	NW	NNW	NNW	N	N	W	NW	S	N	N	N	N	N	N	N	N	N	N	N	NNE	NNE	NNE	NNE	NNE	NNE	NNE	NNE	NNE	NNE	NNE	NNE	NNE	NNE	NNE	NNE	NNE	NNE
75/76	6	7	8	10	10	10	9	9	9	9	10	10	11	12	12	12	12	13	13	13	13	14	13	12	11	10	11	12	13	14	14	14	14	14	14	14	15	16
	E	WSW	NNW	N	NNW	N	S	NW	ENE	N	N	N	N	N	N	N	N	N	N	N	NNE	NNE	NNE	NNE	NNE	NNE	NNE	NNE	NNE	NNE	NNE	NNE	NNE	NNE	NNE	NNE	NNE	NNE
63/64	7	7	7	9	10	10	10	10	10	10	11	11	11	12	13	13	13	14	15	15	15	15	15	13	12	11	12	13	13	14	15	15	15	16	16	17	17	18
	ENE	E	NNW	N	NW	N	ENE	ESE	N	N	N	N	NNE	NNE	NNE	NNE	NNE	NNE	NNE	NNE	NNE	NNE	NNE	NNE	NNE	NNE	NNE	NNE	NNE	NNE	NNE	NNE	NNE	NNE	NNE	NNE	NNE	NNE
51/52	7	7	7	9	10	10	11	10	10	10	10	10	11	12	13	13	13	13	14	15	15	15	15	13	13	11	12	13	13	14	15	15	15	16	16	17	17	19
	ENE	ENE	N	N	WNW	NW	NNE	N	N	N	N	N	NNE	NNE	NNE	NNE	NNE	NNE	NNE	NNE	NNE	NNE	NNE	NNE	NNE	NNE	NNE	NNE	NNE	NNE	NNE	NNE	NNE	NNE	NNE	NNE	NNE	NNE
37/38	7	7	7	8	9	9	10	10	9	9	10	11	11	12	12	12	12	13	14	15	15	15	13	13	12	12	13	13	14	15	16	16	16	16	16	17	18	18
	ENE	E	WSW	N	WNW	SSE	NE	N	N	N	N	N	N	NNE	NNE	NNE	NNE	NNE	NNE	NNE	NNE	NNE	NNE	NNE	NNE	NNE	NNE	NNE	NNE	NNE	NNE	NNE	NNE	NNE	NNE	NNE	NNE	NNE
25/26	8	7	6	8	8	9	9	8	8	8	9	9	10	10	11	11	11	11	12	13	13	14	13	12	11	12	12	12	13	14	15	16	16	16	16	17	18	18
	ENE	E	ENE	N	SSE	SE	N	N	N	N	N	N	N	NNE	NNE	NNE	NNE	NNE	NNE	NNE	NNE	NNE	NNE	NNE	NNE	NNE	NNE	NNE	NNE	NNE	NNE	NNE	NNE	NNE	NNE	NNE	NNE	NNE
11/12	8	7	7	7	8	8	8	8	8	8	9	9	10	10	11	11	11	11	12	12	12	13	14	13	12	11	11	11	11	11	11	12	12	14	14	15	16	
	ENE	E	NNE	N	E	S	N	N	N	N	N	N	N	NNE	NNE	NNE	NNE	NNE	NNE	NNE	NNE	NNE	NNE	NNE	NNE	NNE	NNE	NNE	NNE	NNE	NNE	NNE	NNE	NNE	NNE	NNE	NNE	
1 & 2 Bravo	9	7	7	8	9	10	10	10	10	11	11	11	12	12	13	13	13	14	15	15	15	16	16	15	14	13	12	12	11	12	13	14	14	16	17	18	19	20
	NE	E	NE	N	N	NW	ENE	N	N	N	N	N	N	NNE	NNE	NNE	NNE	NNE	NNE	NNE	NNE	NNE	NNE	NNE	NNE	NNE	NNE	NNE	NNE	NNE	NNE	NNE	NNE	NNE	NNE	NNE	NNE	NNE

NOTE: This is automated data that may/may not agree with the official BAM thinking that's found on the daily slides. This data should be used as a guide only

Houston Pilots: Thu. 10/5/2023



Forecast Discussion

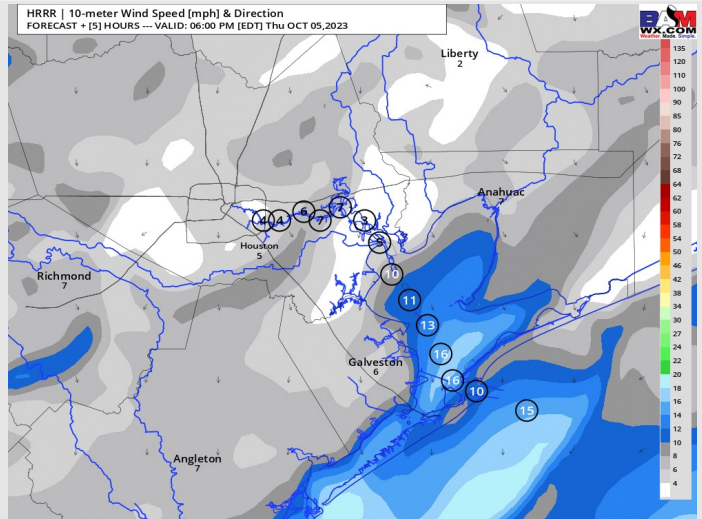
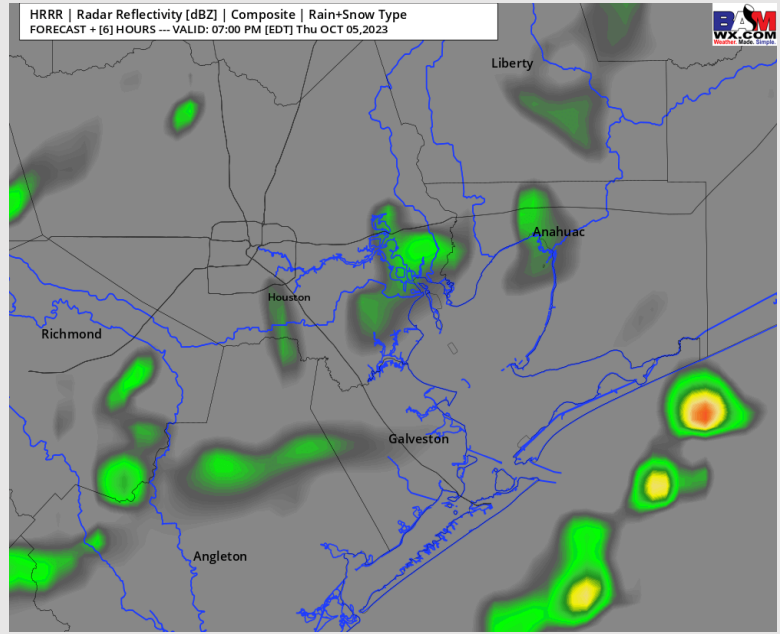
Precip: Scattered light to at times moderate showers and a few isolated storms (30-40%) are expected to continue until 9 PM today. Favoring dry conditions after 9 PM.

Wind: Winds will remain out of the N/NE for the remainder of the day. For Stations **N of Morgan's Point**, winds will be at 3 - 8 kts for the rest of the evening. Winds **S of Morgan's Point** will be at 12-16 kts for the remainder of the day. **Wind gusts of 20-30 kts possible through the late afternoon after 8 PM.**

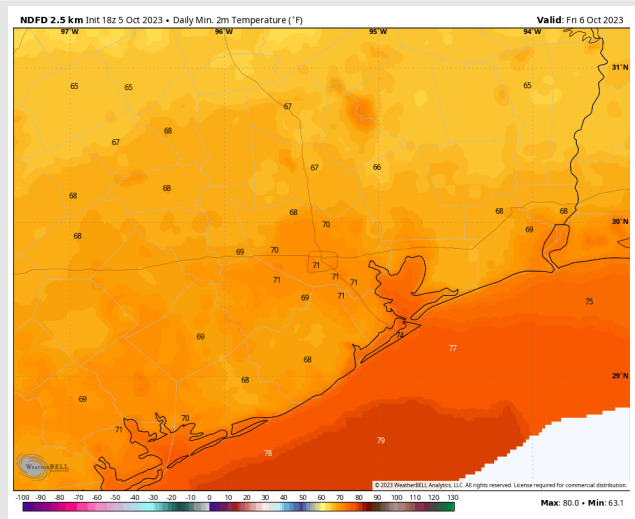
Low Temps: **N of Morgan's Point:** Low 70s F **S of Morgan's Point:** Upper 70s F.

Visibility: Not anticipating any visibility concerns through the evening.

Precip Image: 6 PM CT



**Wind Speeds:
5 PM CT**



**Low Temps
Today**

Houston Pilots: Fri. 10/6/2023



Forecast Discussion

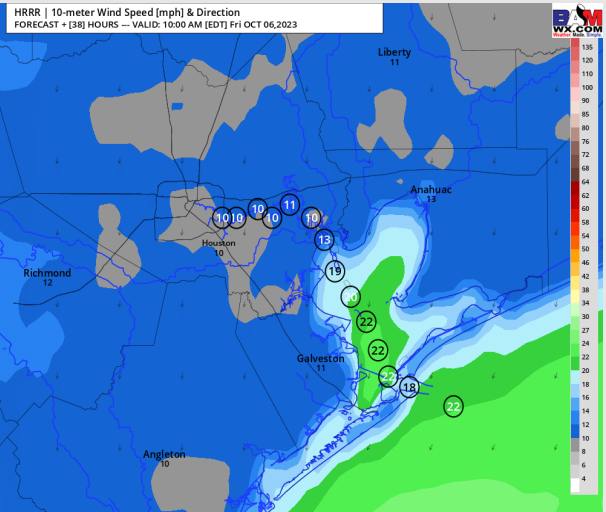
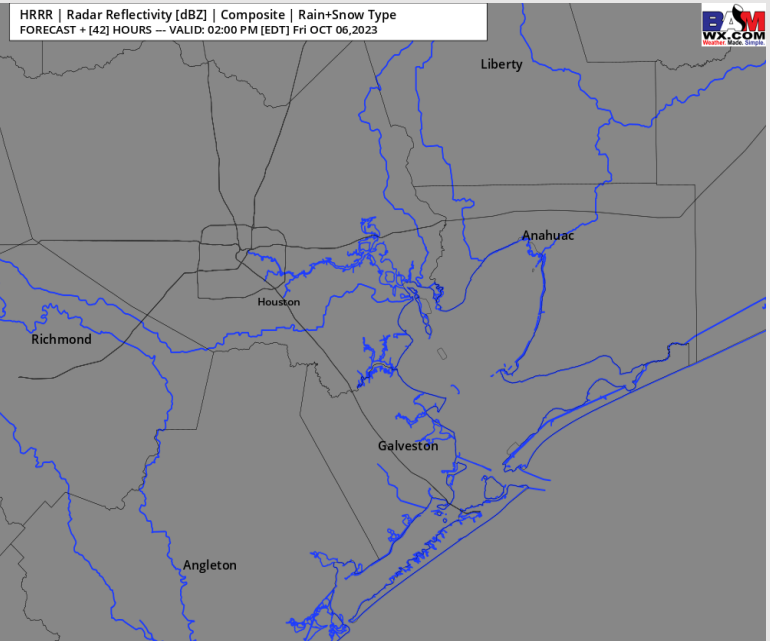
Precip: Isolated chances of light shower between 12AM-2AM. Favoring dry conditions for the remainder of the day.

Wind: Winds will be out of the N throughout the day Friday. For Stations N of Morgan's Point, winds will be 3-8 kts before gradually increasing to 6-11 kts before 12 PM and then decreasing gradually back down to 3-8 kts after 8PM. Winds S of Morgan's Point will be 11-16 kts until 9 AM when then winds will increase to 15 -20 kts, before decreasing back to 11-16 kts after 8PM. **Gusts of 22 - 27kts will be possible stations S of Morgan's Point for the entirety of the day.**

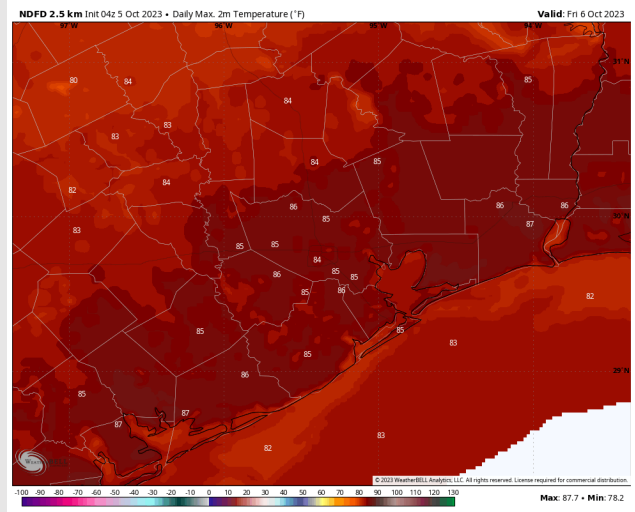
High Temps: N of Morgan's Point: Mid to Upper 80's. S of Morgan's Point: Lower 80s F.

Visibility: Not anticipating any visibility issues at this time.

Precip Image: 1 PM CT



Wind Speed:
9 AM CT



High Temps
Friday

Houston Pilots: Sat. 10/7/2023



Forecast Discussion

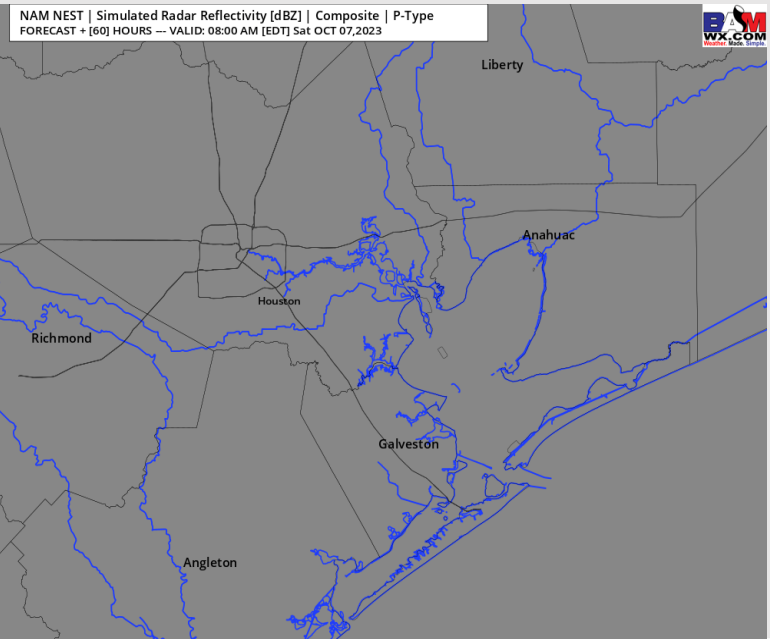
Precip: Favoring dry conditions for Saturday.

Wind: Sustained ENE winds favored through 4PM before veering out of the NE. For Stations **N of Morgan's Point**, winds will be at 7 - 12 kts but will gradually decrease 5 - 8 kts after 1 PM. Sustained winds **S of Morgan's Point** of 16 - 23 will continue through 4PM before decreasing to 7 - 12 kts. **Gusts reaching 25 - 30 kts will be possible S of Morgan's Point throughout 1PM.**

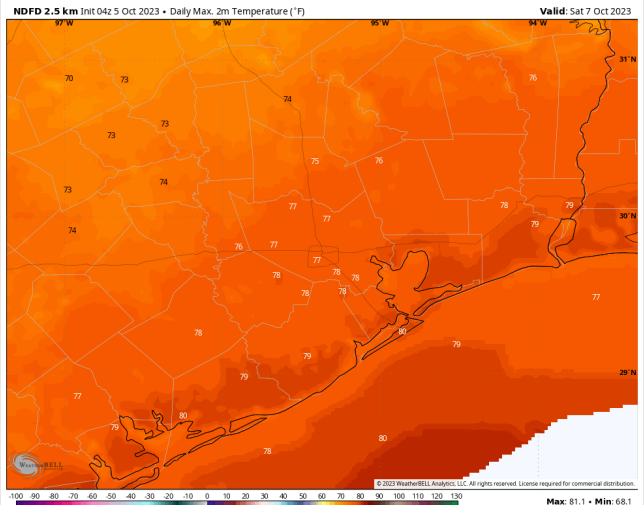

High Temps: **N of Morgan's Point:** Mid 70s F. **S of Morgan's Point:** Upper 70s / Low 80s F.

Visibility: Not anticipating any visibility issues currently.

Precip Image: 7 AM CT

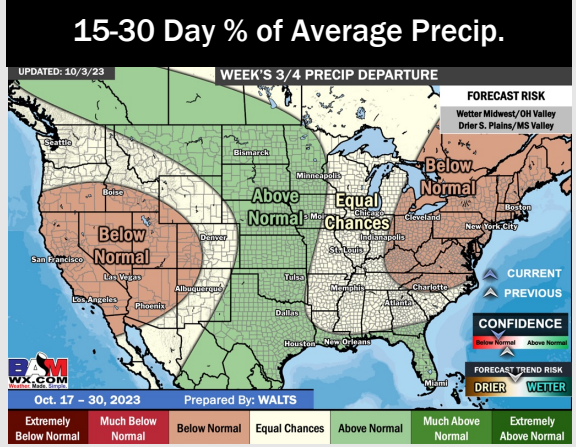
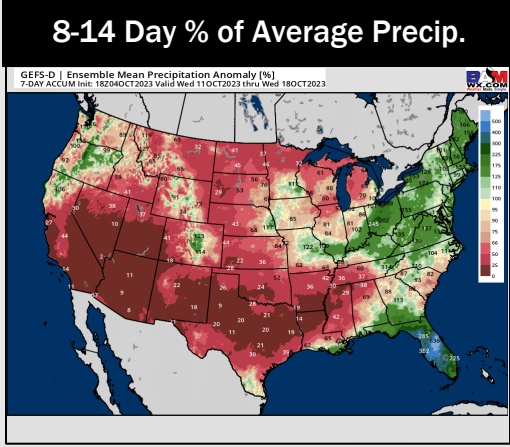

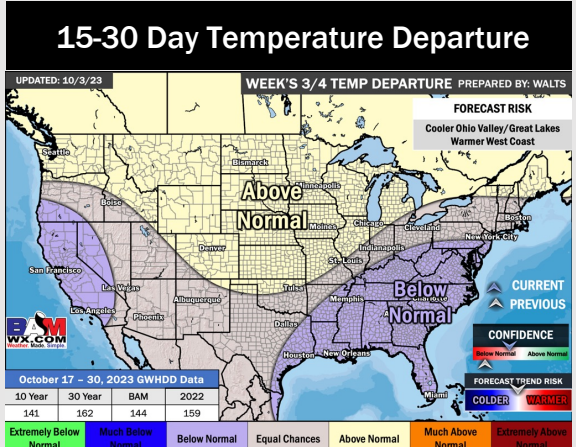
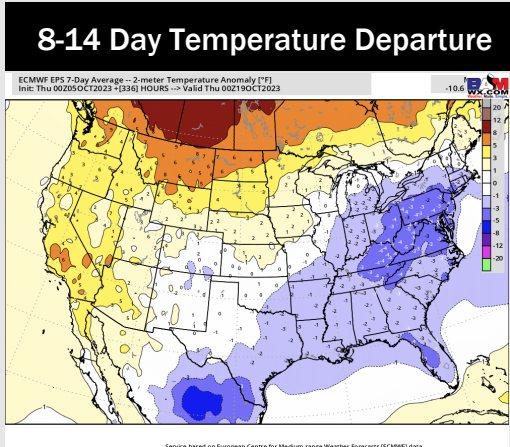
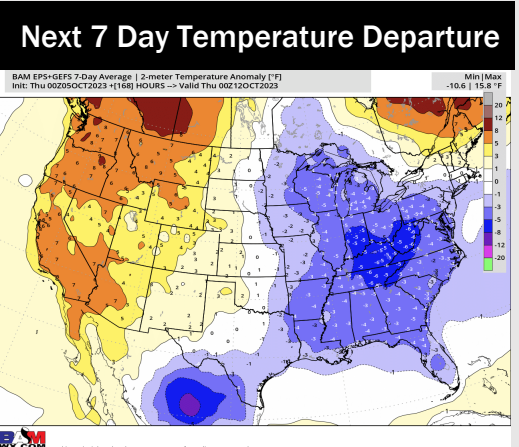


Wind Speed:
9 AM CT



High Temps
Saturday

Houston Pilots: 10/5/23



- A few scattered and light rain chances will continue to be at play over the next 48 hours. The passing cold front is helping to drop temperatures in the short term, leading to a week 1 below normal.
- Generally drier/slightly colder than average temperatures are expected into the week 2 timeframe.
- Below normal temperatures and above normal chances for precipitation are favored in the weeks 3/4 timeframe.