

Houston Pilots Visibility Chart (miles)



Forecast Confidence

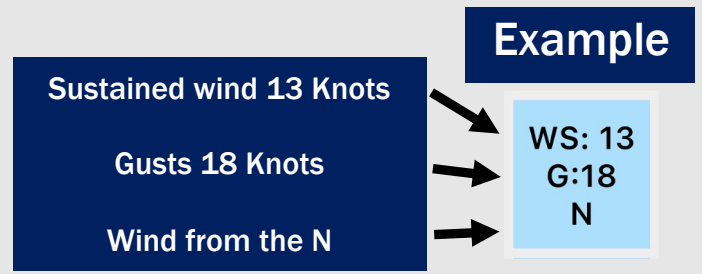
Above Normal

Below Normal

Time	Tue 2am	Tue 3am	Tue 4am	Tue 5am	Tue 6am	Tue 7am	Tue 8am	Tue 9am	Tue 10am	Tue 11am	Tue 12pm	Tue 1pm	Tue 2pm	Tue 3pm	Tue 4pm	Tue 5pm	Tue 6pm	Tue 7pm	Tue 8pm	Tue 9pm	Tue 10pm	Tue 11pm	Wed 12am	Wed 1am	Wed 2am	Wed 3am	Wed 4am	Wed 5am	Wed 6am	Wed 7am	Wed 8am	Wed 9am	Wed 10am	Wed 11am	Wed 12pm	Wed 1pm		
610 Bridge	10	8	7	6	10	8	6	10	10	10	10	10	10	10	10	10	10	10	10	10	10	10	10	10	10	8	7	7	7	8	6	10	10	10	10	10		
Kinder 1	10	8	7	6	10	8	6	10	10	10	10	10	10	10	10	10	10	10	10	10	10	10	10	10	10	8	7	7	7	8	6	10	10	10	10	10		
Greens Bayou	10	9	7	7	10	7	6	10	10	10	10	10	10	10	10	10	10	10	10	10	10	10	10	10	10	8	7	7	7	8	7	10	10	10	10	10		
Shell Crude	10	10	10	8	10	10	7	10	10	10	10	10	10	10	10	10	10	10	10	10	10	10	10	10	10	8	8	8	8	8	8	8	10	10	10	10	10	
Lynchburg Ferries	10	10	10	9	10	10	7	10	10	10	10	10	10	10	10	10	10	10	10	10	10	10	10	10	10	8	8	8	8	8	8	8	8	10	10	10	10	10
Exxon 3	10	10	10	10	10	10	9	10	10	10	10	10	10	10	10	10	10	10	10	10	10	10	10	10	10	9	9	8	9	9	9	8	10	10	10	10	10	
Morgans Point	10	10	10	10	10	10	9	10	10	10	10	10	10	10	10	10	10	10	10	10	10	10	10	10	10	9	8	9	9	9	8	10	10	10	10	10		
75/76	10	10	10	10	10	10	10	10	10	10	10	10	10	10	10	10	10	10	10	10	10	10	10	10	10	10	8	9	10	10	8	10	10	10	10	10		
63/64	10	10	10	10	10	10	10	10	10	10	10	10	10	10	10	10	10	10	10	10	10	10	10	10	10	10	10	9	10	10	8	10	10	10	10	10		
51/52	10	10	10	10	10	10	10	10	10	10	10	10	10	10	10	10	10	10	10	10	10	10	10	10	10	10	10	10	10	10	8	10	10	10	10	10		
37/38	10	10	10	10	10	10	10	10	10	10	10	10	10	10	10	10	10	10	10	10	10	10	10	10	10	10	10	10	10	10	10	10	10	10	10	10	10	
25/26	10	10	10	10	10	10	10	10	10	10	10	10	10	10	10	10	10	10	10	10	10	10	10	10	10	10	10	10	10	10	10	10	10	10	10	10	10	
11/12	10	10	10	10	10	10	10	10	10	10	10	10	10	10	10	10	10	10	10	10	10	10	10	10	10	10	10	10	10	10	10	10	10	10	10	10	10	
1 & 2 Bravo	10	10	10	10	10	10	10	10	10	10	10	10	10	10	10	10	10	10	10	10	10	10	10	10	10	10	10	10	10	10	10	10	10	10	10	10	10	

NOTE: This is automated data that may/may not agree with the official BAM thinking that's found on the daily slides or special visibility report slides. This data should be used as a guide only

Houston Pilots Wind Chart



Time Knots	Tue 2am	Tue 3am	Tue 4am	Tue 5am	Tue 6am	Tue 7am	Tue 8am	Tue 9am	Tue 10am	Tue 11am	Tue 12pm	Tue 1pm	Tue 2pm	Tue 3pm	Tue 4pm	Tue 5pm	Tue 6pm	Tue 7pm	Tue 8pm	Tue 9pm	Tue 10pm	Tue 11pm	Wed 12am	Wed 1am	Wed 2am	Wed 3am	Wed 4am	Wed 5am	Wed 6am	Wed 7am	Wed 8am	Wed 9am	Wed 10am	Wed 11am	Wed 12pm	Wed 1pm			
610 Bridge	2	1	1	1	1	1	1	3	4	3	3	3	4	5	5	5	6	6	5	4	3	2	2	2	2	2	2	2	2	3	4	4	4	4	6	6	6	6	6
Kinder 1	2	1	1	1	1	1	2	3	4	4	4	4	6	8	8	8	9	8	7	6	5	4	3	2	2	2	2	2	2	2	3	4	4	4	4	6	6	6	6
Greens Bayou	3	2	2	1	1	2	3	4	4	4	4	4	6	7	7	8	8	8	7	6	5	4	3	2	2	2	2	2	2	3	4	4	4	5	5	5	5	4	
Shell Crude	2	1	1	1	1	2	3	4	4	4	4	4	5	5	5	6	6	6	5	4	3	2	2	2	2	2	2	2	2	4	5	4	5	4	5	5	5	5	
Lynchburg Ferries	3	2	2	1	2	2	3	4	4	4	4	4	6	7	7	8	8	8	7	6	5	4	3	3	2	2	2	2	2	3	4	4	5	5	5	5	5	5	
Exxon 3	4	4	3	3	3	4	4	4	5	5	5	5	6	7	7	8	9	9	8	6	5	4	3	3	3	3	3	3	3	4	4	4	5	6	6	6	6	7	
Morgans Point	4	3	3	3	3	3	4	4	4	4	4	4	5	6	7	7	7	7	6	5	4	3	3	3	3	3	3	3	3	4	4	4	5	6	6	6	6	6	
75/76	5	4	4	4	4	4	5	6	6	6	6	6	7	8	8	9	10	10	9	8	7	6	5	4	4	4	4	4	5	5	5	6	6	6	7	7	7	8	8
63/64	5	3	4	4	3	4	5	6	6	5	4	4	5	6	7	8	9	9	8	7	5	5	3	4	4	4	4	4	5	5	6	6	7	7	8	8	7	6	5
51/52	5	3	3	3	3	3	4	5	6	6	5	4	4	4	6	7	8	9	7	6	5	5	3	3	3	3	3	4	5	5	6	7	8	8	8	8	7	6	5
37/38	4	3	3	3	3	3	4	5	6	5	5	5	4	4	5	6	7	8	6	5	4	3	3	3	3	3	3	4	4	5	6	7	8	8	8	8	7	6	5
25/26	4	3	3	3	3	3	4	5	6	5	5	5	4	4	5	6	6	6	5	4	3	3	3	3	3	3	3	4	4	5	6	7	8	8	8	8	7	6	5
11/12	5	4	3	3	3	4	4	5	6	6	5	5	4	4	5	6	6	6	5	4	3	3	3	3	3	3	3	4	4	5	6	7	8	8	8	7	6	5	4
1 & 2 Bravo	5	5	4	3	4	5	6	6	6	6	5	5	4	4	5	6	7	7	6	5	4	4	4	4	4	4	4	4	4	6	7	8	9	9	9	9	8	7	6

NOTE: This is automated data that may/may not agree with the official BAM thinking that's found on the daily slides. This data should be used as a guide only

Forecast Discussion

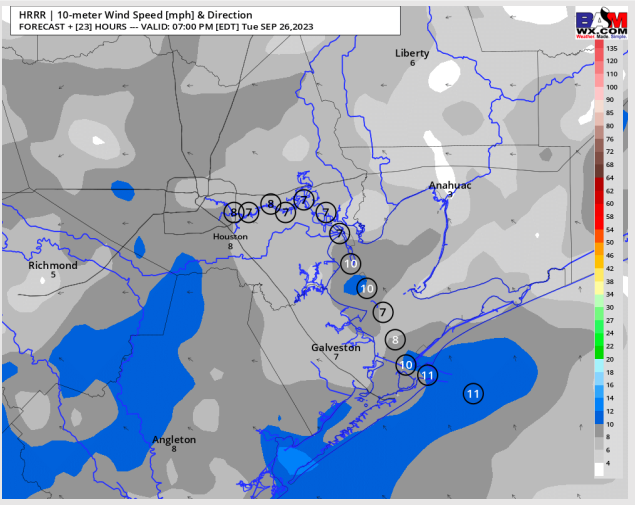
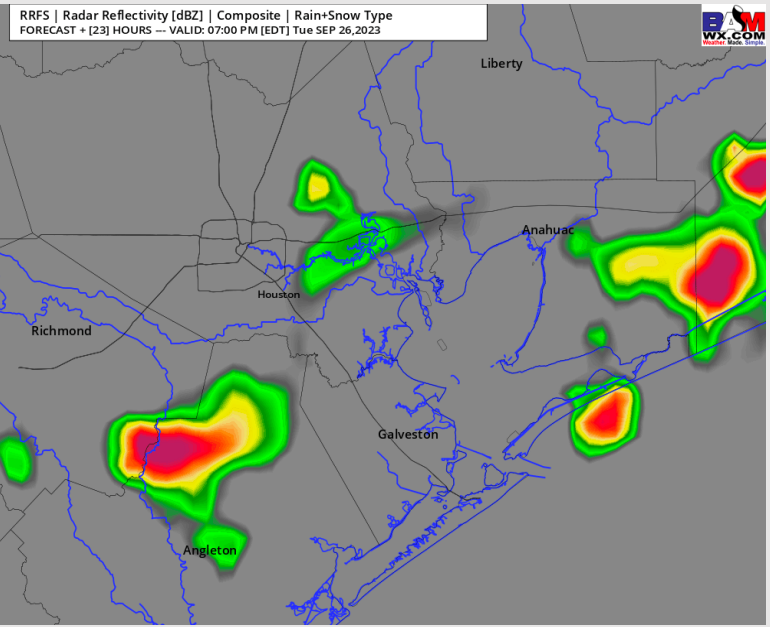
Precip: A cold front lingering around the HOU area will keep storm chances at play into the early morning, although the exact placement of where this front will be remains somewhat uncertain. Favoring spotty storms to hug the coastline for most of the day, with the better placement impacting station 11/12 and points south (30%) through 2 PM. After 2 PM, chances will drift north slightly through 9 PM before chances taper off. **Thunderstorms will be capable of producing gusts of up to 25 - 28 kts.**

Wind: A cold front passage will keep NE winds sustained around 3 - 7 kts. Winds are expected to gradually shift back out of the SE into the afternoon towards 3 - 4 PM. After this wind shift, winds will range at 3 - 8 kts across all stations.

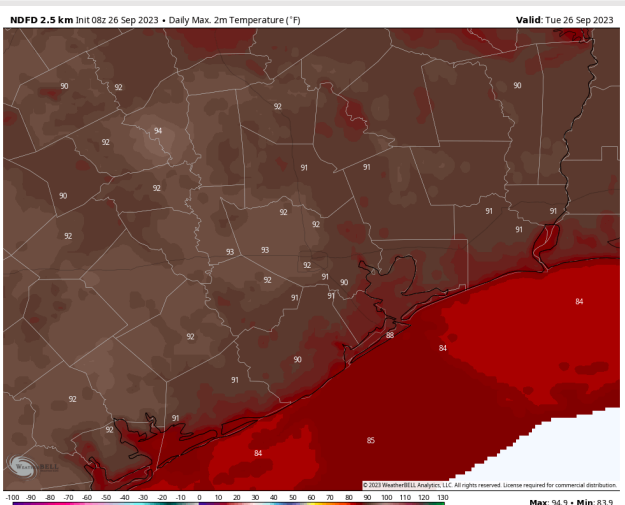
High Temps: S of Morgan's Point: Mid 80s F. N of Morgan's Point: Low 90s F.

Visibility: No visibility concerns currently.

Precip Image: 6 PM CT



**Wind Speed:
6 PM CT**



**High Temps
Today**

Forecast Discussion

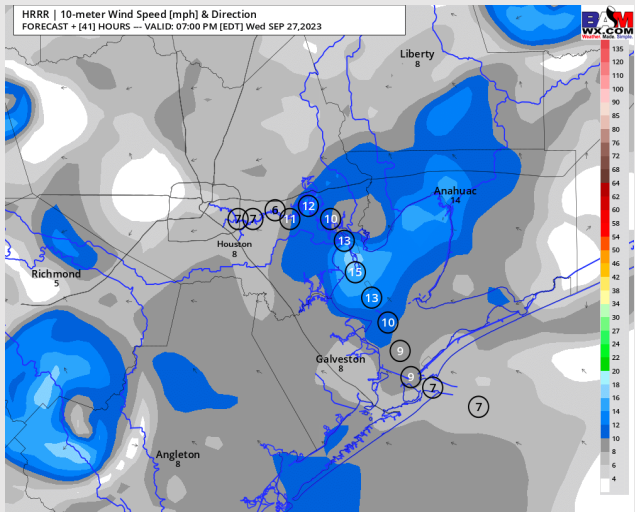
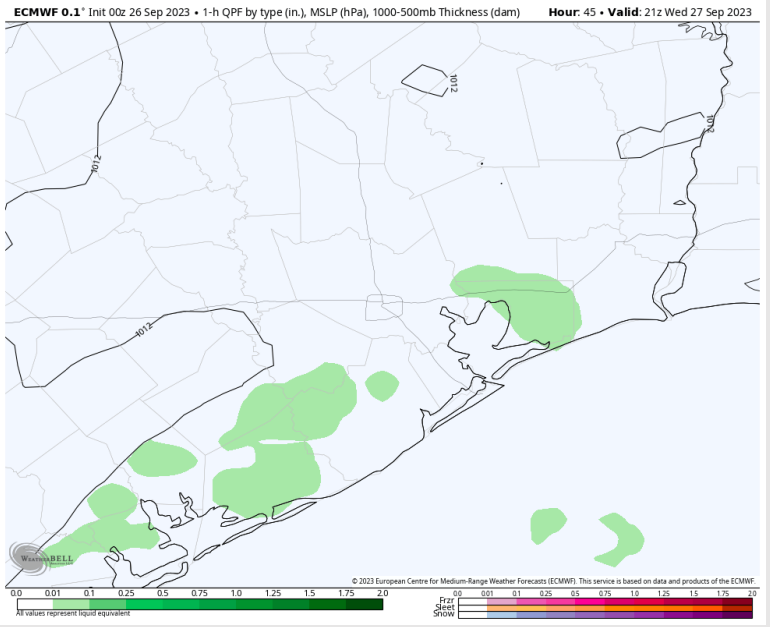
Precip: Scattered shower chances (30%) will be returning for the Boarding Station throughout the AM starting at 6 AM. These chances will then move on-shore towards 2 PM and be in play for all stations through 6 PM. Favoring dry conditions beyond this time.

Wind: Winds will be from the NE during the AM hours, veering SE by 3 PM. Winds for most Stations be generally calm at 1-6 kts throughout the day. Shortly after sunrise (~8 AM) winds will increase to 5 - 9 kts across all stations, with an occasional sustained wind pocket of up to 11 kts. Winds then calm to 3 - 7 kts after sunset.

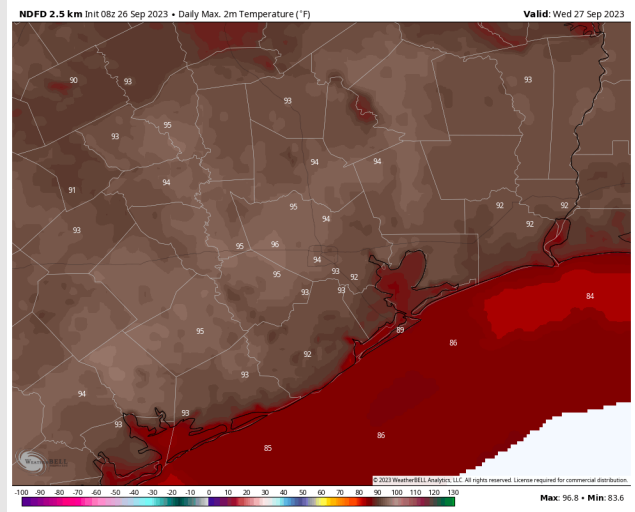
High Temps: S of Morgan's Point: Mid 80s F. N of Morgan's Point: Low/Mid 90s F.

Visibility: Not anticipating any fog issues currently.

Precip Image: 4 PM CT



Wind Speed:
6 PM CT



High Temps
Wednesday

Houston Pilots: Thur. 9/28/2023



Forecast Discussion

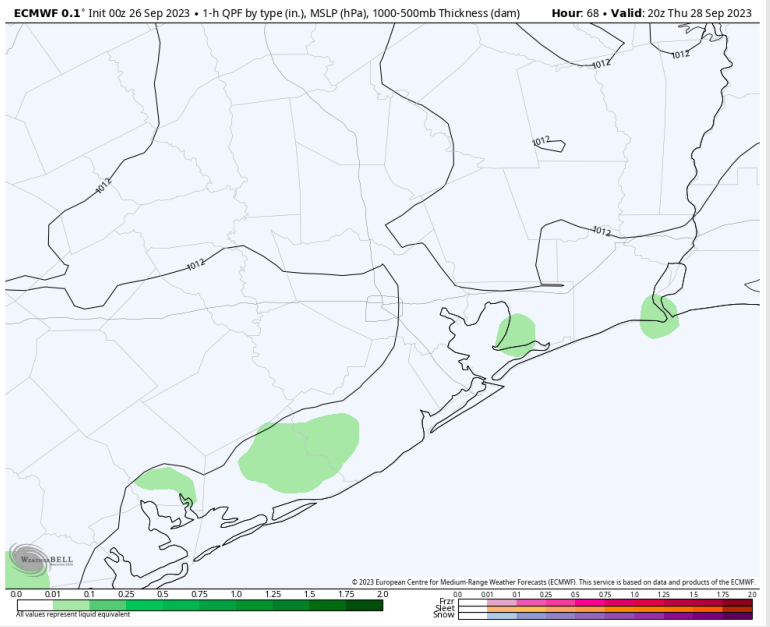
Precip: Favoring mostly dry conditions besides from isolated chances (10-20%) of showers between 2 – 6 PM. After 6 PM favoring dry conditions to move in for the remainder of the night.

Wind: Winds will slowly veer in a clockwise fashion on Thursday starting from the N in the AM, then east near 1 PM, and finally from the SE by 4 PM. Winds will remain light for all stations day ranging from 2-7 kts.

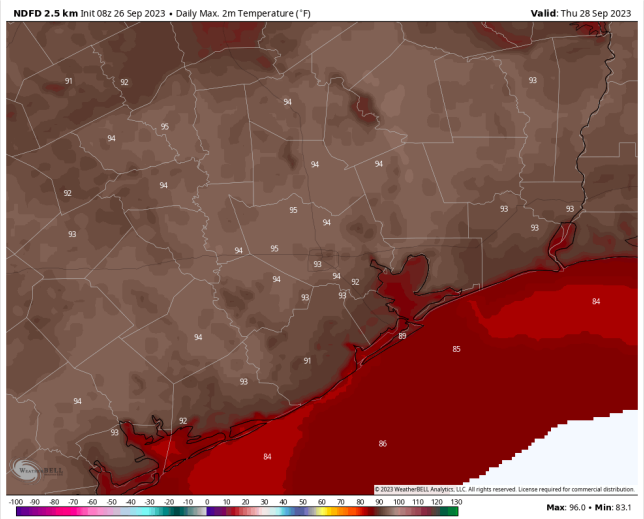
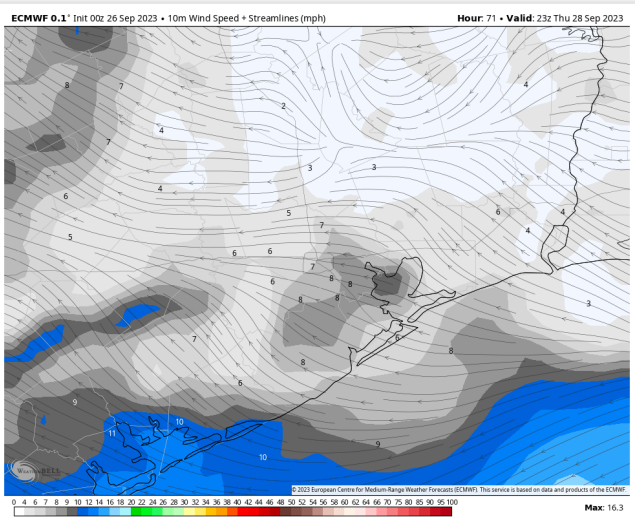
Low Temps: N of Morgan's Point: Low 90s F. S of Morgan's Point: Mid to upper 80s F.

Visibility: Not anticipating any visibility issues currently, as patchy fog risks will remain well to the northeast of the bay area for tomorrow morning.

Precip Image: 3 PM CT

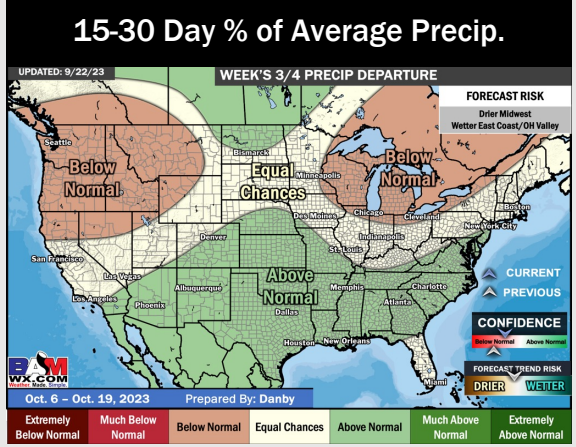
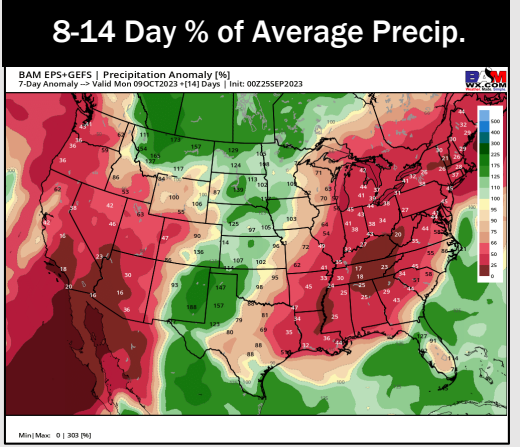
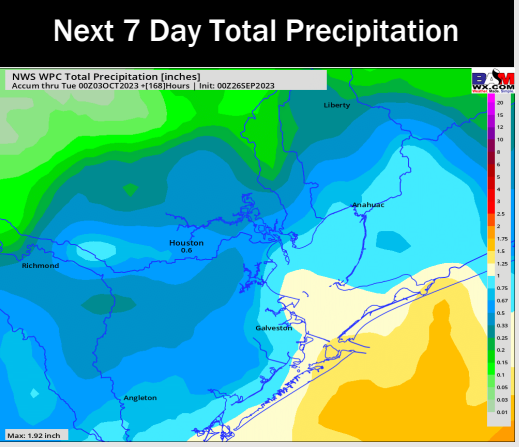
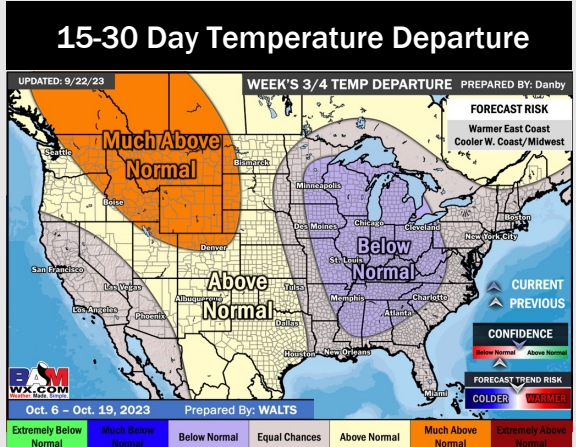
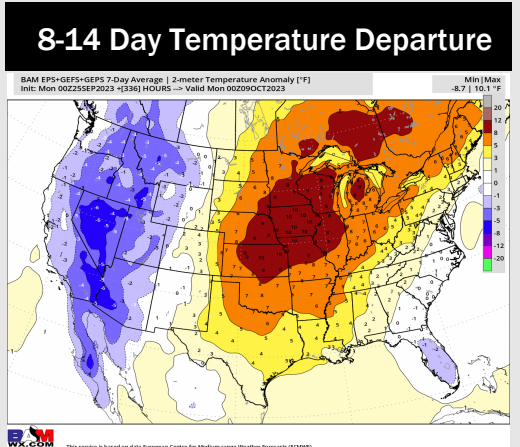
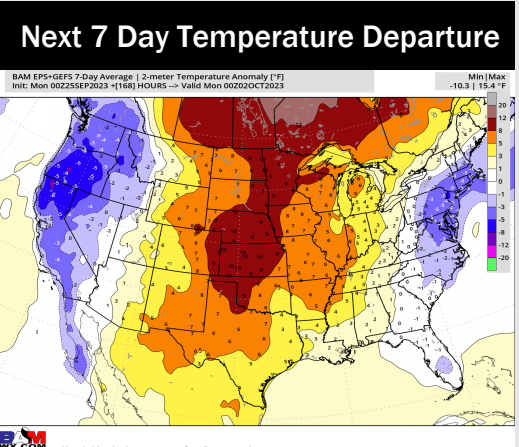


Wind Gusts:
6 PM CT



High Temps
Thursday

Houston Pilots: 9/26/23



- Sporadic chances through Friday. 11/12 and the Boarding Station will be in better position to see spotty shower chances. Current thinking is the pattern starts to dry out heading into Friday and through the weekend. Temperatures will remain above normal.
- Generally drier/ warmer than average temperatures are expected into the week 2 timeframe.
- Above normal temperatures and above normal chances for precipitation are favored in the weeks 3/4 timeframe.