

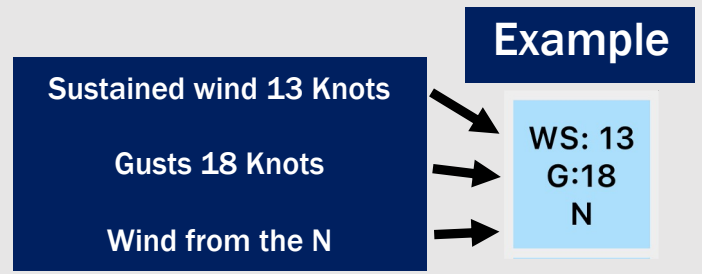
Houston Pilots Visibility Chart (miles)



Time	Sun 4am	Sun 5am	Sun 6am	Sun 7am	Sun 8am	Sun 9am	Sun 10am	Sun 11am	Sun 12pm	Sun 1pm	Sun 2pm	Sun 3pm	Sun 4pm	Sun 5pm	Sun 6pm	Sun 7pm	Sun 8pm	Sun 9pm	Sun 10pm	Sun 11pm	Mon 12am	Mon 1am	Mon 2am	Mon 3am	Mon 4am	Mon 5am	Mon 6am	Mon 7am	Mon 8am	Mon 9am	Mon 10am	Mon 11am	Mon 12pm	Mon 1pm	Mon 2pm	Mon 3pm	
610 Bridge	10	10	10	10	9	10	10	10	10	10	10	10	10	10	10	10	10	10	10	10	10	10	10	10	10	10	10	10	5	6	7	10	10	10	10	10	
Kinder 1	10	10	10	10	9	10	10	10	10	10	10	10	10	10	10	10	10	10	10	10	10	10	10	10	10	10	10	10	7	8	9	10	10	10	10	10	
Greens Bayou	10	10	10	10	9	10	10	10	10	10	10	10	10	10	10	10	10	10	10	10	10	10	10	10	10	10	10	10	9	9	10	10	10	10	10	10	
Shell Crude	10	10	10	10	9	10	10	10	10	10	10	10	10	10	10	10	10	10	10	10	10	10	10	10	10	10	10	10	10	10	10	10	10	10	10	10	
Lynchburg Ferries	10	10	10	10	9	10	10	10	10	10	10	10	10	10	10	10	10	10	10	10	10	10	10	10	10	10	10	10	10	10	10	10	10	10	10	10	10
Exxon 3	10	10	10	10	10	10	10	10	10	10	10	10	10	10	10	10	10	10	10	10	10	10	10	10	10	10	10	10	10	10	10	10	10	10	10	10	10
Morgans Point	10	10	10	10	10	10	10	10	10	10	10	10	10	10	10	10	10	10	10	10	10	10	10	10	10	10	10	10	10	10	10	10	10	10	10	10	10
75/76	10	10	10	10	10	10	10	10	10	10	10	10	10	10	10	10	10	10	10	10	10	10	10	10	10	10	10	10	10	10	10	10	10	10	10	10	10
63/64	10	10	10	10	10	10	10	10	10	10	10	10	10	10	10	10	10	10	10	10	10	10	10	10	10	10	10	10	10	10	10	10	10	10	10	10	10
51/52	10	10	10	10	10	10	10	10	10	10	10	10	10	10	10	10	10	10	10	10	10	10	10	10	10	10	10	10	10	10	10	10	10	10	10	10	10
37/38	10	10	10	10	10	10	10	10	10	10	10	10	10	10	10	10	10	10	10	10	10	10	10	10	10	10	10	10	10	10	10	10	10	10	10	10	10
25/26	10	10	10	10	10	10	10	10	10	10	10	10	10	10	10	10	10	10	10	10	10	10	10	10	10	10	10	10	10	10	10	10	10	10	10	10	10
11/12	10	10	10	10	10	10	10	10	10	10	10	10	10	10	10	10	10	10	10	10	10	10	10	10	10	10	10	10	10	10	10	10	10	10	10	10	10
1 & 2 Bravo	10	10	10	10	10	10	10	10	10	10	10	10	10	10	10	10	10	10	10	10	10	10	10	10	10	10	10	10	10	10	10	10	10	10	10	10	10

NOTE: This is automated data that may/may not agree with the official BAM thinking that's found on the daily slides or special visibility report slides. This data should be used as a guide only

Houston Pilots Wind Chart



Time Knots	Sun 4am	Sun 5am	Sun 6am	Sun 7am	Sun 8am	Sun 9am	Sun 10am	Sun 11am	Sun 12pm	Sun 1pm	Sun 2pm	Sun 3pm	Sun 4pm	Sun 5pm	Sun 6pm	Sun 7pm	Sun 8pm	Sun 9pm	Sun 10pm	Sun 11pm	Mon 12am	Mon 1am	Mon 2am	Mon 3am	Mon 4am	Mon 5am	Mon 6am	Mon 7am	Mon 8am	Mon 9am	Mon 10am	Mon 11am	Mon 12pm	Mon 1pm	Mon 2pm	Mon 3pm			
610 Bridge	5	4	4	4	5	6	7	7	6	6	6	8	9	11	12	11	11	9	9	7	6	5	4	4	4	3	3	3	3	3	3	4	4	4	4	5	6		
Kinder 1	5	4	4	4	5	6	7	7	6	6	6	8	9	11	12	11	11	9	8	7	6	5	4	4	4	3	3	3	3	4	4	4	4	4	5	6			
Greens Bayou	5	4	4	4	5	6	7	7	6	6	6	8	9	10	11	11	9	8	7	6	5	4	4	4	3	3	3	3	3	4	4	4	4	4	5	6			
Shell Crude	5	4	4	4	5	6	7	7	6	6	6	8	9	10	11	11	9	8	7	6	5	4	4	4	3	3	3	3	4	4	4	4	4	5	6				
Lynchburg Ferries	5	5	5	5	6	6	7	7	7	7	8	10	11	13	13	12	11	10	8	6	6	5	5	4	4	4	3	3	4	5	5	5	4	5	6				
Exxon 3	6	5	5	5	6	7	8	7	8	8	9	11	12	13	13	12	12	10	9	8	7	6	6	5	5	4	5	4	4	5	5	5	5	5	5	6			
Morgans Point	8	7	7	6	7	8	8	8	8	9	10	12	13	14	15	13	13	12	10	10	8	7	6	6	5	5	5	5	5	5	5	5	5	5	5	6			
75/76	10	9	9	8	8	9	9	8	9	9	11	14	15	16	17	16	16	15	12	12	10	10	9	8	7	6	6	6	6	6	6	6	6	6	6	6	7		
63/64	10	10	10	9	9	9	9	9	9	9	11	13	14	15	17	16	15	15	13	13	13	13	10	9	8	7	6	6	6	6	6	6	6	6	6	6	7		
51/52	11	11	10	9	9	9	9	9	9	10	11	12	13	14	16	16	16	17	15	14	14	11	10	9	8	7	6	6	6	6	6	6	7	5	5	5	6	6	
37/38	10	10	10	9	9	10	10	10	10	10	10	11	12	13	15	15	13	14	13	12	11	10	9	8	7	6	6	6	5	6	7	6	6	6	6	6	6		
25/26	9	9	9	8	8	9	9	9	10	9	10	10	11	12	13	13	11	11	11	10	9	8	7	6	6	5	5	5	5	5	5	5	5	5	5	5	6	6	7
11/12	10	10	9	9	9	9	9	9	9	9	9	10	10	11	12	12	11	11	11	10	9	9	8	7	6	6	5	5	5	5	5	5	5	5	5	5	5	5	
1 & 2 Bravo	13	12	11	11	11	10	10	9	9	9	8	9	9	11	14	14	13	13	14	13	12	12	11	9	9	8	7	7	7	7	7	7	7	7	5	6	6	7	

NOTE: This is automated data that may/may not agree with the official BAM thinking that's found on the daily slides. This data should be used as a guide only

Houston Pilots: Sun. 9/24/2023



Forecast Discussion

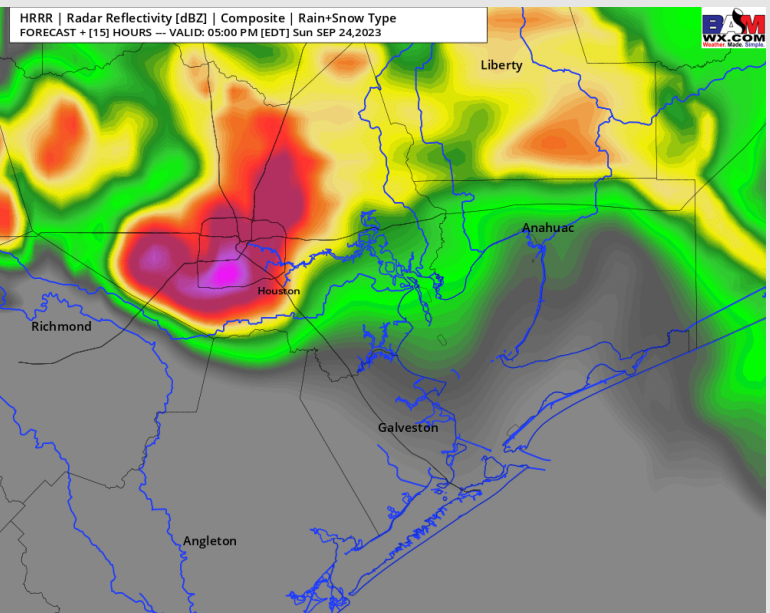
Precip: Watching for a south diving cluster of storms near the 4 – 8 PM timeframe tonight. As is common with these type of scenarios, confidence is very low. Wind gusts of 34 – 52 Knots would not be fully ruled out with a system like this.

Wind: South of Morgan’s Point, SSW winds continue this morning sustained around 9 – 13 knots with generally light winds for stations to the north where winds pick up to 6 – 10 knots by 11 AM/ 12 PM. Wind speeds/ direction get more complex into the afternoon/ evening pending the evolution of a potential cluster of storms. SSW will generally be the theme, but winds can shift from the NE if storms come to fruition in the timeframe mentioned above. Other wise winds continue from the SSW and pick up into the afternoon sustained around 11 – 15 knots, especially for stations south of Morgan’s Point.

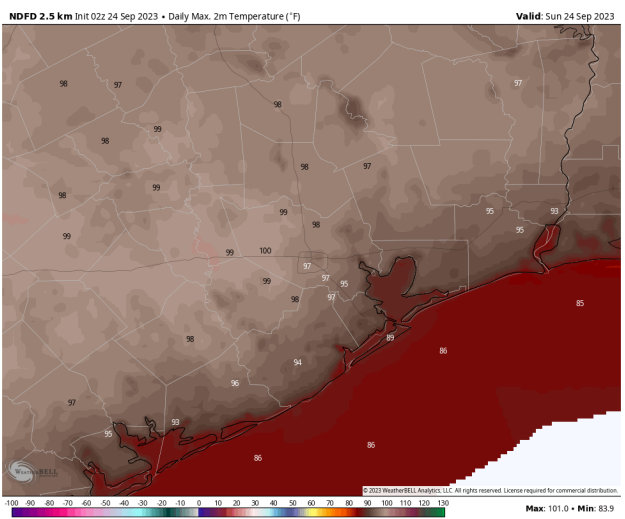
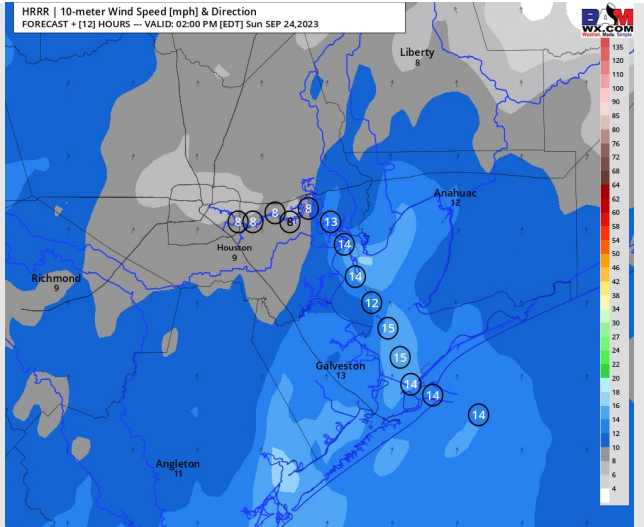
High Temps: S of Morgan’s Point: Mid to upper 80s F. N of Morgan’s Point: Mid to upper 90s F.

Visibility: Not anticipating any fog issues currently.

Precip Image: 4 PM CT



Wind Speed:
1 PM CT



High Temps
Today

Forecast Discussion

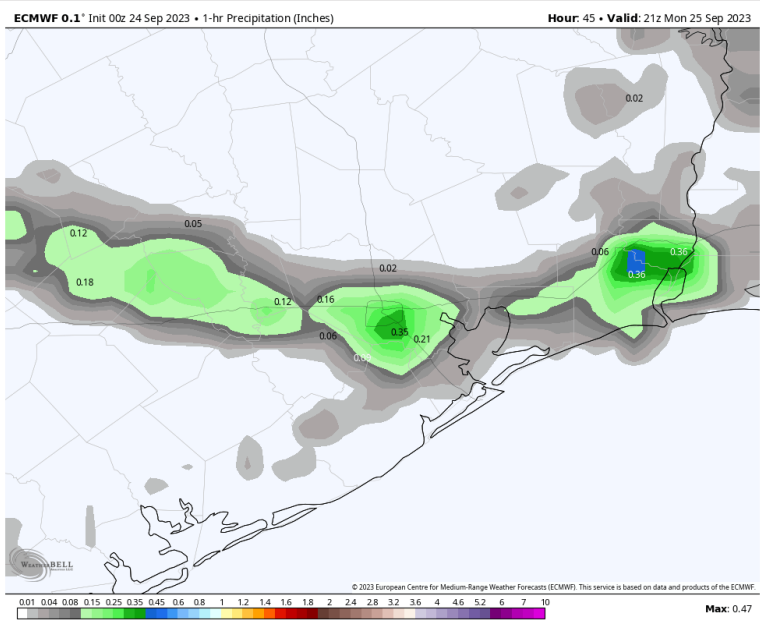
Precip: The storm cluster mentioned for Sunday will impact precipitation chances into Monday, once again making Monday a low confidence forecast. Additional “waves” will continue to be possible MON morning from around 6 AM – 10 AM, as well as the afternoon from roughly 3 PM – 7 PM. These storms tomorrow will also have the potential to produce wind gusts of 34 – 52 Knots, mainly the afternoon wave. Isolated chances possible after 7 PM in addition.

Wind: The above storm systems makes for a tricky wind forecast as well as these storm systems will impact wind direction/ speeds. Any storms that pass can shift the winds more out of the north in their wake. Outside of storm induced wind shifts, SSW winds are expected to weaken into the AM around 5 – 9 knots for station south of Morgan’s Point by 7 AM with lighter winds to the north. Afternoon winds south of Morgan’s point generally get to 6 – 10 knots into the afternoon. Winds likely start to become variable/ light as a cold front approaches towards the midnight timeframe.

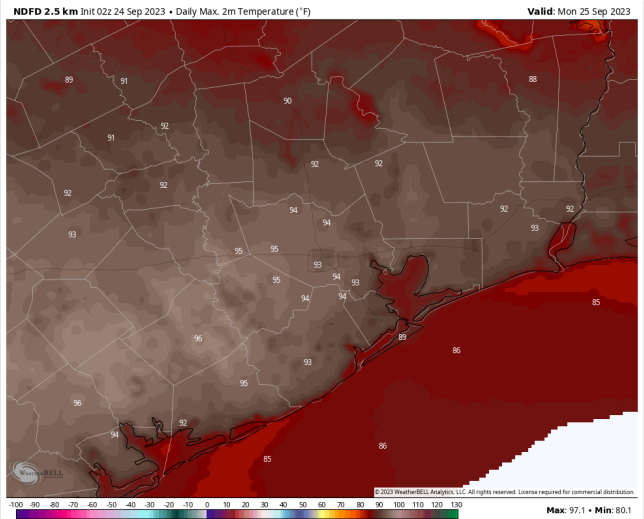
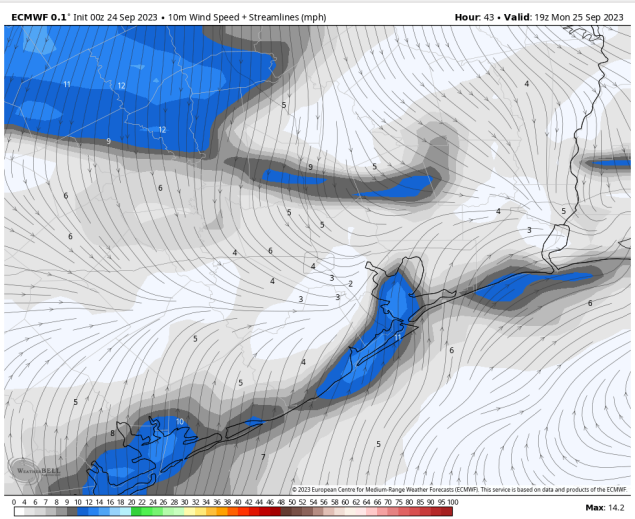
High Temps: S of Morgan’s Point: Mid/Upper 80s F. N of Morgan’s Point: Low/Mid 90s F.

Visibility: Not anticipating any visibility issues currently.

Precip Image: 4 PM CT



Wind Speed:
3 PM CT



High Temps
Monday

Forecast Discussion

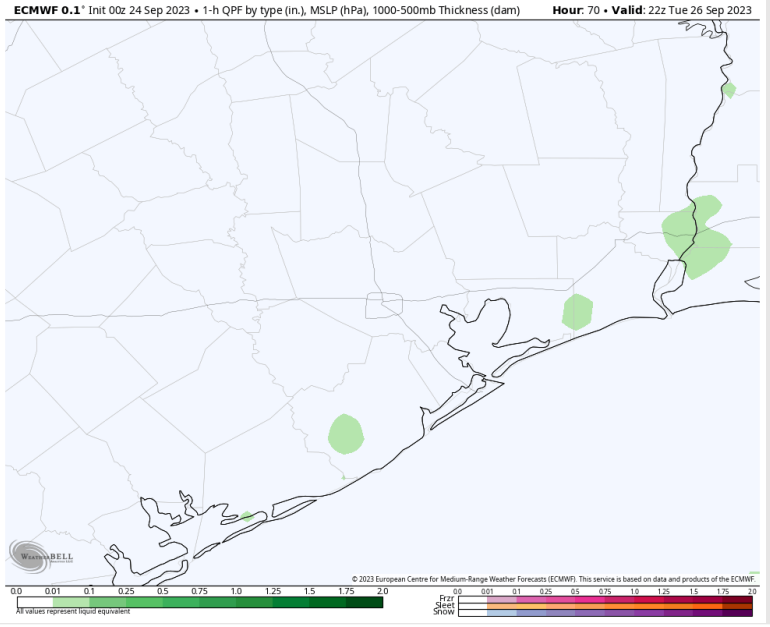
Precip: A cold front lingering around the HOU area will keep minor precipitation chances at play into TUE although the exact placement of where this front will be remains somewhat uncertain. Regardless, spotty showers/ storms look possible although not anticipating any severe weather.

Wind: Early TUE morning, a cold front is expected to pass which will usher in NE winds sustained around 3 – 7 knots. Winds are expected to gradually shift back out of the SE into the afternoon/ evening as the cold front drifts back to the northeast. Winds in the afternoon look to be sustained around 3 – 7 knots.

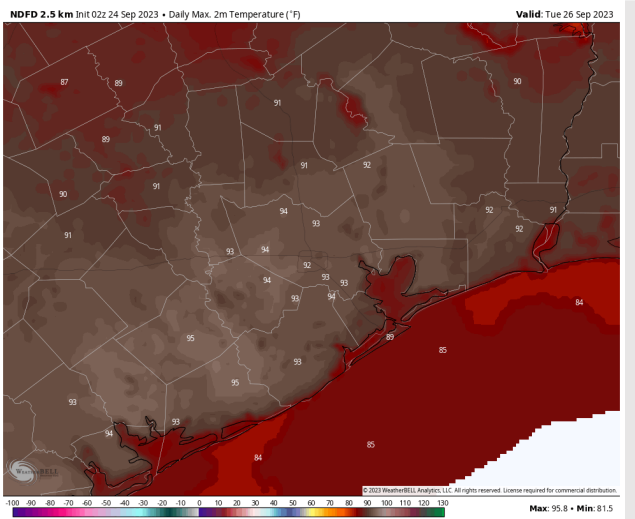
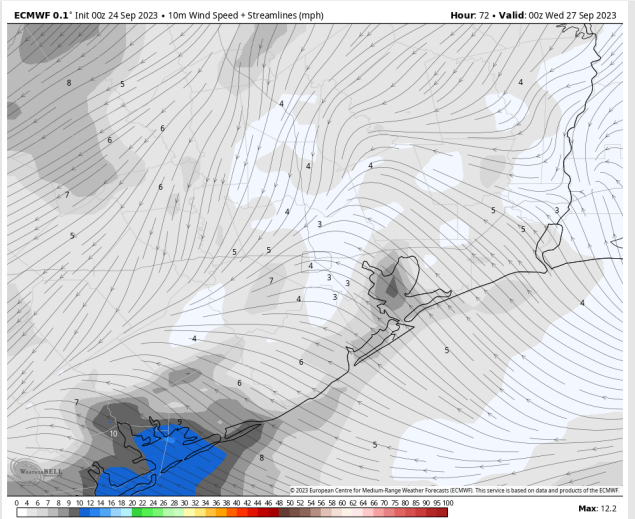
High Temps: S of Morgan's Point: Mid 80s F. N of Morgan's Point: Low/Mid 90s F.

Visibility: No visibility concerns currently.

Precip Image: 5 PM CT

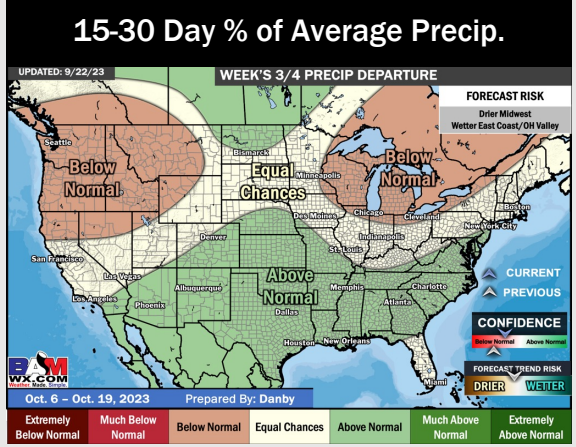
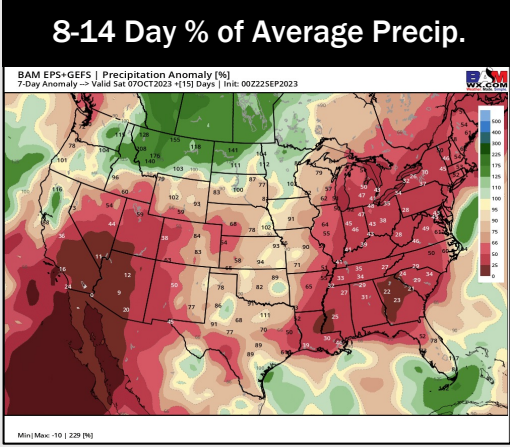
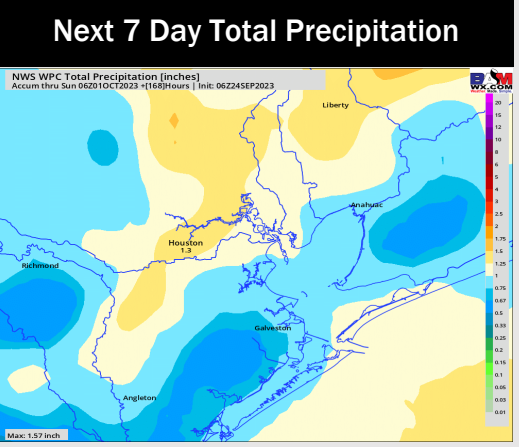
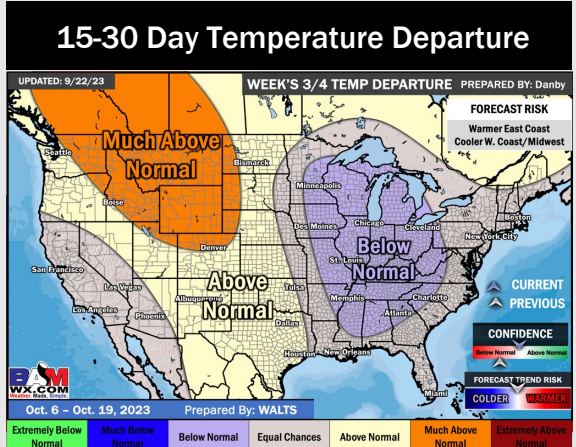
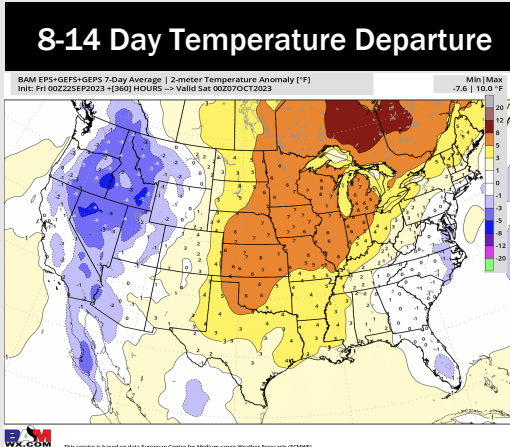
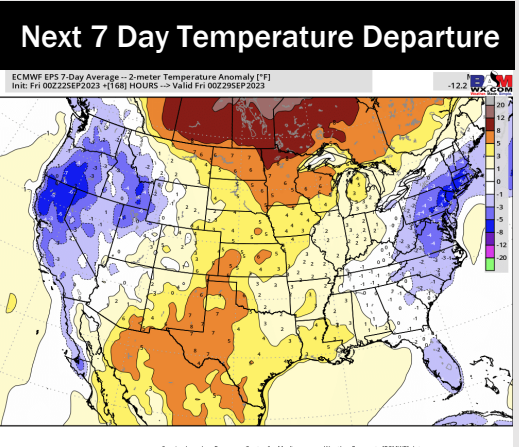


Wind Speed:
7 PM CT



High Temps
Tuesday

Houston Pilots: 9/24/23



- The cold front mentioned on the MON slide will hang around the area providing for sporadic chances next week. Current thinking is the pattern starts to calm down heading into the weekend.
- Generally drier/ warmer than average temperatures are expected into the week 2 timeframe.
- Above normal temperatures and above normal chances for precipitation are favored in the weeks 3/4 timeframe.