

Houston Pilots Forecast Package



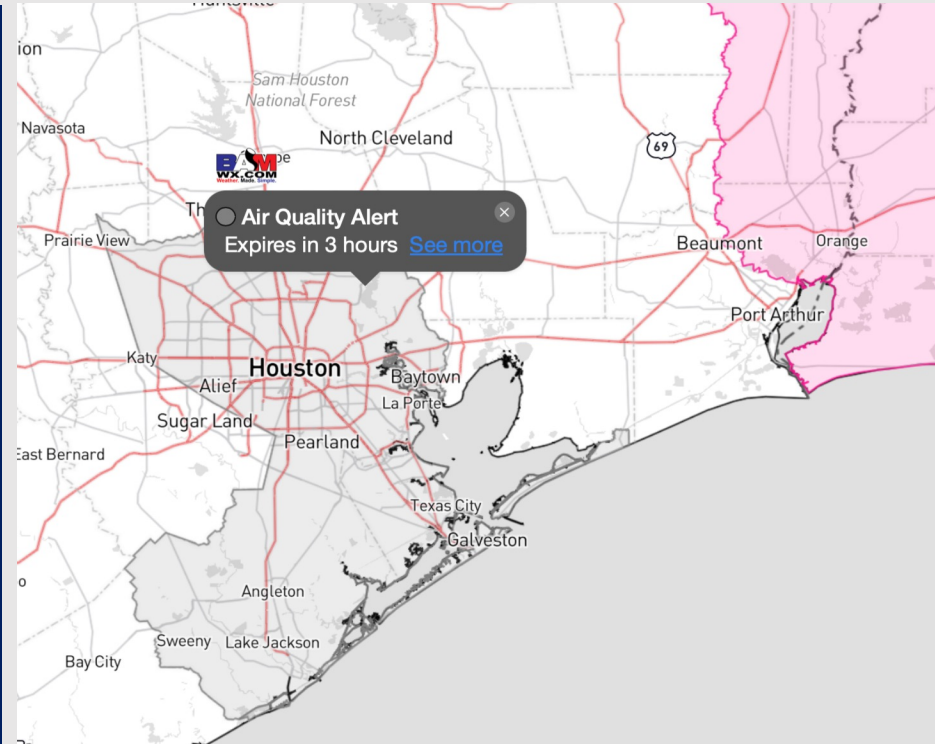
Updated: 12:50 PM CT

Sunday, September 17, 2023

Forecaster: Tyler Riggles

Weather Headlines

- Not anticipating tropical development in the Gulf of Mexico over the next 7-10 days.
- Favoring dry conditions for the early part of this week.
- Winds look generally calm over the next 72 hours with speeds remaining below 12 kts.
- Not anticipating any visibility concerns over the next few days.



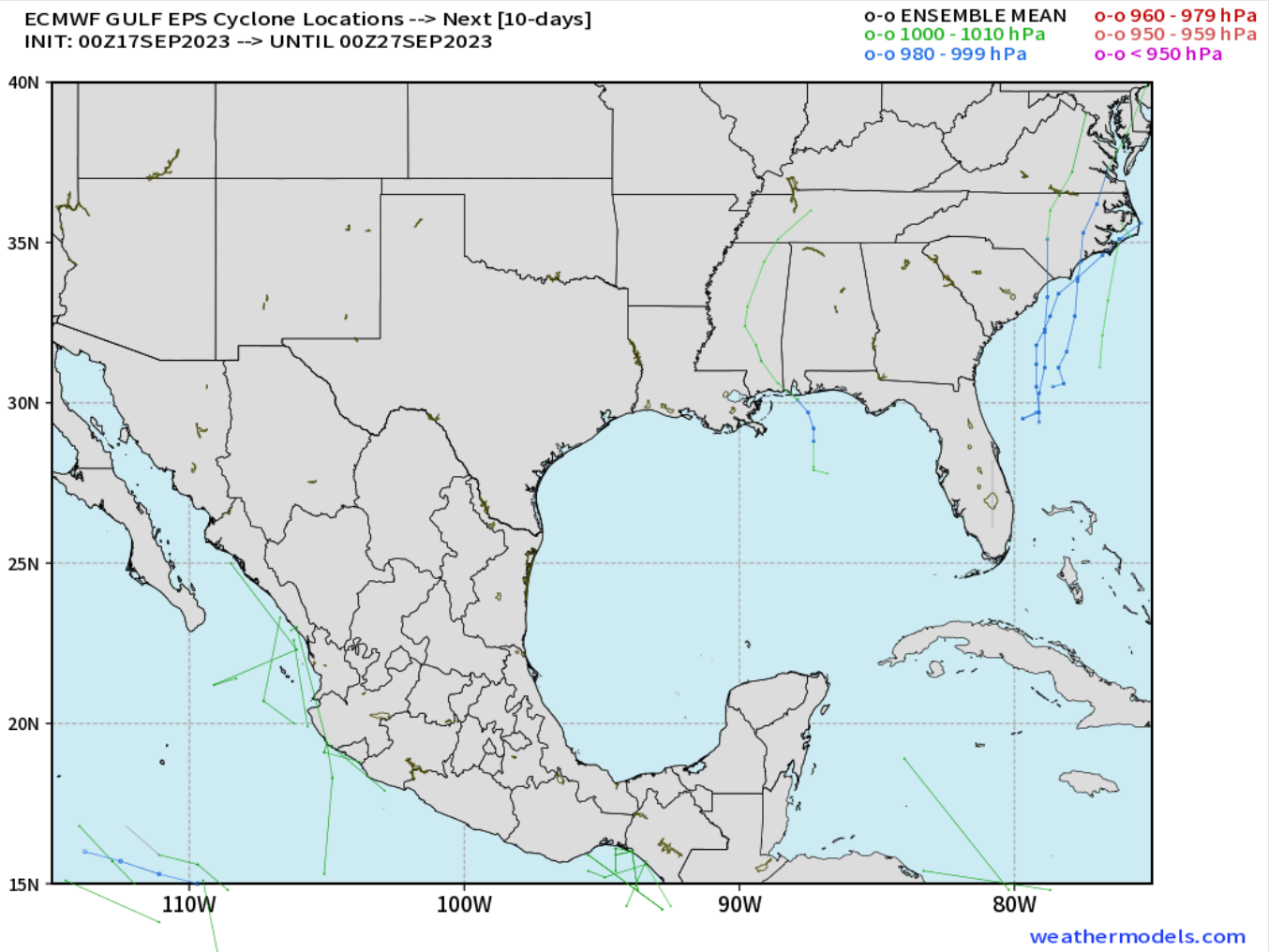
Radar/NWS Alerts: 12:40 PM CT



As always, please do not hesitate to reach out to us with any forecast questions via the chat option on the Weather Porthole or our on-call number, **(317)-560-8122** press 1 for forecast questions.

Houston Pilots Tropical Update

European Model Next 10 Days Tropical Tracks



Not anticipating tropical development in the Gulf of Mexico over the next 7-10 days.

Houston Pilots Visibility Chart (miles)



Forecast Confidence



Time	Sun 12pm	Sun 1pm	Sun 2pm	Sun 3pm	Sun 4pm	Sun 5pm	Sun 6pm	Sun 7pm	Sun 8pm	Sun 9pm	Sun 10pm	Sun 11pm	Mon 12am	Mon 1am	Mon 2am	Mon 3am	Mon 4am	Mon 5am	Mon 6am	Mon 7am	Mon 8am	Mon 9am	Mon 10am	Mon 11am	Mon 12pm	Mon 1pm	Mon 2pm	Mon 3pm	Mon 4pm	Mon 5pm	Mon 6pm	Mon 7pm	Mon 8pm	Mon 9pm	Mon 10pm	Mon 11pm
610 Bridge	10	10	10	10	10	10	10	10	10	10	10	10	10	10	10	10	10	10	10	10	10	10	10	10	10	10	10	10	10	10	10	10	10	10	10	10
Kinder 1	10	10	10	10	10	10	10	10	10	10	10	10	10	10	10	10	10	10	10	10	10	10	10	10	10	10	10	10	10	10	10	10	10	10	10	10
Greens Bayou	10	10	10	10	10	10	10	10	10	10	10	10	10	10	10	10	10	10	10	10	10	10	10	10	10	10	10	10	10	10	10	10	10	10	10	10
Shell Crude	10	10	10	10	10	10	10	10	10	10	10	10	10	10	10	10	10	10	10	10	10	10	10	10	10	10	10	10	10	10	10	10	10	10	10	10
Lynchburg Ferries	10	10	10	10	10	10	10	10	10	10	10	10	10	10	10	10	10	10	10	10	10	10	10	10	10	10	10	10	10	10	10	10	10	10	10	10
Exxon 3	10	10	10	10	10	10	10	10	10	10	10	10	10	10	10	10	10	10	10	10	10	10	10	10	10	10	10	10	10	10	10	10	10	10	10	10
Morgans Point	10	10	10	10	10	10	10	10	10	10	10	10	10	10	10	10	10	10	10	10	10	10	10	10	10	10	10	10	10	10	10	10	10	10	10	10
75/76	10	10	10	10	10	10	10	10	10	10	10	10	10	10	10	10	10	10	10	10	10	10	10	10	10	10	10	10	10	10	10	10	10	10	10	10
63/64	10	10	10	10	10	10	10	10	10	10	10	10	10	10	10	10	10	10	10	10	10	10	10	10	10	10	10	10	10	10	10	10	10	10	10	10
51/52	10	10	10	10	10	10	10	10	10	10	10	10	10	10	10	10	10	10	10	10	10	10	10	10	10	10	10	10	10	10	10	10	10	10	10	10
37/38	10	10	10	10	10	10	10	10	10	10	10	10	10	10	10	10	10	10	10	10	10	10	10	10	10	10	10	10	10	10	10	10	10	10	10	10
25/26	10	10	10	10	10	10	10	10	10	10	10	10	10	10	10	10	10	10	10	10	10	10	10	10	10	10	10	10	10	10	10	10	10	10	10	10
11/12	10	10	10	10	10	10	10	10	10	10	10	10	10	10	10	10	10	10	10	10	10	10	10	10	10	10	10	10	10	10	10	10	10	10	10	10
1 & 2 Bravo	10	10	10	10	10	10	10	10	10	10	10	10	10	10	10	10	10	10	10	10	10	10	10	10	10	10	10	10	10	10	10	10	10	10	10	10

NOTE: This is automated data that may/may not agree with the official BAM thinking that's found on the daily slides or special visibility report slides. This data should be used as a guide only

Houston Pilots Wind Chart



Example

Sustained wind 13 Knots

Gusts 18 Knots

Wind from the N

WS: 13
G:18
N

Time	Sun 12pm	Sun 1pm	Sun 2pm	Sun 3pm	Sun 4pm	Sun 5pm	Sun 6pm	Sun 7pm	Sun 8pm	Sun 9pm	Sun 10pm	Sun 11pm	Mon 12am	Mon 1am	Mon 2am	Mon 3am	Mon 4am	Mon 5am	Mon 6am	Mon 7am	Mon 8am	Mon 9am	Mon 10am	Mon 11am	Mon 12pm	Mon 1pm	Mon 2pm	Mon 3pm	Mon 4pm	Mon 5pm	Mon 6pm	Mon 7pm	Mon 8pm	Mon 9pm	Mon 10pm	Mon 11pm	
610 Bridge	6	6	5	6	5	6	6	5	4	3	2	2	2	2	2	2	2	2	2	2	2	3	4	5	5	5	4	4	5	5	5	6	6	6	5	4	4
	8	8	8	9	8	9	9	7	6	4	3	3	3	3	3	3	3	4	3	3	4	5	6	8	7	6	6	6	7	7	7	8	9	8	7	7	6
Kinder 1	6	6	5	6	5	6	6	5	4	3	2	2	2	2	2	2	2	2	2	2	2	3	4	5	5	5	4	4	5	5	5	6	6	6	5	4	4
	8	8	8	9	8	9	9	7	5	4	3	3	3	3	3	3	3	4	3	3	4	5	6	8	7	6	6	6	7	7	7	8	9	8	7	7	6
Greens Bayou	6	6	5	5	5	6	6	5	3	3	2	2	2	2	2	2	2	2	2	2	2	3	4	5	5	5	4	4	5	5	5	6	6	6	5	4	4
	8	8	8	8	8	9	8	7	5	4	3	3	3	3	4	4	4	4	3	3	4	5	6	8	7	6	6	6	7	7	7	8	9	8	7	6	6
Shell Crude	6	6	5	5	6	6	5	5	3	3	2	2	2	2	2	2	3	2	2	3	4	4	5	5	5	4	4	5	5	6	7	7	6	5	4	4	
	8	8	8	8	8	9	8	7	5	4	3	3	3	3	4	4	4	4	3	3	4	5	6	8	7	6	6	8	8	8	8	9	8	7	6	6	
Lynchburg Ferries	6	6	6	6	6	6	6	5	4	3	2	3	2	2	3	3	3	3	3	3	3	4	5	5	5	4	4	5	5	6	6	7	7	6	5	4	
	8	8	8	8	8	9	8	7	5	4	3	4	3	4	4	4	4	4	3	4	5	5	7	8	7	7	6	6	7	8	8	9	9	8	7	6	
Exxon 3	6	6	6	6	6	6	6	5	4	3	3	3	3	3	3	3	4	4	4	4	4	5	6	5	5	5	6	7	8	9	10	10	9	8	7	7	
	8	8	8	8	8	8	8	7	6	5	4	4	4	4	5	5	5	5	5	5	6	6	7	8	7	7	6	7	8	9	10	10	9	8	7	7	
Morgans Point	7	6	6	6	6	6	7	6	5	4	4	4	4	4	5	5	5	5	5	5	6	6	7	6	6	6	7	8	9	9	9	9	8	8	7	6	
	9	9	9	8	9	8	8	8	7	6	5	5	5	5	6	6	6	6	6	6	7	7	8	9	8	7	8	9	10	11	11	10	9	8	7	6	
75/76	7	6	6	6	7	7	8	8	7	6	5	5	5	5	6	6	6	6	7	7	7	8	8	8	8	7	6	6	8	9	10	11	11	10	9	8	7
	9	9	9	9	9	9	9	9	8	7	6	6	5	6	7	7	7	7	7	8	8	9	9	9	8	8	9	10	11	11	13	13	12	10	9	9	
63/64	7	6	6	5	6	7	8	8	7	6	5	5	4	5	6	7	7	7	7	8	8	9	9	8	7	6	6	7	9	10	11	11	10	9	8	7	
	9	9	9	8	8	9	9	9	8	6	6	6	5	6	7	7	8	8	8	9	9	9	10	9	8	8	9	10	11	12	13	11	10	9	9		
51/52	7	7	6	5	6	6	7	8	6	5	4	5	4	5	6	6	6	6	6	7	8	8	8	8	7	6	6	7	8	9	10	11	9	8	8	7	
	9	9	8	8	8	9	9	9	7	6	5	5	4	6	6	7	7	8	8	9	9	9	9	9	8	9	9	9	10	10	10	9	8	7	6	6	
37/38	8	7	6	5	6	6	6	7	6	4	4	4	4	5	5	6	6	6	6	6	7	8	8	8	8	7	7	7	8	9	9	8	7	7	7		
	9	9	8	7	7	8	8	8	6	6	5	5	4	5	6	6	7	7	8	8	9	9	9	9	9	9	9	9	10	10	10	9	8	8	8	8	
25/26	8	7	6	5	5	6	6	6	5	4	3	3	3	4	4	5	5	6	6	7	7	7	8	8	8	8	8	8	8	8	8	8	8	7	7	6	
	9	9	8	7	7	7	7	7	6	5	5	5	4	5	5	6	6	7	7	7	8	8	9	9	9	9	9	9	9	9	9	9	8	7	8	7	
11/12	8	7	6	5	6	6	6	6	5	4	4	4	3	4	5	6	6	6	6	7	7	8	8	8	8	8	8	8	8	8	8	8	7	7	7		
	9	9	8	7	6	7	7	6	5	5	5	5	4	5	6	6	7	7	8	8	8	8	9	9	9	9	9	9	9	9	9	9	8	8	8	8	
1 & 2 Bravo	7	7	5	4	4	6	6	6	5	4	5	4	5	6	7	8	8	8	8	9	9	9	9	9	8	8	8	8	8	8	8	8	8	8	8		
	9	8	7	6	6	7	7	7	6	5	5	5	6	5	7	8	9	9	10	10	10	10	10	10	10	10	9	9	9	9	9	9	9	9	9		

NOTE: This is automated data that may/may not agree with the official BAM thinking that's found on the daily slides. This data should be used as a guide only

Houston Pilots: Sun. 9/17/2023



Forecast Discussion

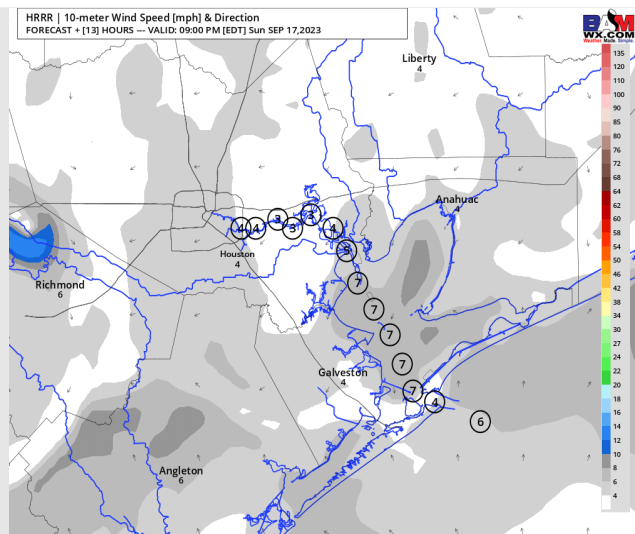
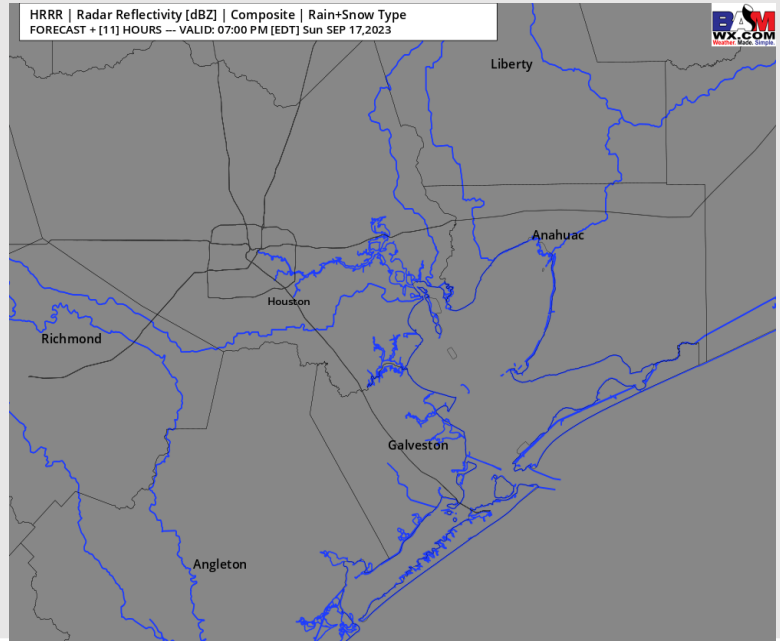
Precip: Dry conditions favored for the remainder of the day.

Wind: Winds will be out of the N to NNE for the rest of the PM. **N of Morgan's Point:** 4 - 9 kts until 7 PM, then returning to 2 -6 kts after that time. **S of Morgan's Point:** 3- 8 kts for the rest of the day.

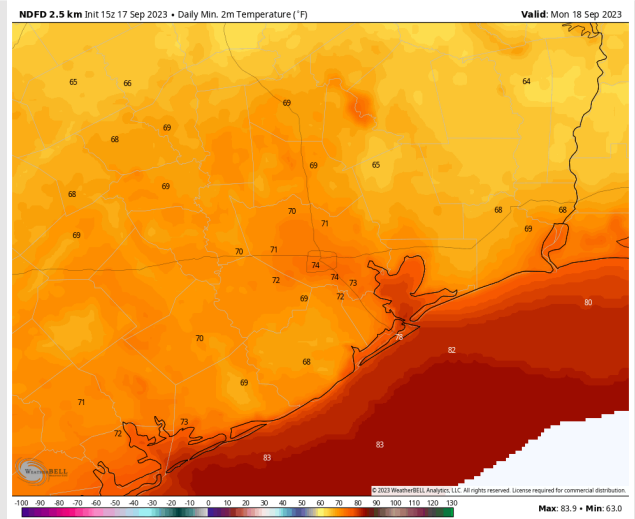
Low Temps: **S of Morgan's Point:** Low 80s/Upper 70s F. **N of Morgan's Point:** Low 70s F.

Visibility: No visibility concerns at this time.

Precip Image: 6 PM CT



Wind Speed:
8 PM CT



Low Temps
MON AM

Forecast Discussion

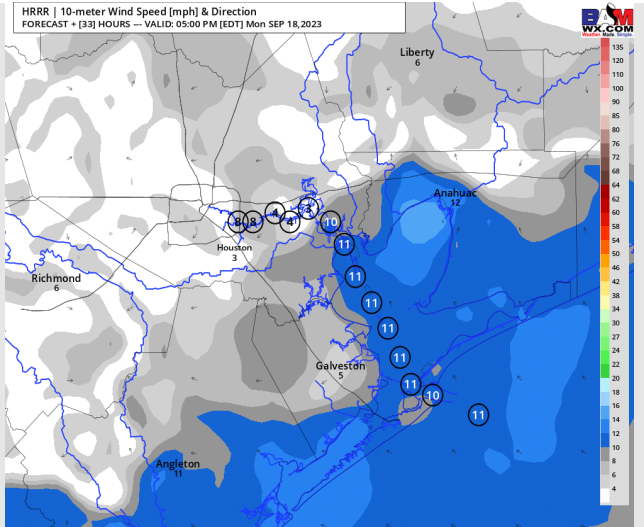
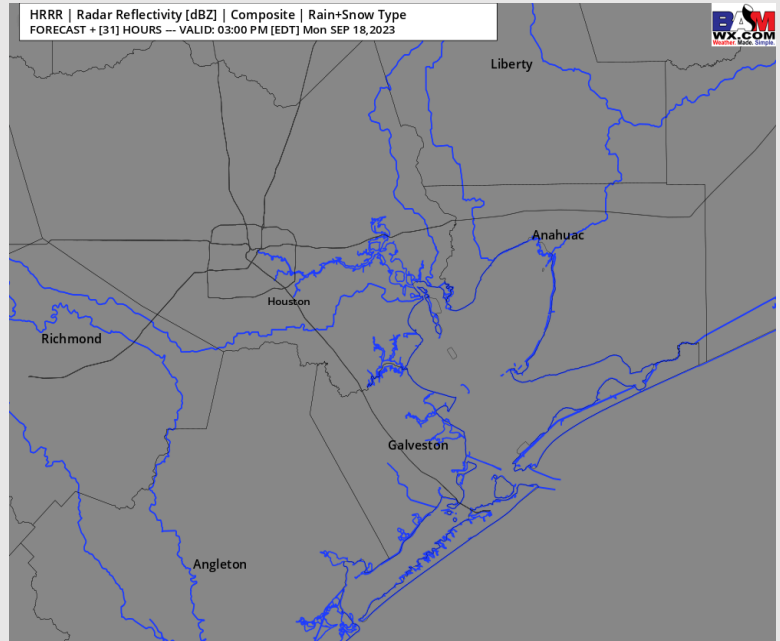
Precip: Favoring dry conditions throughout the day Monday.

Wind: Winds out of the NNE will shift counter-clockwise out of the SE by 5 PM. **N of Morgan's Point:** 2 - 7 kts throughout the entire day. **S of Morgan's Point:** 3-8 kts through 4 PM, increasing to 5-10 kts at this time and remaining at that clip for the remainder of the evening.

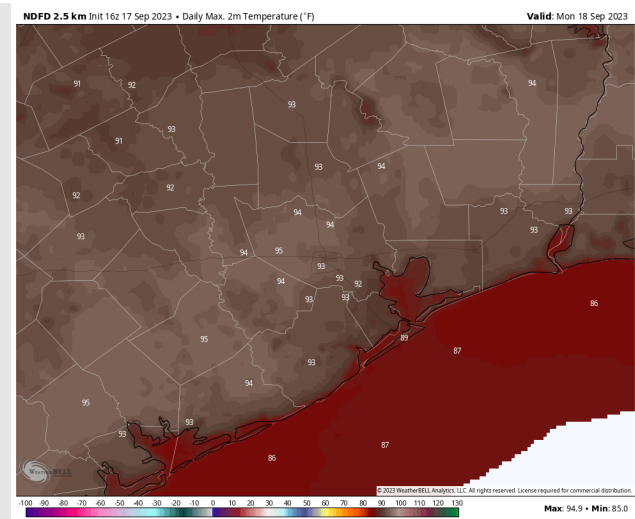
High Temps: **S of Morgan's Point:** Mid/Upper 80s F. **N of Morgan's Point:** Low/Mid 90s F.

Visibility: Not anticipating any fog issues at this time.

Precip Image: 2 PM CT



Wind Speed:
4 PM CT



High Temps
Monday

Forecast Discussion

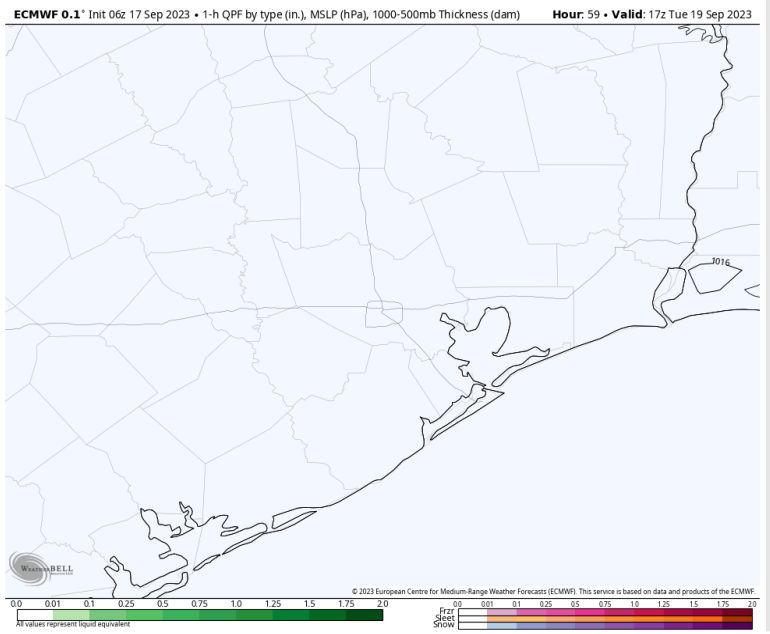
Precip: Favoring dry conditions throughout the day Tuesday.

Wind: Winds will be light again today with generally southeasterly winds, though winds will become variable between 6-11 AM. **N of Morgan's Point:** 2 - 7 kts through most of the day, increasing to 4-9 kts between 3-8 PM. **S of Morgan's Point:** Winds at 4-9 kts will decrease to 2-7 kts by 6 AM, continuing at that clip until 2 PM. Winds will return to 4-9 kts at 2 PM and remain at that speed for the remainder of the day.

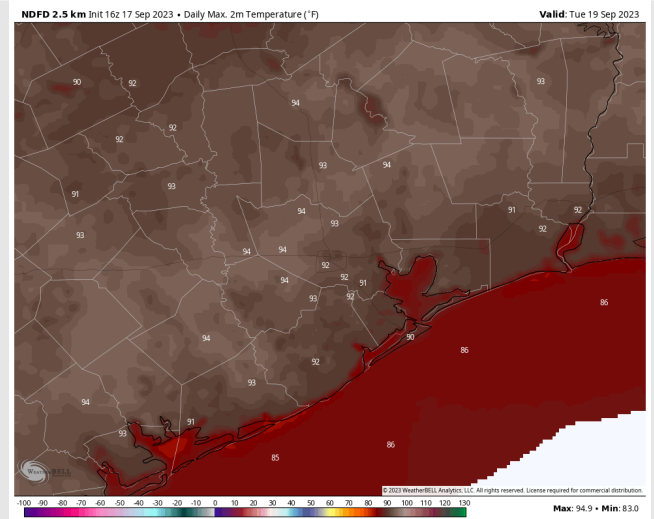
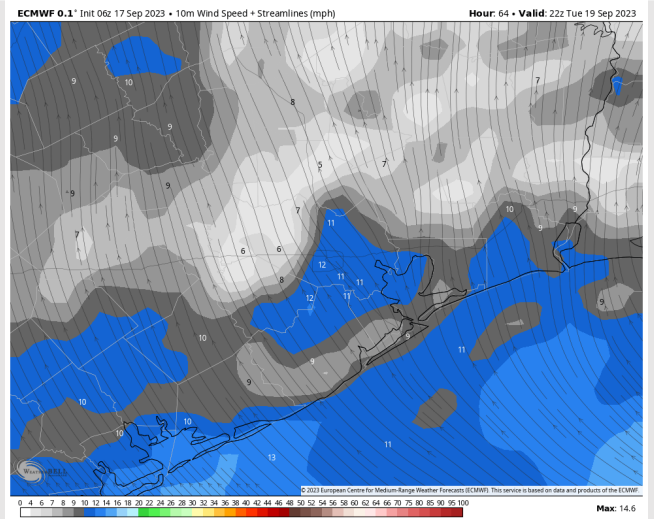
High Temps: **S of Morgan's Point:** Mid 80s F. **N of Morgan's Point:** Low 90s F.

Visibility: Not anticipating any further visibility issues at this time.

Precip Image: 12 PM CT

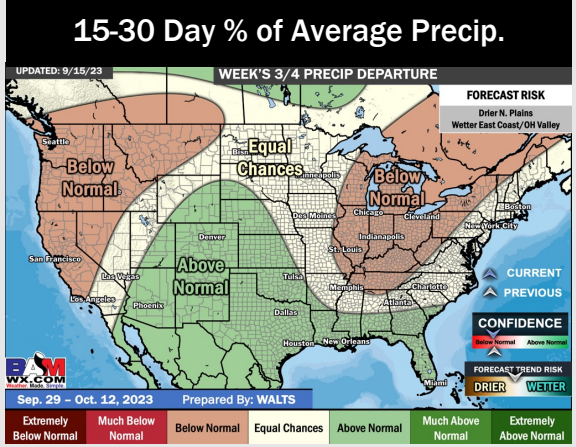
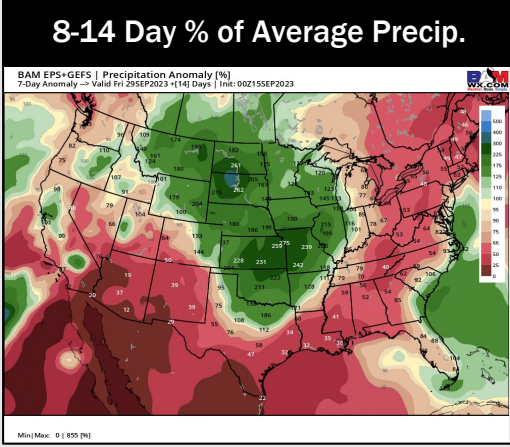
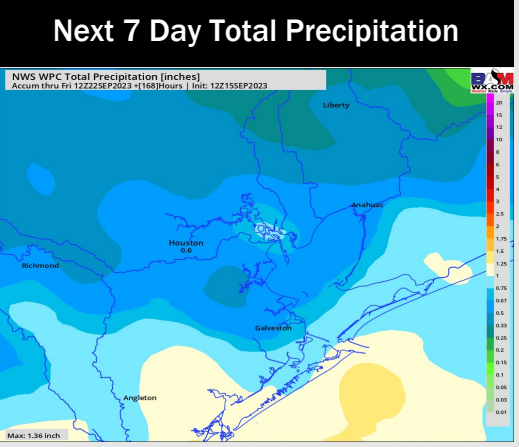
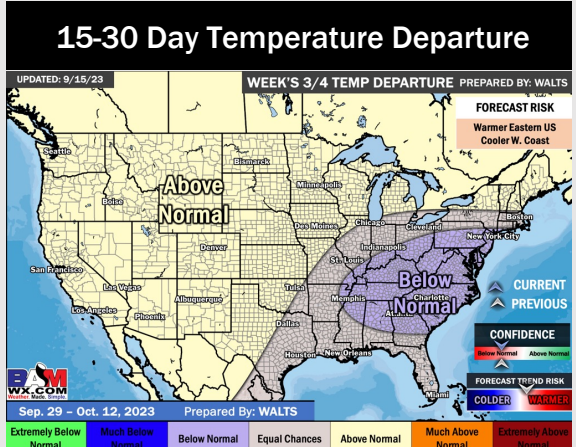
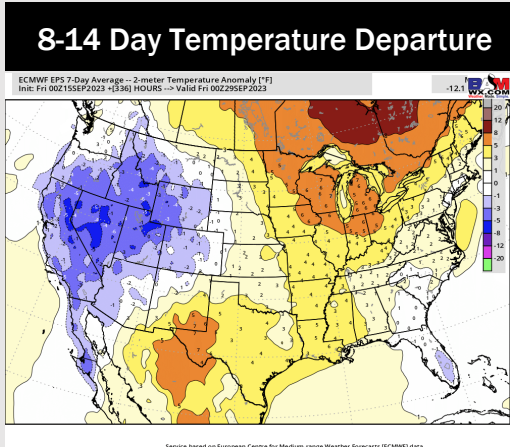
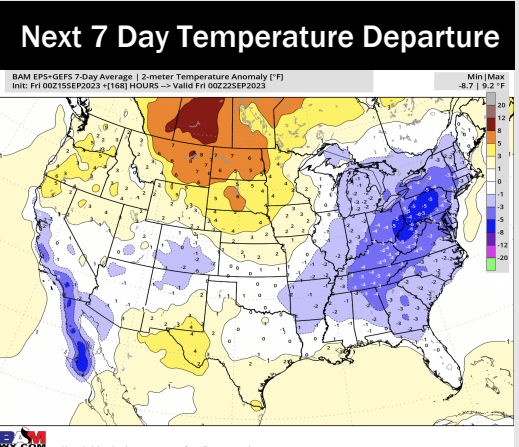


Wind Speed:
5 PM CT



High Temps
Tuesday

Houston Pilots: 9/17/23



- Rain chances will be at play everyday over the next few days before coverage quiets down towards Sunday afternoon getting into Monday. Rain chances look to return Tuesday PM. Expecting temperatures to continue to remain slightly above normal.
- Expecting below normal precipitation chances and above normal temperatures for the week 2 timeframe.
- Near normal temperatures and above normal chances for precipitation are favored in the weeks 3/4 timeframe.