

Houston Pilots Forecast Package



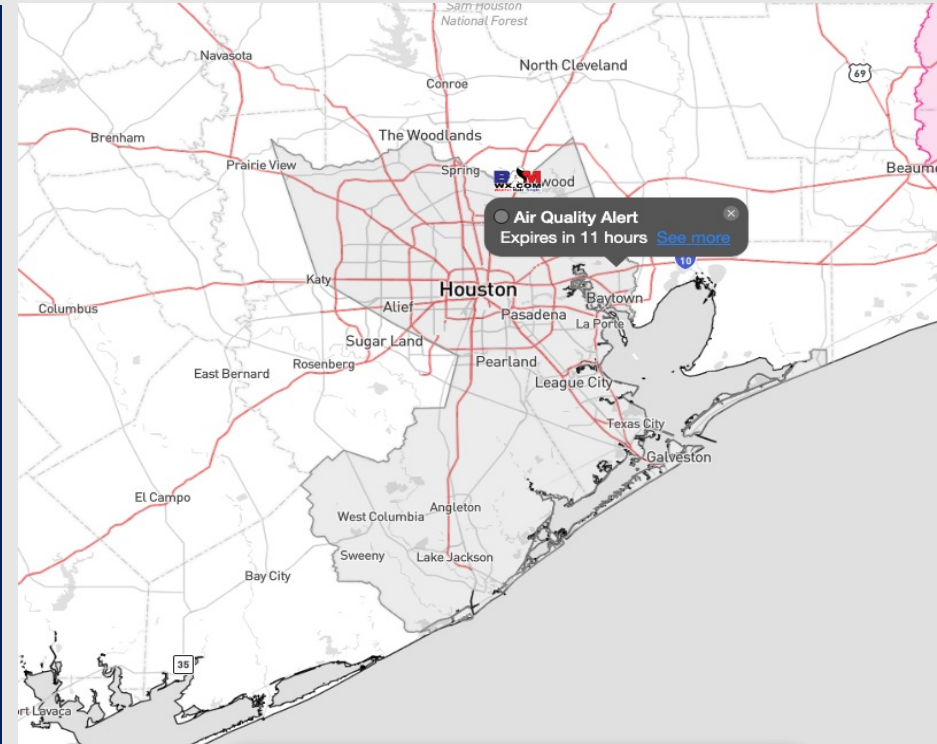
Updated: 5:15 AM CT

Sunday, September 17, 2023

Forecaster: John Kemper

Weather Headlines

- Not anticipating tropical development in the Gulf of Mexico over the next 7-10 days.
- Favoring dry conditions for the early part of this week.
- Winds look generally calm over the next 72 hours with speeds remaining below 12 kts.
- Not anticipating any visibility concerns over the next few days.



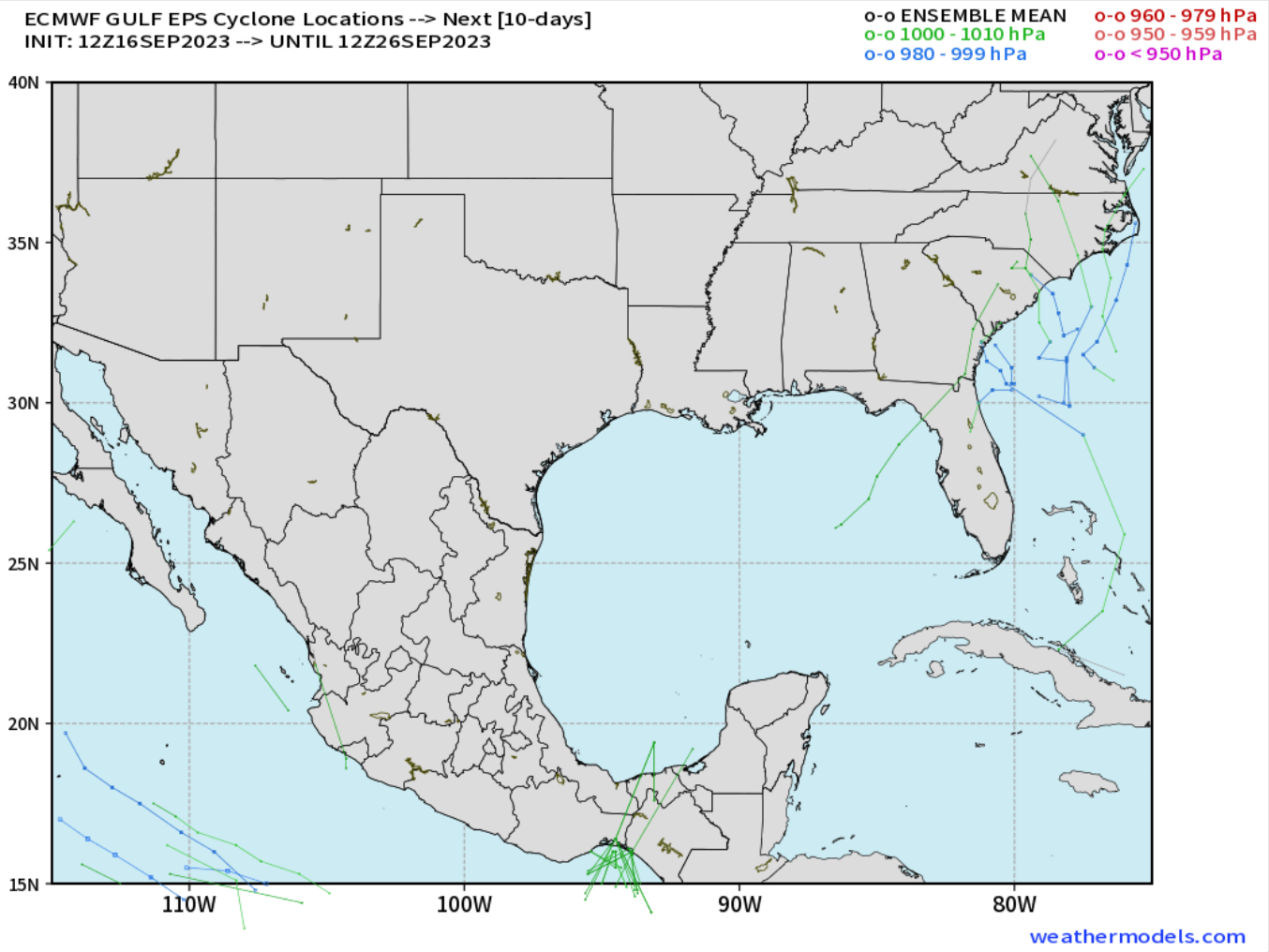
Radar/NWS Alerts: 5:00 AM CT



As always, please do not hesitate to reach out to us with any forecast questions via the chat option on the Weather Porthole or our on-call number, **(317)-560-8122** press 1 for forecast questions.

Houston Pilots Tropical Update

European Model Next 10 Days Tropical Tracks



Not anticipating tropical development in the Gulf of Mexico over the next 7-10 days.

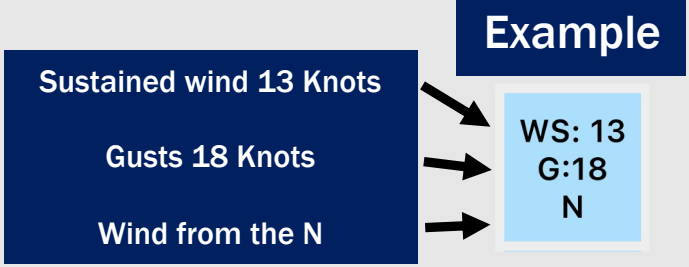
Houston Pilots Visibility Chart (miles)



Time	Sun 4am	Sun 5am	Sun 6am	Sun 7am	Sun 8am	Sun 9am	Sun 10am	Sun 11am	Sun 12pm	Sun 1pm	Sun 2pm	Sun 3pm	Sun 4pm	Sun 5pm	Sun 6pm	Sun 7pm	Sun 8pm	Sun 9pm	Sun 10pm	Sun 11pm	Mon 12am	Mon 1am	Mon 2am	Mon 3am	Mon 4am	Mon 5am	Mon 6am	Mon 7am	Mon 8am	Mon 9am	Mon 10am	Mon 11am	Mon 12pm	Mon 1pm	Mon 2pm	Mon 3pm
610 Bridge	10	10	10	10	10	10	10	10	10	10	10	10	10	10	10	10	10	10	10	10	10	10	10	10	10	10	10	10	8	7	10	10	10	10	10	10
Kinder 1	10	10	10	10	10	10	10	10	10	10	10	10	10	10	10	10	10	10	10	10	10	10	10	10	10	10	10	10	9	8	10	10	10	10	10	10
Greens Bayou	10	10	10	10	10	10	10	10	10	10	10	10	10	10	10	10	10	10	10	10	10	10	10	10	10	10	10	10	10	10	10	10	10	10	10	10
Shell Crude	10	10	10	10	10	10	10	10	10	10	10	10	10	10	10	10	10	10	10	10	10	10	10	10	10	10	10	10	10	10	10	10	10	10	10	10
Lynchburg Ferries	10	10	10	10	10	10	10	10	10	10	10	10	10	10	10	10	10	10	10	10	10	10	10	10	10	10	10	10	10	10	10	10	10	10	10	10
Exxon 3	10	10	10	10	10	10	10	10	10	10	10	10	10	10	10	10	10	10	10	10	10	10	10	10	10	10	10	10	10	10	10	10	10	10	10	10
Morgans Point	10	10	10	10	10	10	10	10	10	10	10	10	10	10	10	10	10	10	10	10	10	10	10	10	10	10	10	10	10	10	10	10	10	10	10	10
75/76	10	10	10	10	10	10	10	10	10	10	10	10	10	10	10	10	10	10	10	10	10	10	10	10	10	10	10	10	10	10	10	10	10	10	10	10
63/64	10	10	10	10	10	10	10	10	10	10	10	10	10	10	10	10	10	10	10	10	10	10	10	10	10	10	10	10	10	10	10	10	10	10	10	10
51/52	10	10	10	10	10	10	10	10	10	10	10	10	10	10	10	10	10	10	10	10	10	10	10	10	10	10	10	10	10	10	10	10	10	10	10	10
37/38	10	10	10	10	10	10	10	10	10	10	10	10	10	10	10	10	10	10	10	10	10	10	10	10	10	10	10	10	10	10	10	10	10	10	10	10
25/26	10	10	10	10	10	10	10	10	10	10	10	10	10	10	10	10	10	10	10	10	10	10	10	10	10	10	10	10	10	10	10	10	10	10	10	10
11/12	10	10	10	10	10	10	10	10	10	10	10	10	10	10	10	10	10	10	10	10	10	10	10	10	10	10	10	10	10	10	10	10	10	10	10	10
1 & 2 Bravo	10	10	10	10	10	10	10	10	10	10	10	10	10	10	10	10	10	10	10	10	10	10	10	10	10	10	10	10	10	10	10	10	10	10	10	10

NOTE: This is automated data that may/may not agree with the official BAM thinking that's found on the daily slides or special visibility report slides. This data should be used as a guide only

Houston Pilots Wind Chart



Time Knots	Sun 4am	Sun 5am	Sun 6am	Sun 7am	Sun 8am	Sun 9am	Sun 10am	Sun 11am	Sun 12pm	Sun 1pm	Sun 2pm	Sun 3pm	Sun 4pm	Sun 5pm	Sun 6pm	Sun 7pm	Sun 8pm	Sun 9pm	Sun 10pm	Sun 11pm	Mon 12am	Mon 1am	Mon 2am	Mon 3am	Mon 4am	Mon 5am	Mon 6am	Mon 7am	Mon 8am	Mon 9am	Mon 10am	Mon 11am	Mon 12pm	Mon 1pm	Mon 2pm	Mon 3pm	
610 Bridge	3	2	3	3	3	4	5	5	6	5	5	6	6	6	6	5	4	3	2	2	2	2	2	2	2	2	2	2	2	2	4	4	5	4	4	4	4
	5	4	4	4	4	5	7	7	7	8	8	9	9	9	9	8	6	5	4	3	3	4	3	4	3	3	3	3	3	3	4	5	7	6	6	6	7
Kinder 1	3	2	2	3	3	4	5	5	6	5	5	6	6	6	6	5	4	3	2	2	2	2	3	2	2	2	2	2	2	4	5	5	5	4	4	4	4
	5	4	4	4	4	5	7	7	7	8	8	9	9	9	9	8	6	5	3	2	2	2	3	4	3	3	3	3	3	4	5	7	6	6	5	6	7
Greens Bayou	3	2	2	3	3	4	5	5	6	5	5	6	6	6	6	5	4	3	2	2	2	2	3	2	2	2	2	2	2	3	4	5	5	4	4	4	4
	5	4	4	4	4	5	7	7	7	8	8	9	9	9	9	8	6	5	3	2	2	2	3	4	3	3	3	3	3	4	5	7	6	6	5	6	7
Shell Crude	3	3	3	3	3	5	5	5	6	5	5	6	6	6	6	5	4	3	2	2	2	2	3	2	2	2	2	2	3	4	5	5	4	4	4	5	
	5	4	4	4	4	5	7	7	7	8	8	9	9	9	8	6	5	4	3	3	3	3	4	4	4	3	3	3	4	5	7	6	6	5	6	7	
Lynchburg Ferries	4	3	3	3	3	5	5	5	6	5	6	6	6	6	6	6	4	4	3	3	3	3	3	3	2	3	2	2	3	3	4	5	5	5	4	4	5
	5	4	4	4	5	5	7	7	7	8	8	9	9	9	8	6	5	4	4	4	4	4	4	4	4	3	3	3	4	5	6	7	6	6	5	6	7
Exxon 3	4	4	4	4	4	5	6	6	6	6	6	6	6	6	6	6	5	4	3	3	3	3	3	3	2	3	2	2	3	3	4	5	5	5	5	6	
	6	5	5	5	5	6	7	7	7	8	8	9	9	9	8	6	5	4	4	4	4	4	5	5	4	4	4	4	5	6	7	6	6	6	7	8	
Morgans Point	6	5	5	5	5	6	6	6	6	6	6	6	6	6	6	6	5	4	4	4	4	4	5	5	5	5	5	5	6	6	6	6	6	6	6	7	
	7	6	6	6	6	7	8	7	8	8	8	9	9	9	9	8	6	5	5	5	5	5	6	6	6	6	6	6	6	7	8	7	7	7	8	9	
75/76	8	7	7	7	7	8	8	7	6	6	6	6	7	7	8	7	6	5	5	5	5	5	6	6	6	6	6	6	7	8	7	7	6	5	6	8	
	9	8	8	8	8	9	9	8	8	8	8	9	9	9	9	10	8	7	6	6	6	6	6	7	7	7	7	8	8	8	8	7	8	8	8	10	
63/64	8	8	8	8	8	8	8	7	7	6	5	6	6	7	8	9	7	6	5	5	5	5	6	7	7	7	7	8	8	8	8	7	5	5	5	7	
	9	9	9	9	9	9	9	9	8	9	8	9	9	9	9	10	8	7	6	6	6	6	7	7	8	8	8	8	8	9	9	8	8	8	8	9	
51/52	8	8	8	8	8	8	8	7	7	6	5	6	7	7	8	7	6	5	5	5	5	5	6	6	6	6	7	7	8	8	8	7	6	5	5	6	
	9	9	9	9	9	9	9	9	9	9	8	8	9	9	9	9	7	6	5	5	5	5	6	6	6	6	7	7	8	8	8	8	8	8	8	9	
37/38	8	8	8	8	8	8	8	8	7	6	5	6	7	7	7	6	5	4	4	4	4	4	5	5	6	6	6	7	7	8	8	8	7	6	6	7	
	8	8	9	8	9	9	9	9	9	8	8	8	9	8	8	7	6	5	5	5	5	5	6	6	6	6	7	7	8	8	9	8	8	8	8	8	
25/26	7	7	7	7	7	8	8	8	7	6	6	6	6	6	6	6	5	4	4	4	4	4	4	5	6	6	6	6	7	7	8	8	7	7	7	7	
	8	8	8	8	8	9	9	9	9	8	8	8	8	8	8	8	6	5	5	5	5	5	6	6	6	6	6	7	7	8	9	8	8	8	8	8	
11/12	7	7	7	7	8	8	8	8	7	6	6	6	6	6	6	5	4	4	4	4	4	4	5	6	6	6	6	7	7	8	8	8	8	8	7	8	
	8	8	8	8	8	9	9	9	9	8	7	7	8	8	8	7	6	5	5	5	5	5	6	6	6	6	7	7	8	8	9	9	9	9	8	9	
1 & 2 Bravo	9	9	9	9	9	9	9	9	8	7	5	5	6	6	7	6	5	5	5	5	5	6	6	7	8	8	8	9	9	9	9	9	8	8	7	8	
	9	10	10	10	10	10	10	9	9	8	7	7	7	7	8	7	6	6	6	6	6	6	7	8	8	8	9	9	10	11	10	9	9	8	8	8	

NOTE: This is automated data that may/may not agree with the official BAM thinking that's found on the daily slides. This data should be used as a guide only

Forecast Discussion

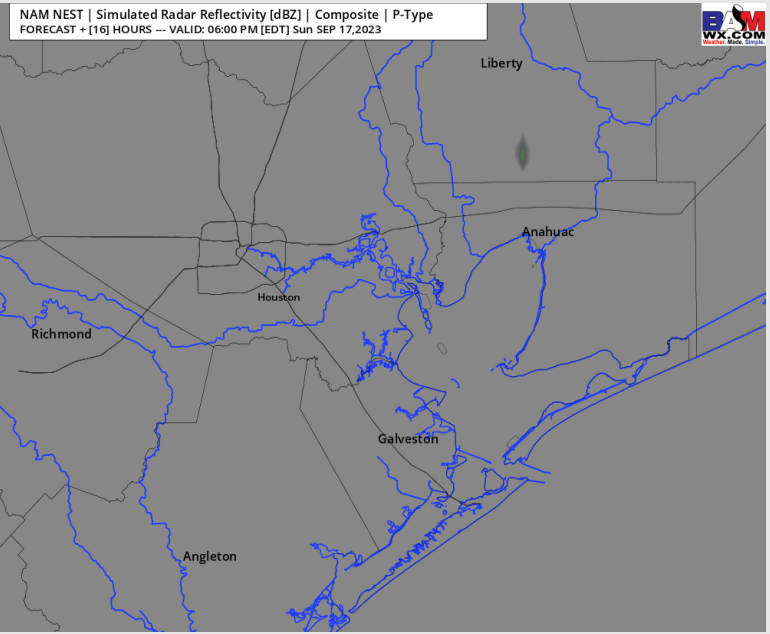
Precip: An isolated drizzle chance can't be ruled out through 8AM-CT (10%), with dry conditions favored for the remainder of the day.

Wind: Winds out of the NW will shift clockwise out of the NNE by 12 PM and remain from the N to NNE for the rest of the PM. **N of Morgan's Point:** 2 - 6 kts in the early AM will slightly increase to 4 - 9 kts from 11 AM - 7 PM. After 7 PM, winds return to 2 -6 kts. **S of Morgan's Point:** 7-12kts through 10AM. Winds will then decrease to 3-8 kts after 10AM and remain as such for the rest of the day.

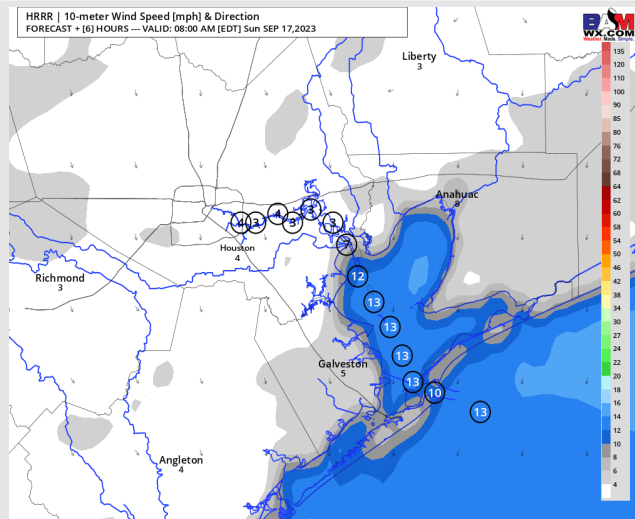
High Temps: **S of Morgan's Point:** Mid to upper 80s F. **N of Morgan's Point:** Lower to mid 90s F.

Visibility: No visibility concerns at this time.

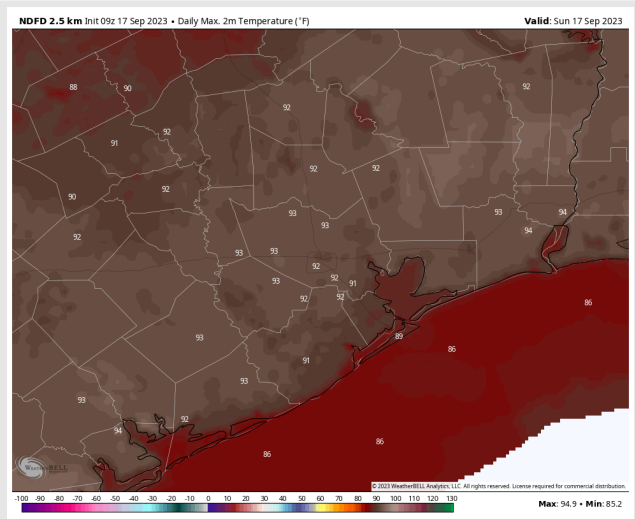
Precip Image: 5 PM CT



**Wind Speed:
7 AM CT**



**High Temps
Today**



Forecast Discussion

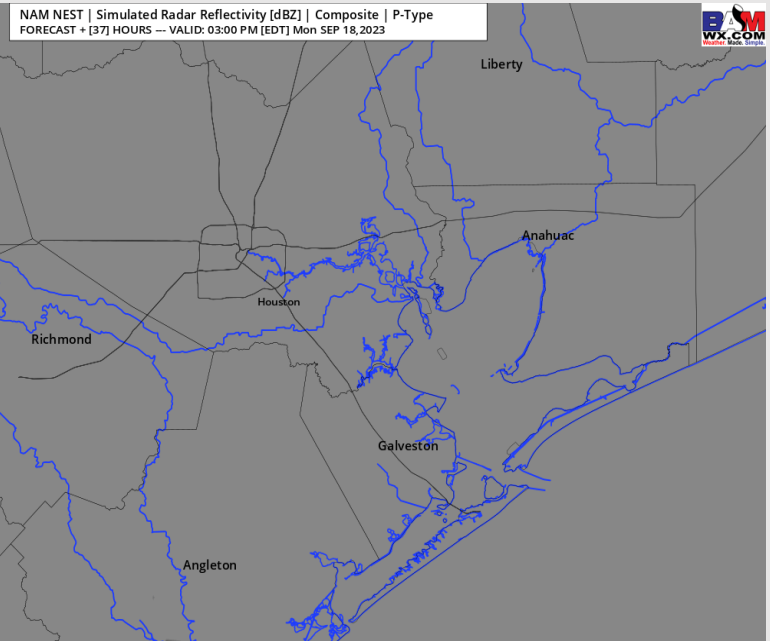
Precip: Favoring dry conditions throughout the day Monday.

Wind: Winds out of the NNE will shift counter-clockwise out of the SE by 5 PM. **N of Morgan's Point:** 2 - 7 kts throughout the entire day. **S of Morgan's Point:** winds will increase to 7-12 by 3 AM and remain at that clip until 7 PM, decreasing to 2-8 kts at that time.

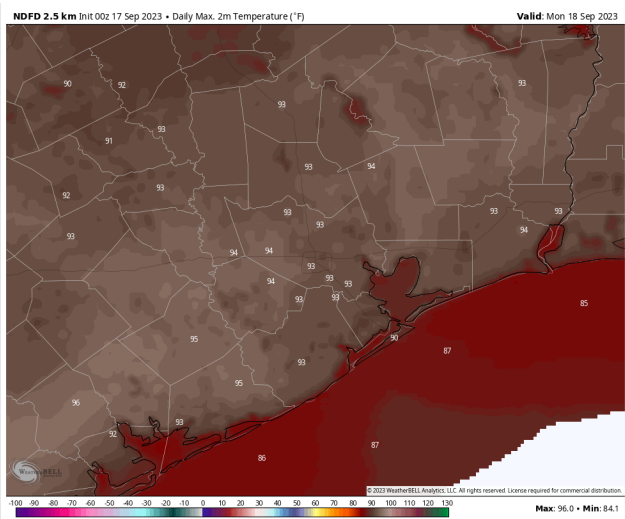
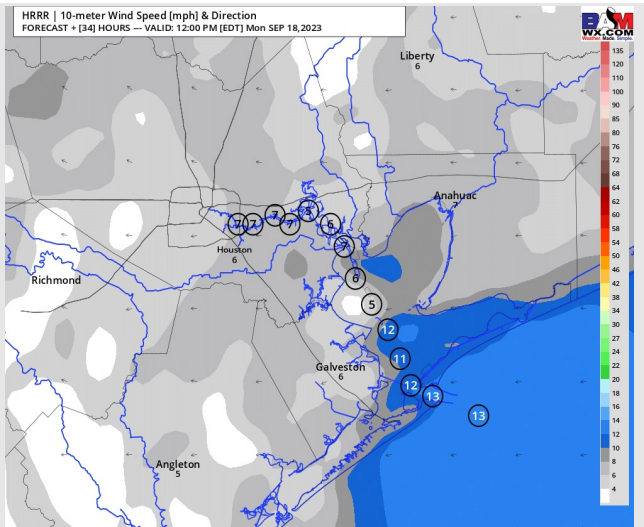
High Temps: **S of Morgan's Point:** Mid/Upper 80s F. **N of Morgan's Point:** Low/Mid 90s F.

Visibility: Not anticipating any fog issues at this time.

Precip Image: 2 PM CT



**Wind Speed:
11 AM CT**



**High Temps
Monday**

Forecast Discussion

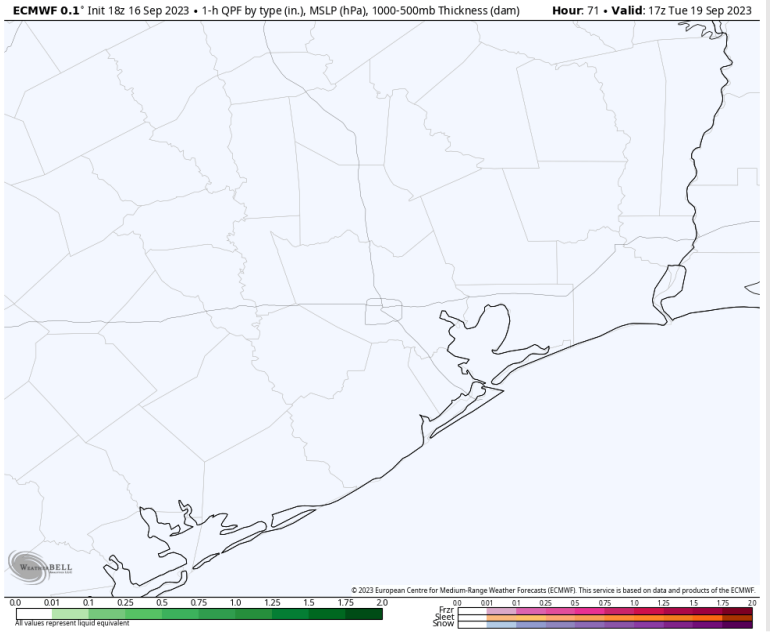
Precip: Favoring dry conditions throughout the day Tuesday.

Wind: Winds will be light again today with generally north winds wavering between NW to NE. **N of Morgan's Point:** 2 - 7 kts through most of the day, increasing to 4-9 kts between 3-8 PM. **S of Morgan's Point:** Winds at 4-9 kts will decrease to 2-7 kts by 6 AM, continuing at that clip until 2 PM. Winds will return to 4-9 kts at 2 PM and remain at that speed for the remainder of the day.

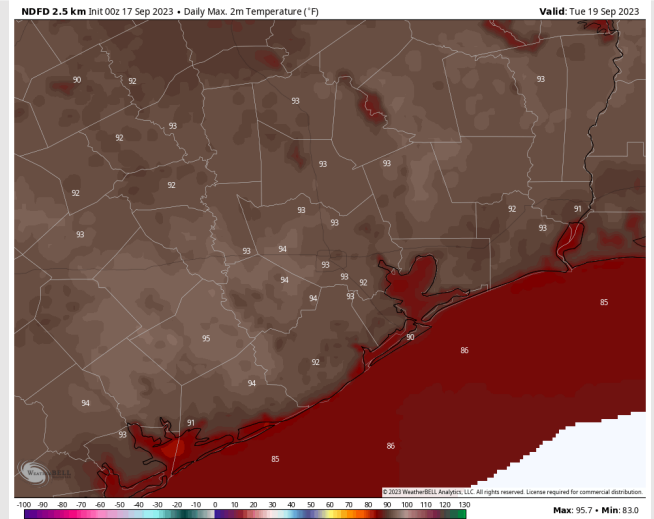
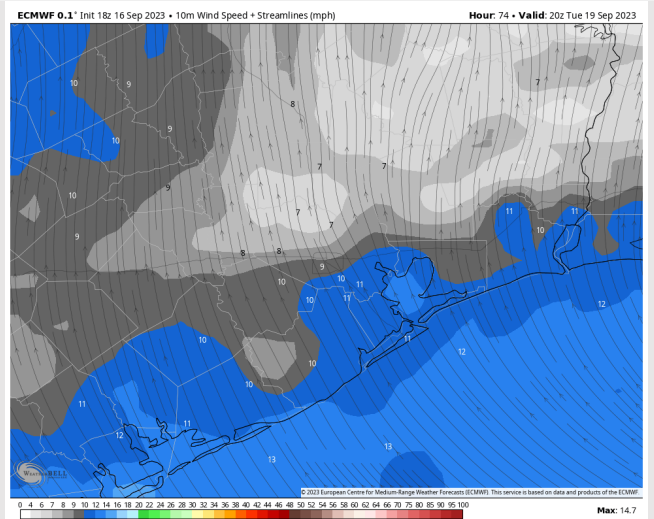
High Temps: **S of Morgan's Point:** Mid 80s F. **N of Morgan's Point:** Low 90s F.

Visibility: Not anticipating any further visibility issues at this time.

Precip Image: 12 PM CT



Wind Speed:
3 PM CT



High Temps
Tuesday

Houston Pilots: 9/17/23

