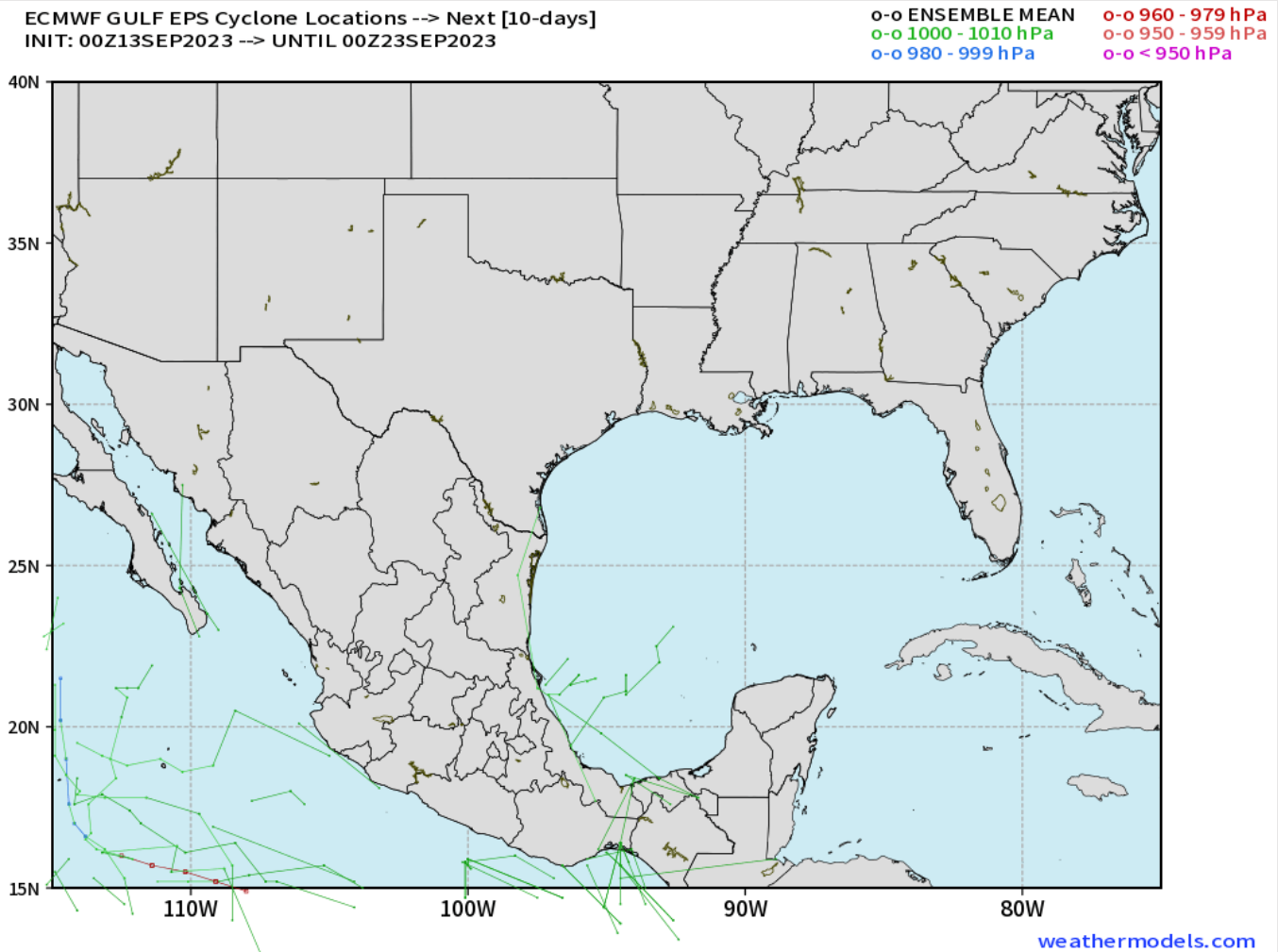


Houston Pilots Tropical Update

European Model Next 10 Days Tropical Tracks



Not anticipating tropical development in the Gulf of Mexico over the next 7-10 days.

Currently monitoring Hurricane Lee, which will impact parts of New England Saturday.

Houston Pilots Visibility Chart (miles)



Time	Wed 1pm	Wed 2pm	Wed 3pm	Wed 4pm	Wed 5pm	Wed 6pm	Wed 7pm	Wed 8pm	Wed 9pm	Wed 10pm	Wed 11pm	Thu 12am	Thu 1am	Thu 2am	Thu 3am	Thu 4am	Thu 5am	Thu 6am	Thu 7am	Thu 8am	Thu 9am	Thu 10am	Thu 11am	Thu 12pm	Thu 1pm	Thu 2pm	Thu 3pm	Thu 4pm	Thu 5pm	Thu 6pm	Thu 7pm	Thu 8pm	Thu 9pm	Thu 10pm	Thu 11pm	Fri 12am		
610 Bridge	10	10	10	10	10	10	10	10	10	10	10	10	10	10	10	10	10	10	10	10	6	10	10	10	10	10	10	10	10	10	10	10	10	10	10	10		
Kinder 1	10	10	10	10	10	10	10	10	10	10	10	10	10	10	10	10	10	10	10	10	7	10	10	10	10	10	10	10	10	10	10	10	10	10	10	10	10	
Greens Bayou	10	10	10	10	10	10	10	10	10	10	10	10	10	10	10	10	10	10	10	10	8	10	10	10	10	10	10	10	10	10	10	10	10	10	10	10	10	
Shell Crude	10	10	10	10	10	10	10	10	10	10	10	10	10	10	10	10	10	10	10	10	8	10	10	10	10	10	10	10	10	10	10	10	10	10	10	10	10	
Lynchburg Ferries	10	10	10	10	10	10	10	10	10	10	10	10	10	10	10	10	10	10	10	9	8	10	10	10	10	10	10	10	10	10	10	10	10	10	10	10	10	
Exxon 3	10	10	10	10	10	10	10	10	10	10	10	10	10	10	10	10	10	10	10	10	8	10	10	10	10	10	10	10	10	10	10	10	10	10	10	10	10	10
Morgans Point	10	10	10	10	10	10	10	10	10	10	10	10	10	10	10	10	10	10	10	10	8	10	10	10	10	10	10	10	10	10	10	10	10	10	10	10	10	10
75/76	10	10	10	10	10	10	10	10	10	10	10	10	10	10	10	10	10	10	10	10	8	10	10	10	10	10	10	10	10	10	10	10	10	10	10	10	10	10
63/64	10	10	10	10	10	10	10	10	10	10	10	10	10	10	10	10	10	10	10	10	10	10	10	10	10	10	10	10	10	10	10	10	10	10	10	10	10	10
51/52	10	10	10	10	10	10	10	10	10	10	10	10	10	10	10	10	10	10	10	10	10	10	10	10	10	10	10	10	10	10	10	10	10	10	10	10	10	10
37/38	10	10	10	10	10	10	10	10	10	10	10	10	10	10	10	10	10	10	10	10	10	10	10	10	10	10	10	10	10	10	10	10	10	10	10	10	10	10
25/26	10	10	10	10	10	10	10	10	10	10	10	10	10	10	10	10	10	10	10	10	10	10	10	10	10	10	10	10	10	10	10	10	10	10	10	10	10	10
11/12	10	10	10	10	10	10	10	10	10	10	10	10	10	10	10	10	10	10	10	10	10	10	10	10	10	10	10	10	10	10	10	10	10	10	10	10	10	10
1 & 2 Bravo	10	10	10	10	10	10	10	10	10	10	10	10	10	10	10	10	10	10	10	10	10	10	10	10	9	9	9	9	9	9	9	10	10	10	10	10	10	10

NOTE: This is automated data that may/may not agree with the official BAM thinking that's found on the daily slides or special visibility report slides. This data should be used as a guide only

Houston Pilots Wind Chart



Forecast Confidence



Example

Sustained wind 13 Knots
Gusts 18 Knots
Wind from the N

WS: 13
G:18
N

Time Knots	Wed 1pm	Wed 2pm	Wed 3pm	Wed 4pm	Wed 5pm	Wed 6pm	Wed 7pm	Wed 8pm	Wed 9pm	Wed 10pm	Wed 11pm	Thu 12am	Thu 1am	Thu 2am	Thu 3am	Thu 4am	Thu 5am	Thu 6am	Thu 7am	Thu 8am	Thu 9am	Thu 10am	Thu 11am	Thu 12pm	Thu 1pm	Thu 2pm	Thu 3pm	Thu 4pm	Thu 5pm	Thu 6pm	Thu 7pm	Thu 8pm	Thu 9pm	Thu 10pm	Thu 11pm	Fri 12am				
610 Bridge	4	5	5	5	5	5	6	5	4	3	3	2	2	2	2	2	2	2	2	2	2	3	4	4	4	4	5	5	6	6	6	4	4	3	3	3				
Kinder 1	4	5	5	5	5	5	6	5	4	3	3	2	2	2	2	2	2	2	2	2	2	3	4	4	4	4	5	5	6	6	6	4	4	3	4	3				
Greens Bayou	4	5	5	5	5	5	4	4	3	3	2	2	2	2	2	2	2	2	2	2	2	3	4	4	4	3	4	5	5	6	6	6	4	4	3	4	3			
Shell Crude	4	5	5	5	5	5	5	5	4	3	3	2	2	2	2	2	2	2	2	2	2	3	4	4	4	4	4	5	5	6	6	6	5	4	3	4	4			
Lynchburg Ferries	4	5	5	5	5	5	5	5	5	4	4	3	3	3	3	3	3	3	3	3	3	4	5	5	5	5	6	6	6	6	6	6	6	5	4	4	4	4		
Exxon 3	4	5	5	5	5	5	5	5	5	5	4	4	3	3	3	3	3	3	3	3	3	4	5	5	5	5	6	6	6	6	6	6	6	5	4	4	4	4		
Morgans Point	4	5	5	5	5	5	5	5	5	5	5	4	4	4	4	4	4	4	4	4	4	5	5	5	5	6	6	6	6	6	6	6	6	5	4	4	4	4		
75/76	4	5	5	5	5	5	5	5	5	5	5	4	4	4	4	4	4	4	4	4	4	5	5	5	5	6	6	6	6	6	6	6	6	6	5	4	4	4	4	
63/64	4	5	5	5	5	5	5	5	5	5	5	4	4	4	4	4	4	4	4	4	4	5	5	5	5	6	6	6	6	6	6	6	6	6	6	5	4	4	4	4
51/52	4	5	5	5	5	5	5	5	5	5	5	4	4	4	4	4	4	4	4	4	4	5	5	5	5	6	6	6	6	6	6	6	6	6	6	5	4	4	4	4
37/38	4	5	5	5	5	5	5	5	5	5	5	4	4	4	4	4	4	4	4	4	4	5	5	5	5	6	6	6	6	6	6	6	6	6	6	5	4	4	4	4
25/26	4	5	5	5	5	5	5	5	5	5	5	4	4	4	4	4	4	4	4	4	4	5	5	5	5	6	6	6	6	6	6	6	6	6	6	5	4	4	4	4
11/12	4	5	5	5	5	5	5	5	5	5	5	4	4	4	4	4	4	4	4	4	4	5	5	5	5	6	6	6	6	6	6	6	6	6	6	5	4	4	4	4
1 & 2 Bravo	4	5	5	5	5	5	5	5	5	5	5	4	4	4	4	4	4	4	4	4	4	5	5	5	5	6	6	6	6	6	6	6	6	6	6	5	4	4	4	4

NOTE: This is automated data that may/may not agree with the official BAM thinking that's found on the daily slides. This data should be used as a guide only

Forecast Discussion

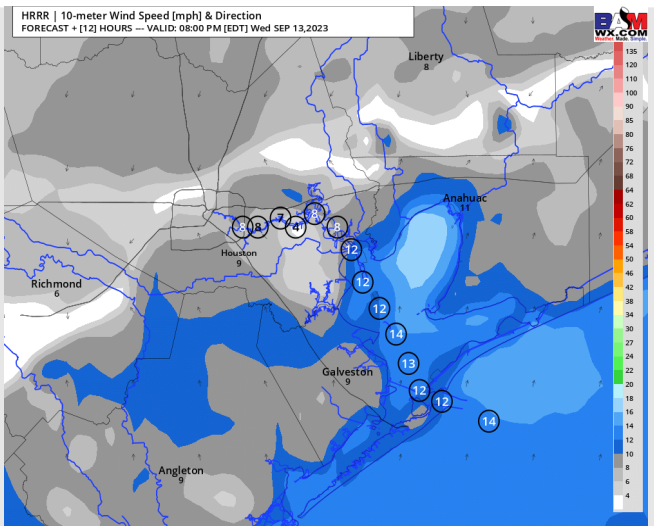
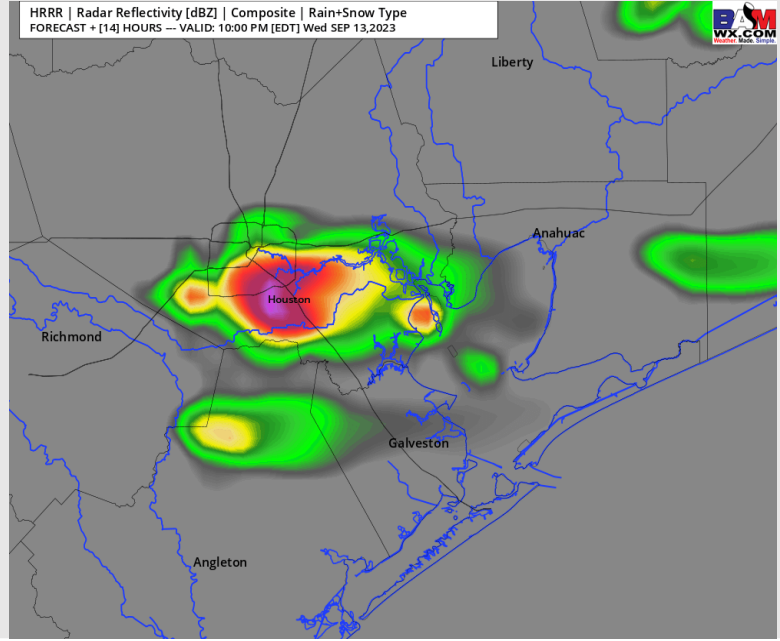
Precip: Scattered showers/storm chances (20%) will be in play through 5 PM. Better chances for strong storms will work in towards 5 PM - 11 PM with the greatest coverage occurring from 6 - 9 PM (40-50%). A low-end severe risk will be present with these storms with the main threat being gusty winds of up to 35 - 40 kts in addition to small hail.

Wind: Winds will be out of the S for the remainder of the day. Pending thunderstorm activity in the PM, winds can briefly shift from the NE. **N of Morgan's Point:** 3 - 7 kts for the remainder of the day. **S of Morgan's Point:** winds of 2-6 kts will increase to 5 - 10 kts towards 3 PM.

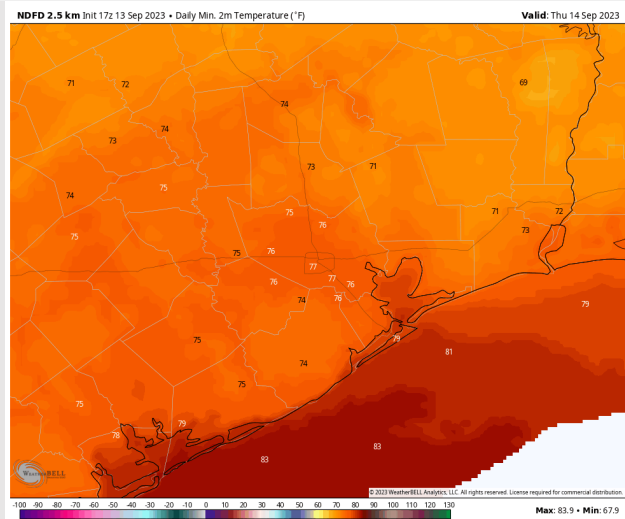
Low Temps: **S of Morgan's Point:** Low 80s F **N of Morgan's Point:** Upper 70s F

Visibility: No visibility issues expected.

Precip Image: 9 PM CT



Wind Speed:
7 PM CT



Low Temps
THUR AM

Houston Pilots: Thu. 9/14/2023



Forecast Discussion

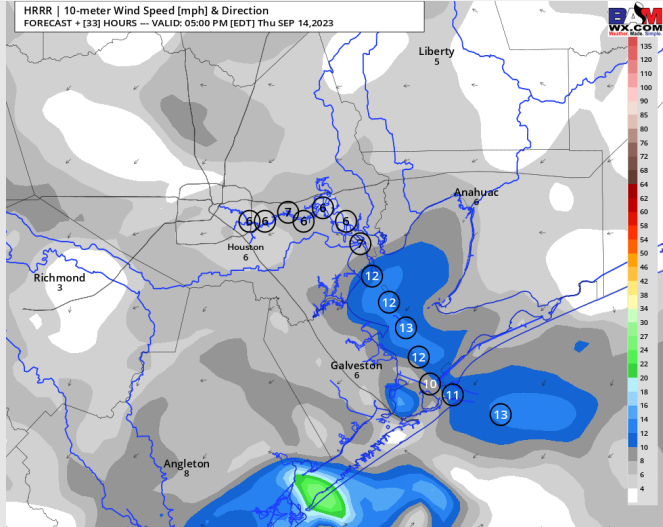
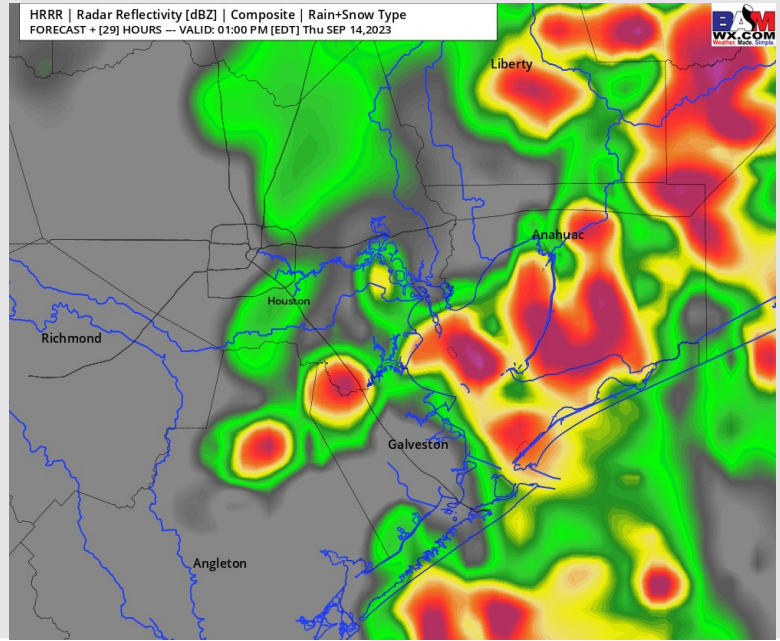
Precip: Monitoring 30-40% chances for hit/miss showers/storms move into the area from 9 AM - 10 AM. After 10 AM, favoring storm chances to increase again. From 11 AM - 3 PM favoring scattered to widespread coverage (60-70%) of thunderstorms. Coverage will back off to a hit/miss manner (30-40%) from 4-9 PM, before tapering off after 9 PM. **A stronger storm cannot be ruled out again in the afternoon for a wind gust of up to 30 - 35 kts.**

Wind: Near calm winds will generally be out of the S before shifting to be out of the WSW by 4 PM and remaining that way for the rest of the day. Pending storm activity, winds can briefly shift out of the NW. **N of Morgan's Point:** 1-5 kts throughout the entirety of the day aside from Thunderstorm related gusts of around 20 kts (under general thunderstorms). **S of Morgan's Point:** 2 - 7 kts throughout the day. After storms pass near 9 PM, winds will increase slightly to 6 - 11 kts.

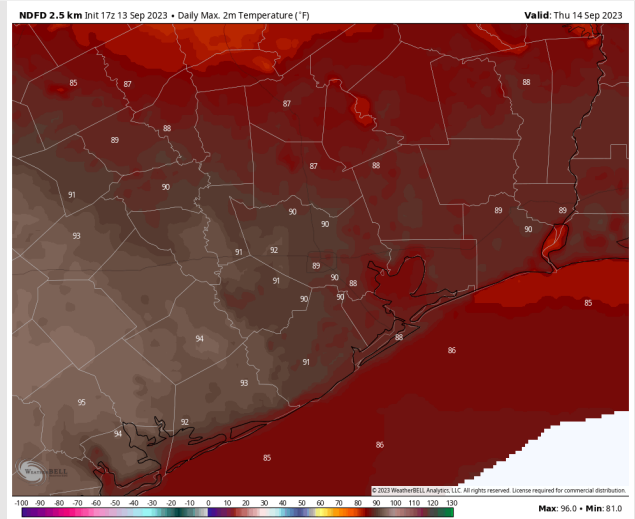
High Temps: **S of Morgan's Point:** Mid 80s F. **N of Morgan's Point:** Mid/Upper 90s F.

Visibility: No visibility concerns at this time.

Precip Image: 12 PM CT



**Wind Speed:
4 PM CT**



**High Temps
Thursday**

Houston Pilots: Fri. 9/15/2023

Forecast Discussion

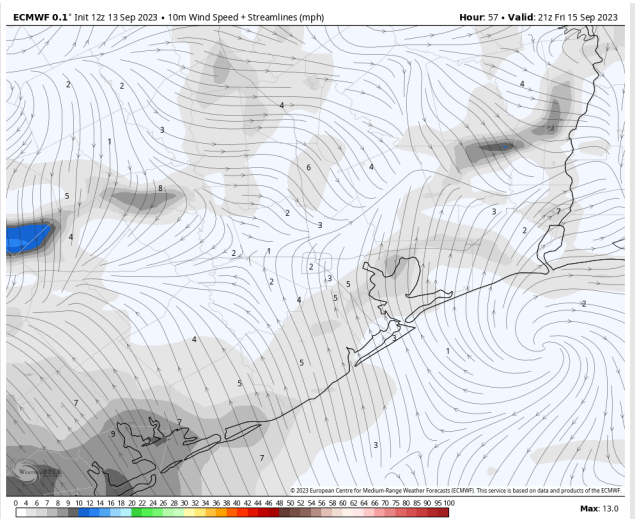
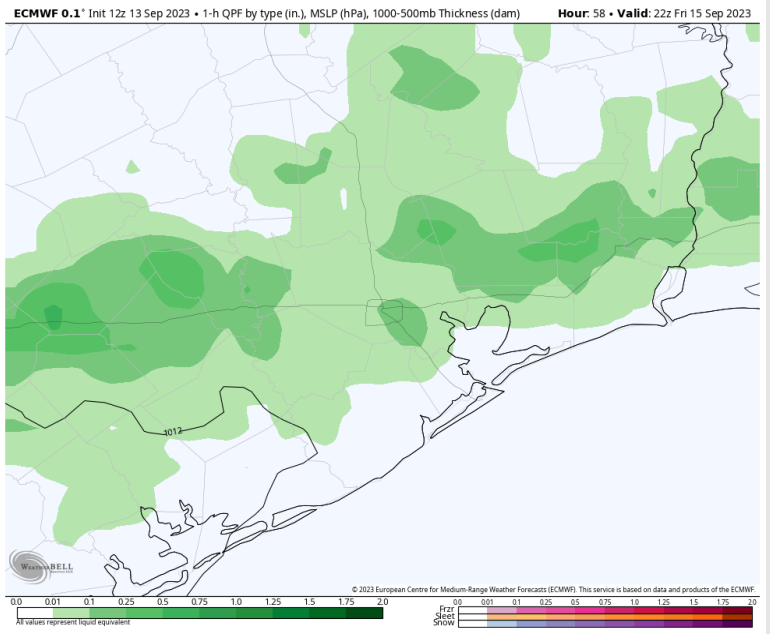
Precip: The majority of thunderstorm activity will stay to the west of the bay during the AM, with a 20% chance for and isolated shower/storm starting at 3 AM and lasting through 2 PM. Storm chances then increase to 30% from 4 - 7 PM before tapering off for the evening.

Wind: NE winds through 9 AM will veer clockwise from the SE by 2 PM and will then become variable towards 6 PM. **N of Morgan's Point:** 2-6 kts throughout the entire day. **S of Morgan's Point:** 2 - 7 kts through the entire day. **Thunderstorm activity in the mid afternoon can produce gusts to 18 - 23 kts.**

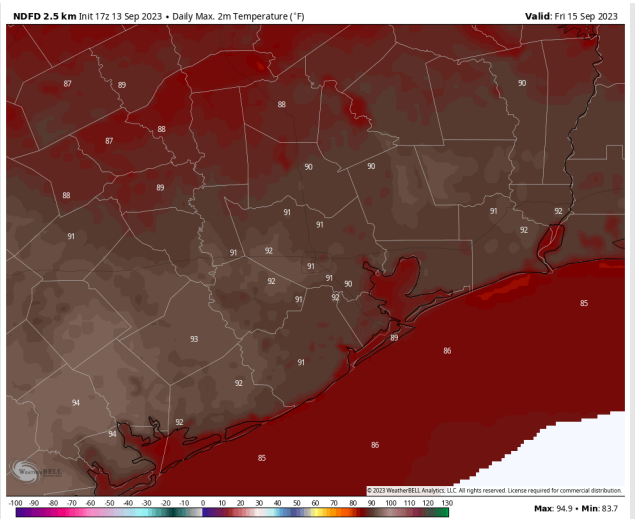
High Temps: **S of Morgan's Point:** Lower 80 to mid 80s F. **N of Morgan's Point:** Mid 90s F.

Visibility: Not anticipating any fog issues at this time.

Precip Image: 5 PM CT

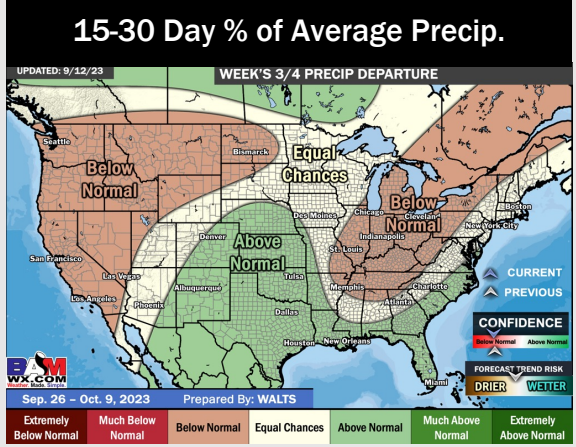
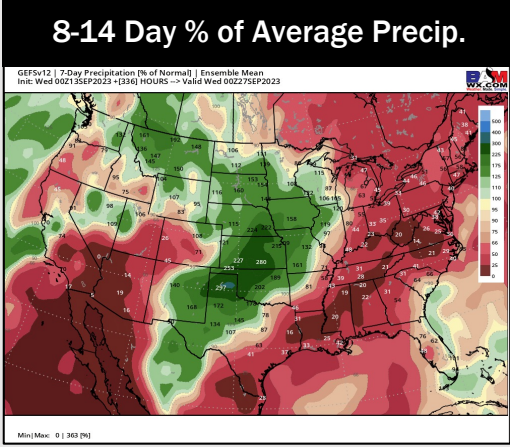
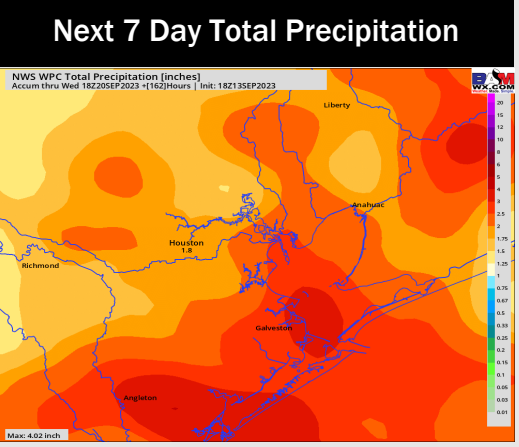
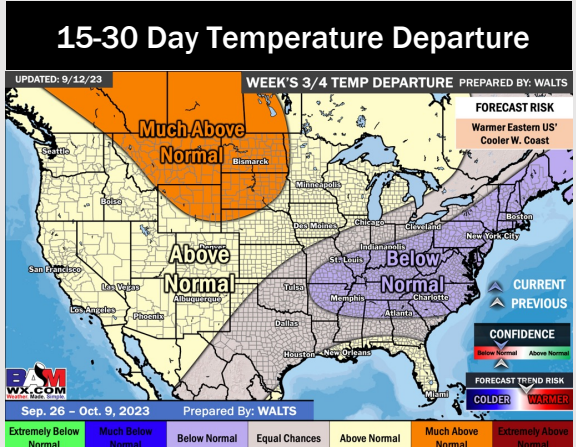
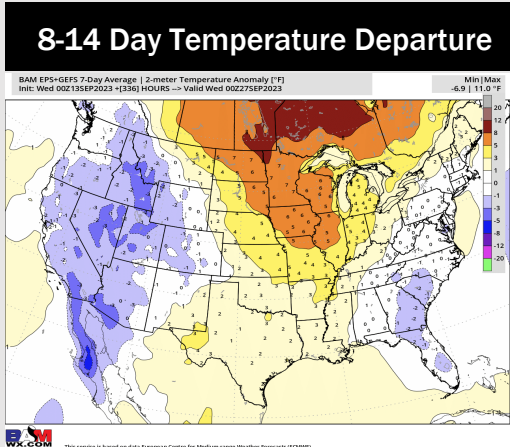
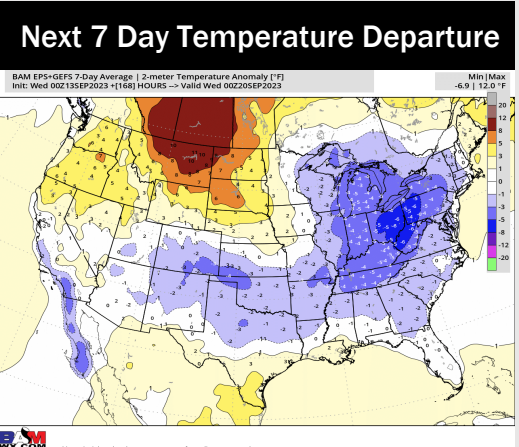


Wind Speed:
4 PM CT



High Temps
Friday

Houston Pilots: 9/13/23



- Rain chances will be at play everyday over the next 5 days before coverage quiets down towards Sunday afternoon. Expecting temperatures to continue to remain slightly above normal.
- Expecting below normal precipitation chances and slightly above normal temperatures for the week 2 timeframe.
- Near normal temperatures and above normal chances for precipitation are favored in the weeks 3/4 timeframe.