

Houston Pilots Forecast Package



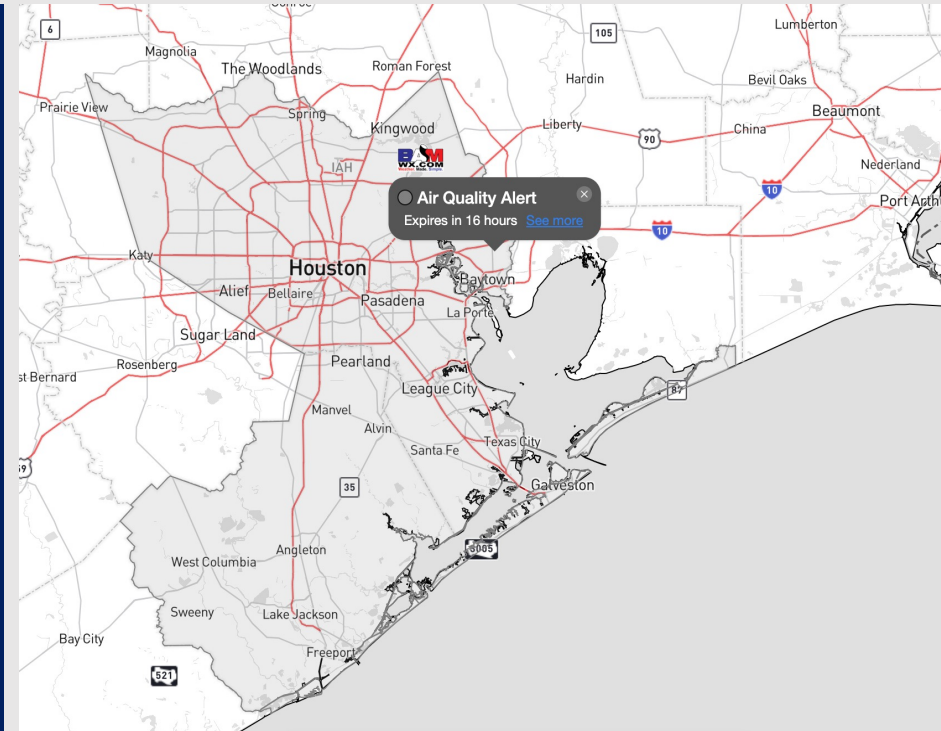
Updated: 3:40 AM CT

Monday, September 11, 2023

Forecaster: Will Danby

Weather Headlines

- Not anticipating tropical development in the Gulf of Mexico over the next 7-10 days. Monitoring Hurricane Lee as it approaches the East coast. Not anticipating this storm to impact the Gulf.
- Getting into a drier stretch in the early week with only very low-end rain chances. The back half of the week looks to turn more active for precipitation.
- Not anticipating any visibility concerns over the next few days.



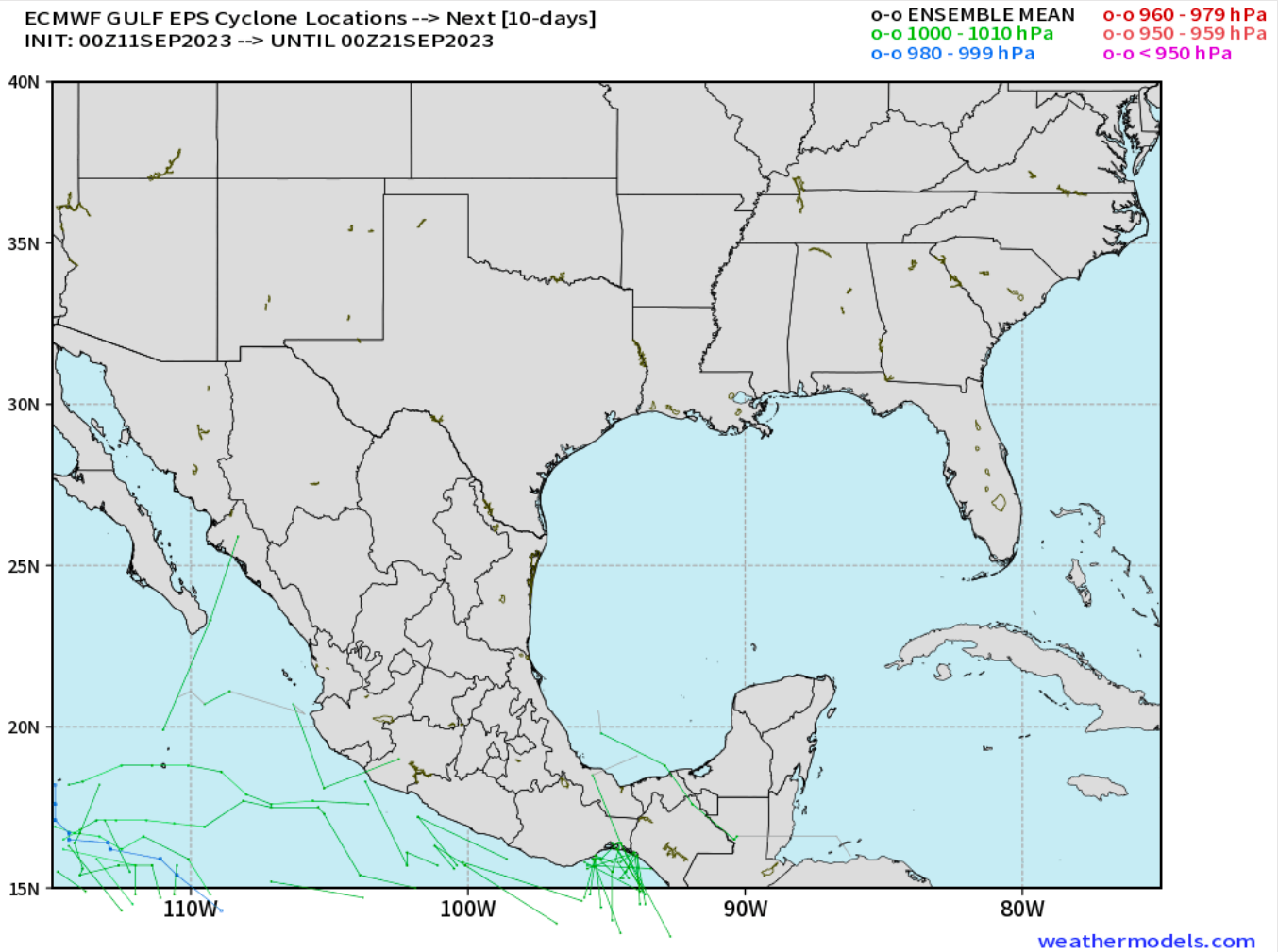
Radar/NWS Alerts: 3:40 AM CT



As always, please do not hesitate to reach out to us with any forecast questions via the chat option on the Weather Porthole or our on-call number, **(317)-560-8122** press 1 for forecast questions.

Houston Pilots Tropical Update

European Model Next 10 Days Tropical Tracks



Not anticipating tropical development in the Gulf of Mexico over the next 7-10 days.

Currently monitoring Hurricane Lee as it is anticipated to stay off the east coast in the Atlantic this week.

Houston Pilots Visibility Chart (miles)



Time	Mon 2am	Mon 3am	Mon 4am	Mon 5am	Mon 6am	Mon 7am	Mon 8am	Mon 9am	Mon 10am	Mon 11am	Mon 12pm	Mon 1pm	Mon 2pm	Mon 3pm	Mon 4pm	Mon 5pm	Mon 6pm	Mon 7pm	Mon 8pm	Mon 9pm	Mon 10pm	Mon 11pm	Tue 12am	Tue 1am	Tue 2am	Tue 3am	Tue 4am	Tue 5am	Tue 6am	Tue 7am	Tue 8am	Tue 9am	Tue 10am	Tue 11am	Tue 12pm	Tue 1pm	
610 Bridge	10	10	10	10	10	10	10	10	10	10	10	10	10	10	10	10	10	10	10	10	10	10	10	10	10	10	10	10	10	10	10	10	10	10	10	10	10
Kinder 1	10	10	10	10	10	10	10	10	10	10	10	10	10	10	10	10	10	10	10	10	10	10	10	10	10	10	10	10	10	10	10	10	10	10	10	10	10
Greens Bayou	10	10	10	10	10	10	10	10	10	10	10	10	10	10	10	10	10	10	10	10	10	10	10	10	10	10	10	10	10	10	10	10	10	10	10	10	10
Shell Crude	10	10	10	10	10	10	10	10	10	10	10	10	10	10	10	10	10	10	10	10	10	10	10	10	10	10	10	10	10	10	10	10	10	10	10	10	10
Lynchburg Ferries	10	10	10	10	10	10	10	10	10	10	10	10	10	10	10	10	10	10	10	10	10	10	10	10	10	10	10	10	10	10	10	10	10	10	10	10	10
Exxon 3	10	10	10	10	10	10	10	10	10	10	10	10	10	10	10	10	10	10	10	10	10	10	10	10	10	10	10	10	10	10	10	10	10	10	10	10	10
Morgans Point	10	10	10	10	10	10	10	10	10	10	10	10	10	10	10	10	10	10	10	10	10	10	10	10	10	10	10	10	10	10	10	10	10	10	10	10	10
75/76	10	10	10	10	10	10	10	10	10	10	10	10	10	10	10	10	10	10	10	10	10	10	10	10	10	10	10	10	10	10	10	10	10	10	10	10	10
63/64	10	10	10	10	10	10	10	10	10	10	10	10	10	10	10	10	10	10	10	10	10	10	10	10	10	10	10	10	10	10	10	10	10	10	10	10	10
51/52	10	10	10	10	10	10	10	10	10	10	10	10	10	10	10	10	10	10	10	10	10	10	10	10	10	10	10	10	10	10	10	10	10	10	10	10	10
37/38	10	10	10	10	10	10	10	10	10	10	10	10	10	10	10	10	10	10	10	10	10	10	10	10	10	10	10	10	10	10	10	10	10	10	10	10	10
25/26	10	10	10	10	10	10	10	10	10	10	10	10	10	10	10	10	10	10	10	10	10	10	10	10	10	10	10	10	10	10	10	10	10	10	10	10	10
11/12	10	10	10	10	10	10	10	10	10	10	10	10	10	10	10	10	10	10	10	10	10	10	10	10	10	10	10	10	10	10	10	10	10	10	10	10	10
1 & 2 Bravo	10	10	10	10	10	10	10	10	10	10	10	10	10	10	10	10	10	10	10	10	10	10	10	10	10	10	10	10	10	10	10	10	10	10	10	10	10

NOTE: This is automated data that may/may not agree with the official BAM thinking that's found on the daily slides or special visibility report slides. This data should be used as a guide only

Houston Pilots Wind Chart



Forecast Confidence



Example

Sustained wind 13 Knots
Gusts 18 Knots
Wind from the N

WS: 13
G:18
N

Time Knots	Mon 2am	Mon 3am	Mon 4am	Mon 5am	Mon 6am	Mon 7am	Mon 8am	Mon 9am	Mon 10am	Mon 11am	Mon 12pm	Mon 1pm	Mon 2pm	Mon 3pm	Mon 4pm	Mon 5pm	Mon 6pm	Mon 7pm	Mon 8pm	Mon 9pm	Mon 10pm	Mon 11pm	Tue 12am	Tue 1am	Tue 2am	Tue 3am	Tue 4am	Tue 5am	Tue 6am	Tue 7am	Tue 8am	Tue 9am	Tue 10am	Tue 11am	Tue 12pm	Tue 1pm		
610 Bridge	2	2	3	3	3	3	3	4	4	3	3	2	4	5	5	6	7	8	8	6	6	5	4	4	3	3	2	1	1	2	2	3	4	3	3	3	3	
	ENE	NE	ENE	ENE	ENE	ENE	ENE	ENE	ENE	E	ENE	NE	NE	ENE	E	ESE	E	ESE	SE	SSE	SSE	S	S	S	S	SSW	SW	WSW	WNW	NW	NW	NNW	NNW	NW	NW	NW	ENE	
Kinder 1	2	3	3	3	3	3	3	4	4	3	3	2	3	5	5	6	7	8	8	6	6	5	4	4	3	3	2	1	1	2	2	3	4	3	3	3	3	
	ENE	NE	ENE	ENE	ENE	ENE	ENE	ENE	ENE	E	ENE	NE	NE	ENE	E	ESE	ESE	SE	SSE	SSE	S	S	S	S	S	S	SSW	SW	W	WNW	NW	NW	NNW	NNW	NW	NW	E	
Greens Bayou	3	3	3	3	3	3	4	4	5	3	3	2	3	5	5	6	7	8	7	6	6	5	4	3	3	3	2	1	1	2	2	3	4	3	3	2	2	
	ENE	NE	ENE	ENE	ENE	ENE	ENE	ENE	ENE	E	ENE	NE	NE	ENE	E	ESE	ESE	SE	SSE	SSE	S	S	S	S	S	SSW	WSW	W	WNW	NW	NW	NNW	NNW	NW	NW	NW	SE	
Shell Crude	3	3	3	3	3	4	4	5	5	4	3	3	3	5	6	6	8	8	8	8	6	6	5	4	4	3	3	2	1	2	2	3	4	3	3	3	3	
	ENE	NE	ENE	ENE	ENE	ENE	ENE	ENE	ENE	E	E	E	ENE	E	E	ESE	SE	SE	SSE	SSE	S	S	S	S	S	S	WSW	WSW	NW	NW	NW	NNW	NNW	NW	NW	NW	ENE	
Lynchburg Ferries	4	4	4	4	4	4	4	5	5	4	3	3	4	5	6	7	8	9	8	7	7	6	5	4	4	3	3	2	2	2	2	4	4	3	3	3	3	
	ENE	NE	ENE	ENE	ENE	ENE	ENE	ENE	ENE	E	ESE	SE	ESE	E	ESE	SE	SE	SSE	SSE	SSE	S	S	S	S	S	S	SSW	S	W	SW	NW	NW	NNW	NNW	NW	NW	SE	
Exxon 3	5	5	5	4	5	5	5	6	6	5	4	4	5	6	7	7	9	9	9	8	7	6	6	5	4	4	3	2	2	3	3	4	4	4	3	3	3	
	ENE	NE	ENE	ENE	ENE	ENE	ENE	ENE	ENE	E	E	E	ENE	E	E	ESE	SE	SE	SSE	SSE	SSE	S	S	S	S	S	S	WSW	WSW	NW	NW	NNW	NNW	NW	NW	NW	SSE	
Morgans Point	6	6	6	6	6	7	7	7	6	5	5	5	6	7	8	9	10	11	10	9	9	8	7	6	6	5	4	3	3	4	4	5	5	4	4	4	4	
	ENE	NE	ENE	ENE	ENE	ENE	ENE	ENE	E	E	ESE	SE	SE	SE	SE	SE	SSE	SSE	SSE	SSE	SSE	S	S	S	S	S	S	SSW	WSW	WNW	NW	NW	NNW	NNW	NNW	SW	SSE	
75/76	7	8	8	9	10	10	10	9	8	7	5	5	6	8	9	10	12	13	12	11	11	10	9	8	7	6	5	4	4	5	5	6	5	5	4	5	5	
	ENE	ENE	ENE	ENE	ENE	ENE	ENE	ENE	ENE	E	ESE	SE	SE	SE	SE	SE	SSE	SSE	SSE	SSE	SSE	SSE	SSE	SSE	S	S	S	S	SW	WSW	WNW	NW	NNW	NNW	NNW	SSW	E	ESE
63/64	7	8	8	9	10	11	10	9	8	7	5	5	5	7	8	10	12	12	11	11	10	10	8	8	6	5	4	4	5	6	6	6	5	4	5	4	5	5
	ENE	ENE	ENE	ENE	ENE	ENE	E	E	ENE	ENE	E	E	ESE	SE	SE	SSE	SSE	SSE	SSE	SSE	SSE	SSE	SSE	S	S	S	SSW	SW	W	NW	NW	NNW	NNW	SE	NE	E	E	
51/52	6	7	8	8	9	10	10	9	8	6	5	5	6	7	8	9	11	12	11	10	10	9	8	7	6	4	4	3	5	5	6	6	5	4	5	4	5	5
	ENE	ENE	ENE	ENE	ENE	ENE	E	E	ENE	E	E	ESE	SE	SE	SE	SSE	SSE	SSE	SSE	SSE	SSE	SSE	S	S	S	S	SSW	WSW	NW	NW	NNW	NNW	N	E	NE	E	E	
37/38	5	6	7	7	8	9	8	8	7	6	5	5	5	7	8	9	11	10	9	9	9	9	8	7	6	4	3	3	4	5	6	6	5	5	5	5	5	5
	ENE	NE	ENE	ENE	ENE	ENE	ENE	E	E	E	E	ESE	ESE	SE	SE	SSE	SSE	SSE	SSE	SSE	SSE	SSE	SSE	S	S	S	S	SW	WNW	NW	NNW	NNW	N	E	NE	ENE	ENE	
25/26	5	5	6	6	7	7	7	7	7	6	6	6	5	6	7	8	8	9	8	8	8	8	7	6	5	4	3	2	3	4	6	5	5	5	5	5	5	5
	E	ENE	ENE	ENE	ENE	ENE	E	E	E	E	E	ESE	ESE	SE	SE	SSE	SSE	SSE	SSE	SSE	SSE	SSE	SSE	SSE	S	S	S	SW	W	NW	NNW	NNW	N	ESE	NE	ENE	ENE	
11/12	5	6	6	6	7	7	7	7	7	6	6	6	6	6	7	7	8	8	8	8	8	8	8	7	6	5	3	3	3	4	6	6	6	5	5	5	5	5
	E	ENE	ENE	ENE	ENE	E	E	E	E	E	E	ESE	ESE	SE	SE	SSE	SSE	SSE	SSE	SSE	SSE	SSE	SSE	SSE	S	S	S	SSW	WSW	NW	NNW	NNW	S	ENE	ENE	ENE	ENE	
1 & 2 Bravo	7	7	7	8	8	9	9	8	7	6	5	5	5	6	7	8	9	9	9	9	9	9	9	8	7	6	4	4	3	5	6	6	6	5	5	5	5	5
	E	E	E	E	E	E	E	E	E	E	E	E	ESE	SE	SE	SSE	SSE	SSE	SSE	SSE	SSE	SSE	SSE	SSE	SSE	S	S	SSW	SSW	WNW	NNW	NNW	N	NNE	ENE	ENE	ENE	

NOTE: This is automated data that may/may not agree with the official BAM thinking that's found on the daily forecast. This data should be used as a guide only

Houston Pilots: Mon. 9/11/2023



Forecast Discussion

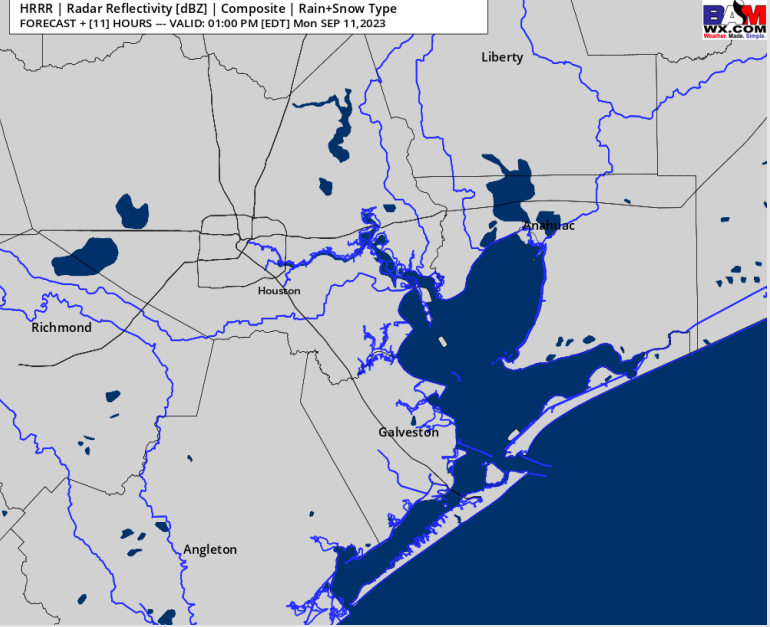
Precip: Favoring dry conditions throughout the day.

Wind: Winds will start out of the ENE throughout the AM hours. Winds will then gradually shift to out of the SSE by 1 PM, remaining that way for the rest of the day. **S of Morgan's Point:** 3-8 kts through 5 PM before slightly increasing to 9-14 kts for the rest of the day. **N of Morgan's Point:** will be 3-8 kts throughout most of the day, aside for slightly increasing to 5-10 kts from 5-10 PM.

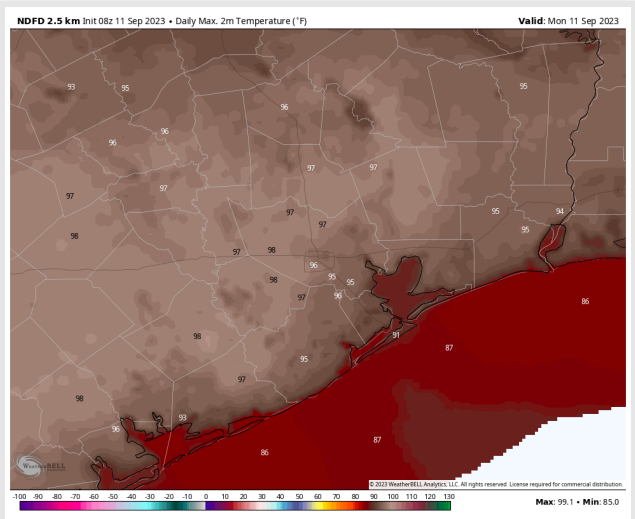
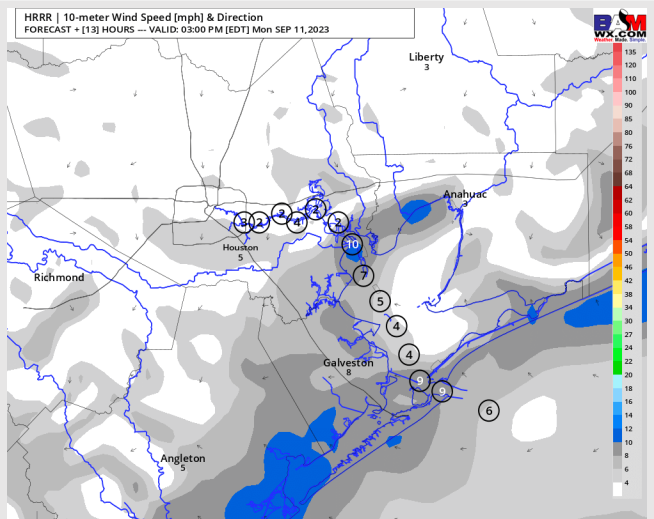
High Temps: **S of Morgan's Point:** Mid/Upper 80s F **N of Morgan's Point:** Mid 90s F

Visibility: No visibility issues expected.

Precip Image: 12 PM CT



Wind Speed:
2 PM CT



High Temps
Today

Forecast Discussion

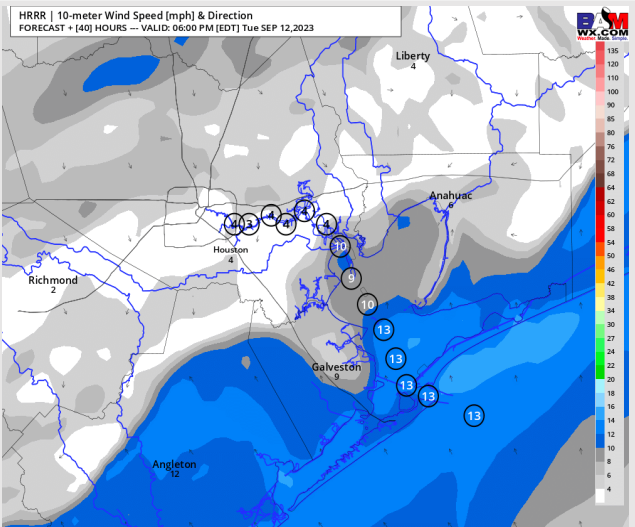
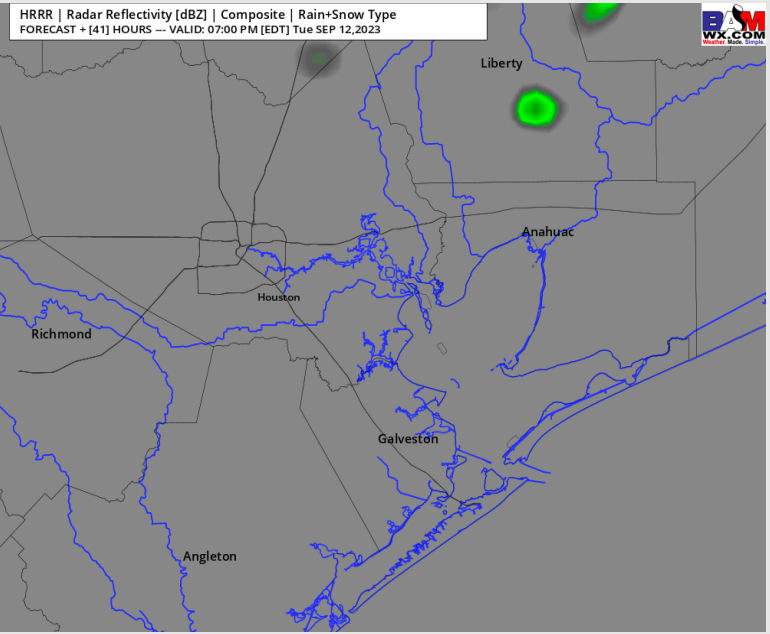
Precip: Favoring dry conditions throughout the day Tuesday, aside for very low-end chances (~15%) for an isolated shower or two from 5- 9 PM

Wind: Winds out of the SSE will become variable between 8 AM – 3 PM with favorability from the NW before returning to out of the SSE. **S of Morgan's Point:** 3-8 kts through 4 PM before slightly increasing to 6 -11 kts for the rest of the day. **N of Morgan's Point:** will be 2 - 6 kts throughout most of the day, before increasing to 4- 9 kts after 5 PM.

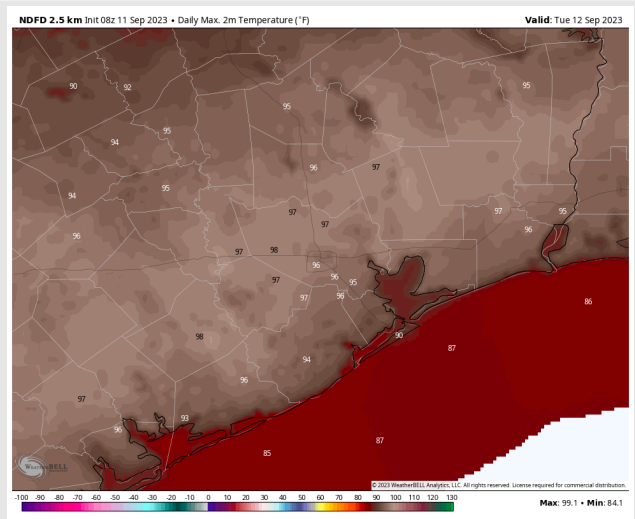
High Temps: **S of Morgan's Point:** Mid to upper 80s F. **N of Morgan's Point:** Mid/Upper 90s F.

Visibility: No visibility concerns at this time.

Precip Image: 6 PM CT



Wind Speed:
5 PM CT



High Temps
Tuesday

Houston Pilots: Wed. 9/13/2023



Forecast Discussion

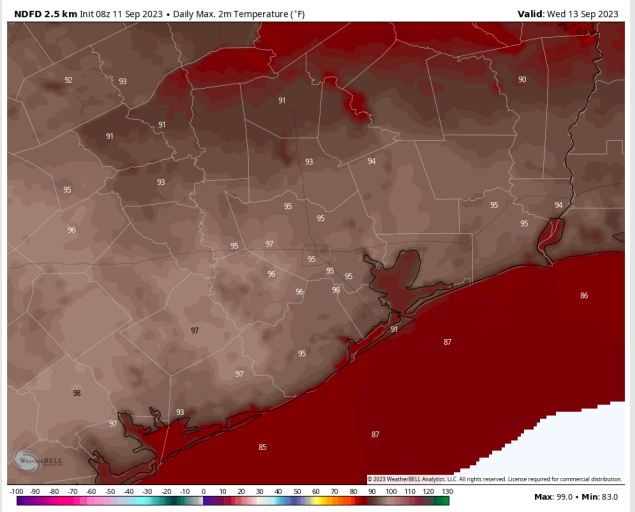
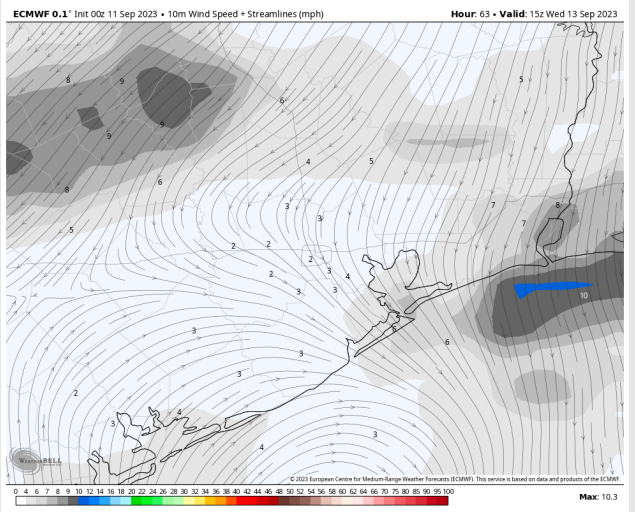
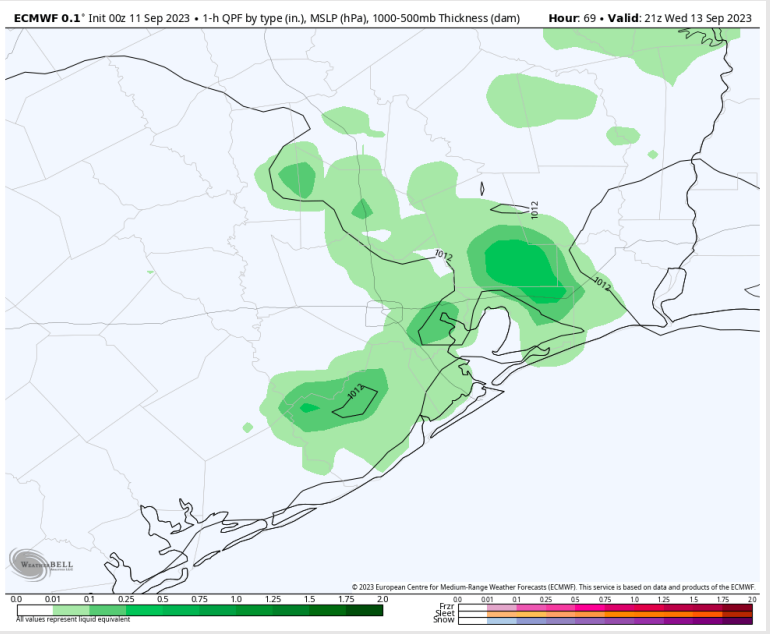
Precip: Favoring dry conditions for most of the day, aside from shower/thunderstorm chances from 2- 9 PM. Storm chances will be increasing from 20% near 2 PM to 40% towards 3- 7 PM before tapering off near 9 PM.

Wind: Winds will be generally from the SW to NW during the AM hours before gradually shifting to out of the SE by 2 PM and remaining that way for the rest of the day. **N of Morgan's Point:** 2 – 6 kts throughout the day. **S of Morgan's Point:** 5-10 kts through 3 AM, decreasing to 2-7 kts and remaining this speed for the rest of the day.

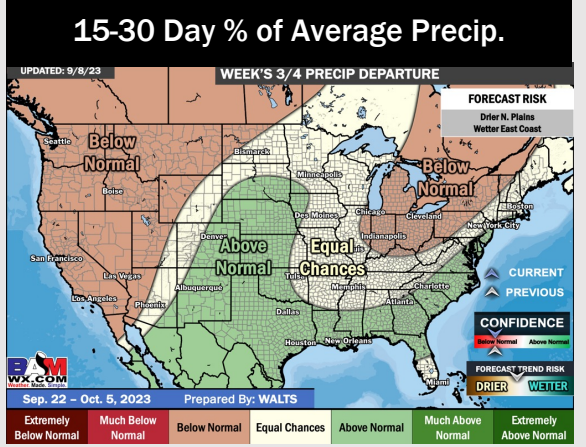
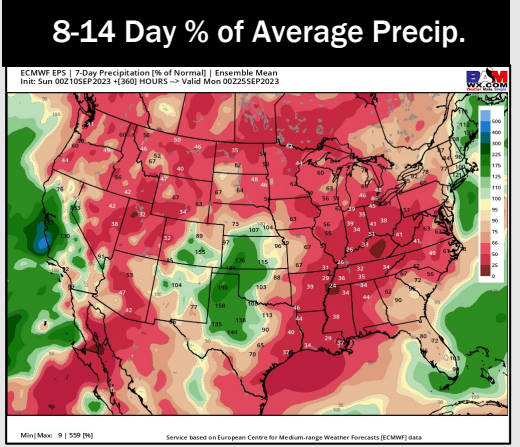
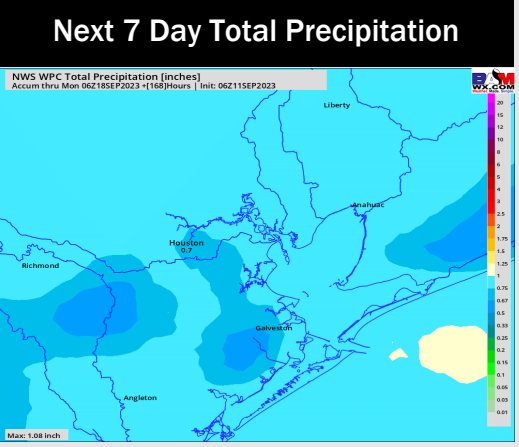
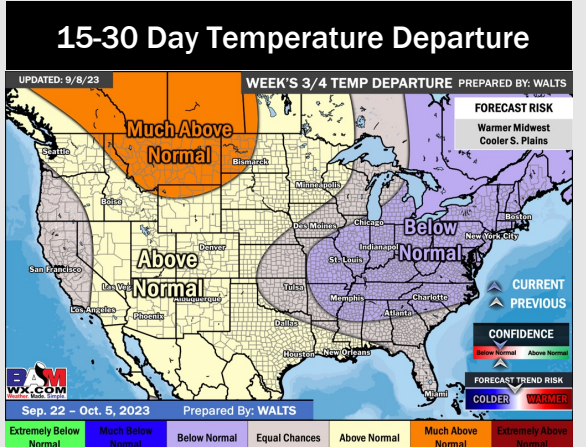
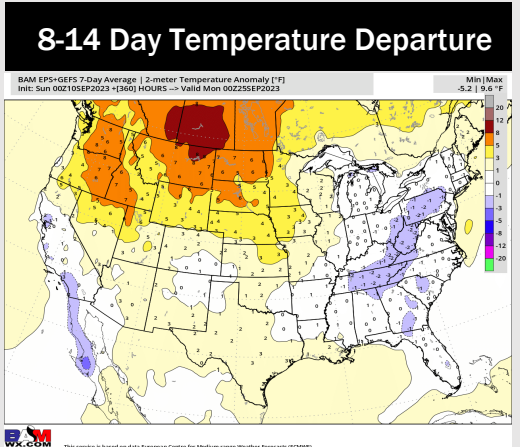
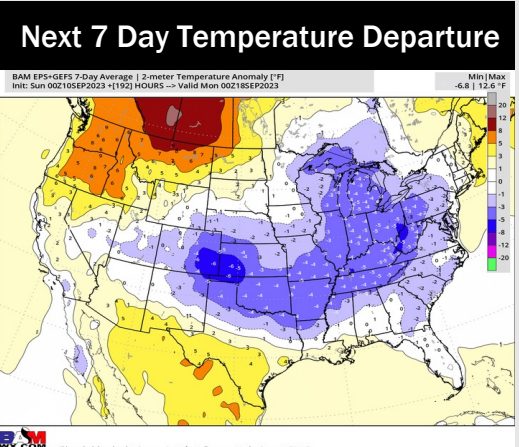
High Temps: **S of Morgan's Point:** Mid 80s F. **N of Morgan's Point:** Mid/High 90s F.

Visibility: No visibility concerns at this time.

Precip Image: 4 PM CT



Houston Pilots: 9/11/23



- Mostly dry conditions are favored to start the week before rain chances start working in towards Wednesday. Expecting temperatures to continue to remain slightly above normal.
- Expecting below normal precipitation chances and slightly above normal temperatures for the week 2 timeframe.
- Above normal temperatures and above normal chances for precipitation are favored in the weeks 3/4 timeframe.