

Houston Pilots Forecast Package



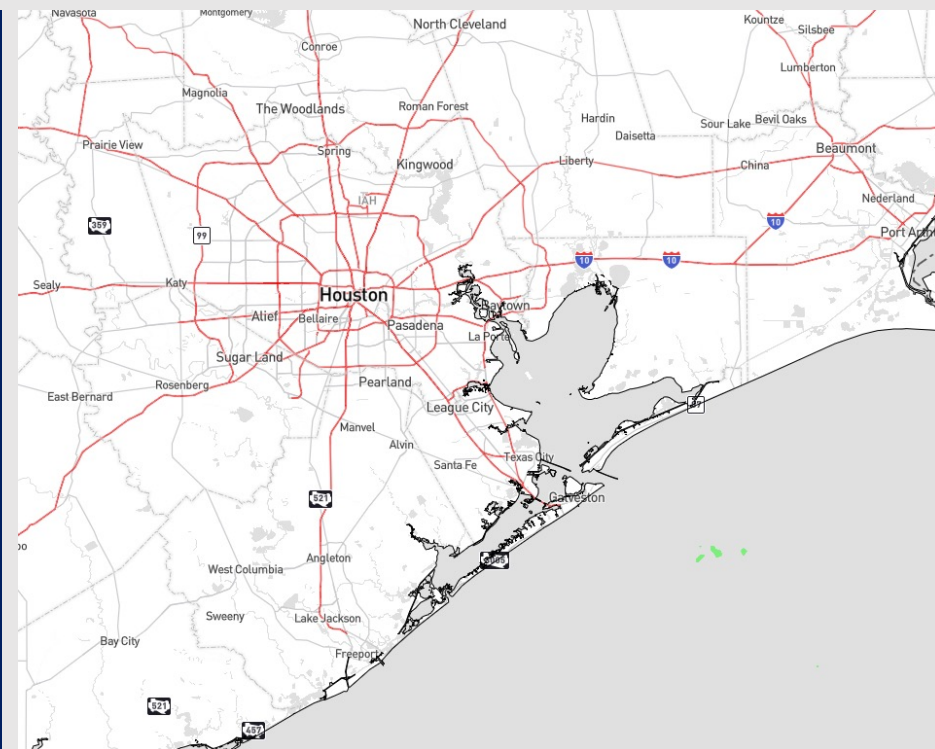
Updated: 5:00 AM CT

Friday, June 9, 2023

Forecaster: Xander Lowry

Weather Headlines

- Favoring brief 10 – 20% chances for rain over the next few days, with best shot for rain being on Saturday.
- Calmer winds are favored to continue, with occasional periods of winds reaching up to 8 - 13 kts.
- Not anticipating any visibility concerns at this time.
- No tropical threats to monitor.



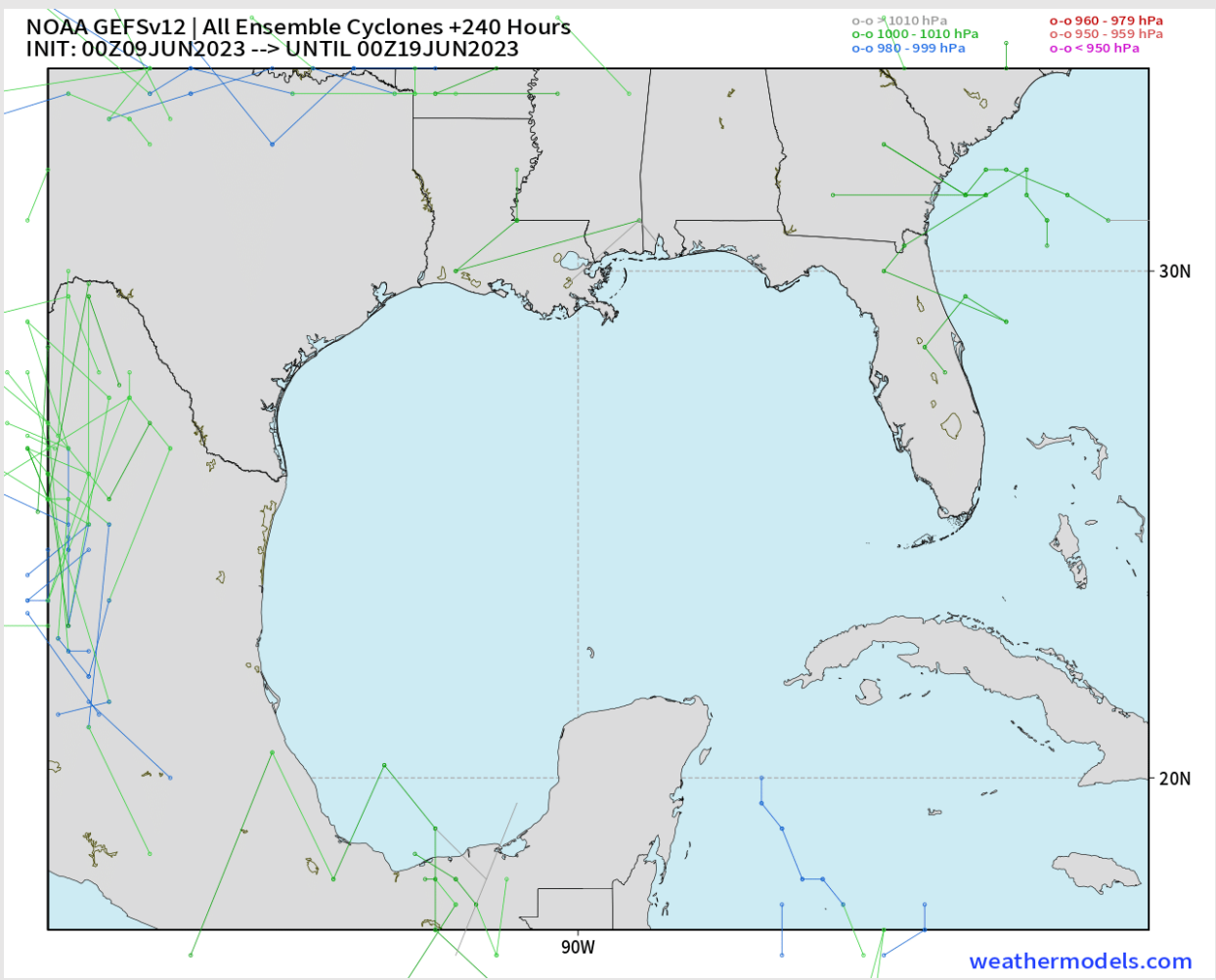
Radar/NWS Alerts: 4:35 AM CT



As always, please do not hesitate to reach out to us with any forecast questions via the chat option on the Weather Porthole or our on-call number, **(317)-560-8122** press 1 for forecast questions.

Houston Pilots Tropical Update

American Model Low Pressure Tracks Next 10-Day Tracks



No tropical activity anticipated over the next 7-10 days.

Houston Pilots Visibility Chart (miles)



Forecast Confidence



Time	Fri 3am	Fri 4am	Fri 5am	Fri 6am	Fri 7am	Fri 8am	Fri 9am	Fri 10am	Fri 11am	Fri 12pm	Fri 1pm	Fri 2pm	Fri 3pm	Fri 4pm	Fri 5pm	Fri 6pm	Fri 7pm	Fri 8pm	Fri 9pm	Fri 10pm	Fri 11pm	Sat 12am	Sat 1am	Sat 2am	Sat 3am	Sat 4am	Sat 5am	Sat 6am	Sat 7am	Sat 8am	Sat 9am	Sat 10am	Sat 11am	Sat 12pm	Sat 1pm	Sat 2pm
610 Bridge	10	10	10	10	10	10	10	10	10	10	10	10	10	10	10	10	10	10	10	10	10	10	10	10	10	10	10	10	6	7	10	10	10	10	10	10
Kinder 1	10	10	10	10	10	10	10	10	10	10	10	10	10	10	10	10	10	10	10	10	10	10	10	10	10	10	10	10	10	7	8	10	10	10	10	10
Greens Bayou	10	10	10	10	10	10	10	10	10	10	10	10	10	10	10	10	10	10	10	10	10	10	10	10	10	10	10	10	8	8	10	10	10	10	10	10
Shell Crude	10	10	10	10	10	10	10	10	10	10	10	10	10	10	10	10	10	10	10	10	10	10	10	10	10	10	10	10	8	8	10	10	10	10	10	10
Lynchburg Ferries	10	10	10	10	10	10	10	10	10	10	10	10	10	10	10	10	10	10	10	10	10	10	10	10	10	10	10	10	8	8	10	10	10	10	10	10
Exxon 3	10	10	10	10	10	10	10	10	10	10	10	10	10	10	10	10	10	10	10	10	10	10	10	10	10	10	10	10	8	10	10	10	10	10	10	10
Morgans Point	10	10	10	10	10	10	10	10	10	10	10	10	10	10	10	10	10	10	10	10	10	10	10	10	10	10	10	10	10	10	10	10	10	10	10	10
75/76	10	10	10	10	10	10	10	10	10	10	10	10	10	10	10	10	10	10	10	10	10	10	10	10	10	10	10	10	10	10	10	10	10	10	10	10
63/64	10	10	10	10	10	10	10	10	10	10	10	10	10	10	10	10	10	10	10	10	10	10	10	10	10	10	10	10	10	10	10	10	10	10	10	10
51/52	10	10	10	10	10	10	10	10	10	10	10	10	10	10	10	10	10	10	10	10	10	10	10	10	10	10	10	10	10	10	10	10	10	10	10	10
37/38	10	10	10	10	10	10	10	10	10	10	10	10	10	10	10	10	10	10	10	10	10	10	10	10	10	10	10	10	10	10	10	10	10	10	10	10
25/26	10	10	10	10	10	10	10	10	10	10	10	10	10	10	10	10	10	10	10	10	10	10	10	10	10	10	10	10	10	10	10	10	10	10	10	10
11/12	10	10	10	10	10	10	10	10	10	10	10	10	10	10	10	10	10	10	10	10	10	10	10	10	10	10	10	10	10	10	10	10	10	10	10	10
1 & 2 Bravo	10	10	10	10	10	10	10	10	10	10	10	10	10	10	10	10	10	10	10	10	10	10	10	10	10	10	10	10	10	10	10	10	10	10	10	10

NOTE: This is automated data that may/may not agree with the official BAM thinking that's found on the daily slides or special visibility report slides. This data should be used as a guide only

Houston Pilots Wind Chart



Forecast Confidence



Example

Sustained wind 13 Knots
Gusts 18 Knots
Wind from the N

WS: 13
G:18
N

Time Knots	Fri 3am	Fri 4am	Fri 5am	Fri 6am	Fri 7am	Fri 8am	Fri 9am	Fri 10am	Fri 11am	Fri 12pm	Fri 1pm	Fri 2pm	Fri 3pm	Fri 4pm	Fri 5pm	Fri 6pm	Fri 7pm	Fri 8pm	Fri 9pm	Fri 10pm	Fri 11pm	Sat 12am	Sat 1am	Sat 2am	Sat 3am	Sat 4am	Sat 5am	Sat 6am	Sat 7am	Sat 8am	Sat 9am	Sat 10am	Sat 11am	Sat 12pm	Sat 1pm	Sat 2pm
610 Bridge	2	1	1	1	1	1	2	3	3	3	3	3	4	4	4	5	6	6	5	6	5	5	5	4	4	4	3	3	3	3	4	5	5	6	6	6
	W	NW	NW	NW	WNW	WNW	W	W	WNW	NW	NNW	NW	WNW	SE	SSE	S	S	S	S	S	S	SSW	SSW	SSW	SSW	SSW	SSW	SSW	SSW	SSW	SSW	SSW	SSW	SSW	SSW	
Kinder 1	2	1	1	1	1	2	2	3	3	3	3	3	4	4	4	5	6	6	5	5	5	5	5	4	4	4	3	3	3	3	4	5	5	6	6	6
	W	NW	NW	NW	WNW	WNW	W	W	WNW	NW	NW	NW	W	W	SSE	SSE	S	S	S	S	S	SSW	SSW	SSW	SSW	SSW	SSW	SSW	SSW	SSW	SSW	SSW	SSW	SSW	SSW	
Greens Bayou	2	2	1	1	1	2	2	3	3	3	3	3	4	4	4	5	6	6	5	5	5	5	5	4	4	4	3	3	3	3	4	5	5	6	7	7
	W	NW	NW	NW	WNW	WNW	W	W	WNW	NW	NW	NW	W	W	SSE	SSE	S	S	S	S	S	SSW	SSW	SSW	SSW	SSW	SSW	SSW	SSW	SSW	SSW	SSW	SSW	SSW	SSW	SSW
Shell Crude	2	2	2	2	2	2	2	3	3	3	3	3	4	4	4	5	6	6	5	5	5	5	5	4	4	4	3	3	3	3	4	5	5	6	7	7
	W	NW	NW	NW	NW	WNW	WNW	W	WNW	NW	NNW	W	W	SSE	SSE	SSE	S	S	S	S	S	SSW	SSW	SSW	SSW	SSW	SSW	SSW	SSW	SSW	SSW	SSW	SSW	SSW	SSW	SSW
Lynchburg Ferries	2	2	2	2	2	2	2	3	3	3	3	3	4	4	4	5	6	6	5	5	5	5	5	4	4	4	3	3	3	3	4	5	5	6	7	7
	W	NW	NW	NW	NW	WNW	WNW	W	WNW	NW	NNW	W	W	SSE	SSE	SSE	S	S	S	S	S	SSW	SSW	SSW	SSW	SSW	SSW	SSW	SSW	SSW	SSW	SSW	SSW	SSW	SSW	SSW
Exxon 3	3	3	3	2	3	2	3	2	3	3	3	3	3	4	4	5	6	7	7	6	6	6	6	5	5	5	4	4	4	4	5	6	7	8	9	9
	W	NW	WNW	NW	NW	WNW	WNW	W	WNW	NW	NNW	W	W	SSE	SSE	SSE	S	S	S	S	S	SSW	SSW	SSW	SSW	SSW	SSW	SSW	SSW	SSW	SSW	SSW	SSW	SSW	SSW	SSW
Morgans Point	4	4	3	3	3	3	3	3	3	3	3	3	4	4	5	6	7	8	8	8	8	7	7	7	6	6	5	5	5	5	6	7	8	9	10	10
	W	NW	WNW	NW	NW	WNW	WNW	W	WNW	NW	NNW	W	W	SSE	SSE	SSE	S	S	S	S	S	SSW	SSW	SSW	SSW	SSW	SSW	SSW	SSW	SSW	SSW	SSW	SSW	SSW	SSW	SSW
75/76	6	5	4	4	4	4	4	3	3	3	4	4	5	7	8	10	11	11	10	10	9	9	9	8	8	7	7	6	6	7	8	9	10	11	11	
	W	WNW	WNW	WNW	WNW	WNW	WNW	WNW	WNW	WSW	SE	SE	SSE	SSE	S	S	S	SSW	SSW	SSW	SSW	SSW	SSW	SSW	SSW	SSW	SSW	SSW	SSW	SSW	SSW	SSW	SSW	SSW	SSW	SSW
63/64	6	5	5	5	5	5	4	3	3	3	4	4	5	7	9	10	12	13	13	11	11	10	9	9	9	8	7	7	7	7	7	8	9	10	11	
	W	W	WNW	WNW	WNW	WNW	WNW	WNW	NW	SSW	ESE	SE	SSE	SSE	S	S	SSW	SSW	SSW	SSW	SSW	SSW	SSW	SSW	SSW	SSW	SSW	SSW	SSW	SSW	SSW	SSW	SSW	SSW	SSW	SSW
51/52	6	5	4	4	4	5	4	3	3	3	4	4	5	7	9	10	11	11	10	9	9	9	9	8	8	7	7	6	7	7	7	8	9	10	11	
	W	W	WNW	WNW	WNW	WNW	WNW	NW	WSW	ESE	SE	SSE	S	S	S	SSW	SSW	SSW	SSW	SSW	SSW	SSW	SSW	SSW	SSW	SSW	SSW	SSW	SSW	SSW	SSW	SSW	SSW	SSW	SSW	SSW
37/38	5	4	4	4	4	4	4	4	3	3	4	4	5	7	8	10	11	10	9	9	9	8	8	7	7	6	6	7	7	7	8	9	10	11		
	W	W	WNW	WNW	WNW	WNW	WNW	NW	WSW	ESE	SE	SSE	S	S	S	SSW	SSW	SSW	SSW	SSW	SSW	SSW	SSW	SSW	SSW	SSW	SSW	SSW	SSW	SSW	SSW	SSW	SSW	SSW	SSW	SSW
25/26	5	5	4	4	4	4	4	4	4	3	4	4	5	7	8	8	9	9	8	8	8	8	7	7	7	6	6	6	6	7	7	8	9	9	10	
	WSW	W	WNW	WNW	WNW	WNW	WNW	NW	WSW	ESE	SE	SSE	S	S	S	SSW	SSW	SSW	SSW	SSW	SSW	SSW	SSW	SSW	SSW	SSW	SSW	SSW	SSW	SSW	SSW	SSW	SSW	SSW	SSW	SSW
11/12	6	5	5	4	4	5	5	4	4	3	4	4	6	7	8	8	9	9	8	8	8	8	8	7	7	6	6	6	7	7	8	9	10	11		
	W	W	WNW	WNW	WNW	WNW	WNW	WNW	WNW	SSW	S	S	S	S	SSW	SSW	SSW	SSW	SSW	SSW	SSW	SSW	SSW	SSW	SSW	SSW	SSW	SSW	SSW	SSW	SSW	SSW	SSW	SSW	SSW	SSW
1 & 2 Bravo	7	7	6	5	5	6	5	5	5	3	3	3	6	7	8	9	10	10	10	9	9	9	9	9	8	7	7	7	8	8	9	9	10	11		
	WSW	W	W	WNW	WNW	WNW	WNW	WNW	WNW	WNW	SW	SSW	S	S	S	SSW	SSW	SSW	SSW	SSW	SSW	SSW	SSW	SSW	SSW	SSW	SSW	SSW	SSW	SSW	SSW	SSW	SSW	SSW	SSW	SSW

NOTE: This is automated data that may/may not agree with the official BAM thinking that's found on the daily slides or special visibility report slides. This data should be used as a guide only

Houston Pilots: Fri. 6/9/2023



Forecast Discussion

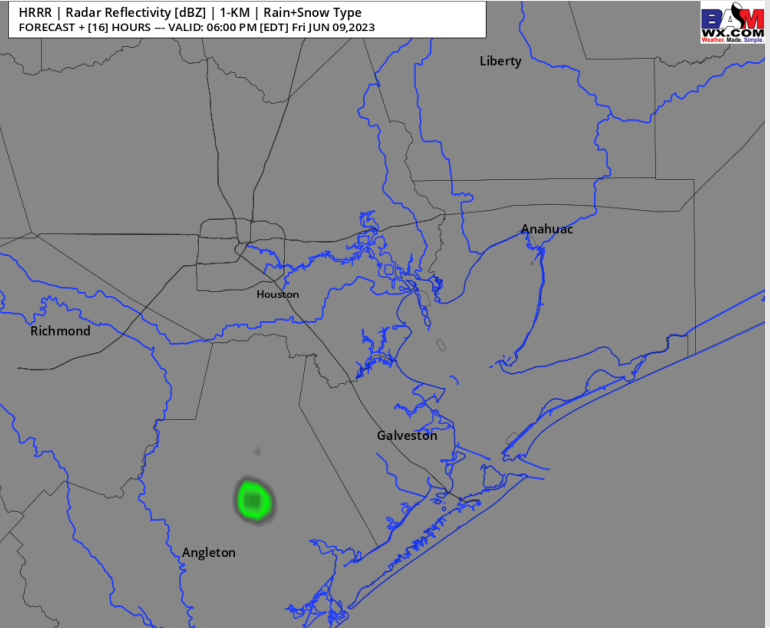
Precip: A 10% chance for a few isolated pop-ups will be possible between 3 – 7 PM today, with dry conditions moving in after 7 PM.

Wind: Sustained winds will be out of the WNW until 3 PM when the winds will then shift to be from the S for the rest of the day. Winds N of Morgan’s Point will be 2-7 kts throughout the day. Winds S of Morgan’s Point will be 2 - 7 kts through 5 PM, then after that time favoring winds S of Morgan’s Point to pick up to 10-15kts for the rest of the day.

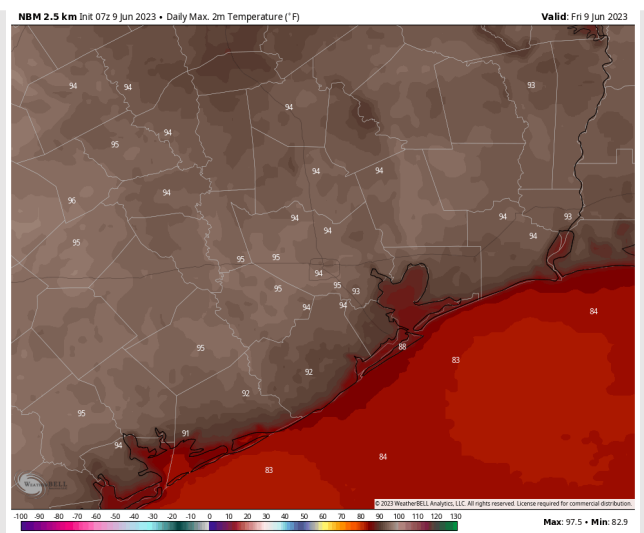
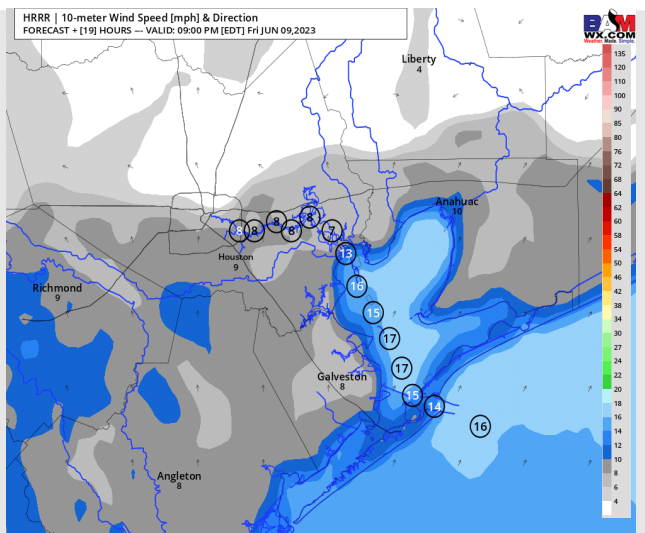
Temps: High temperatures this afternoon will be in the mid 80s near the boarding station, in the upper 80s F/lower 90s F for all other stations S of Morgan’s Point, and in the mid 90s F for stations N of Morgan's Point

Visibility: Not anticipating any visibility concerns at this time.

Precip Image: 5 PM CT



Wind Speed:
8 PM CT



High Temps
Friday

Houston Pilots: sat. 6/10/2023



Forecast Discussion

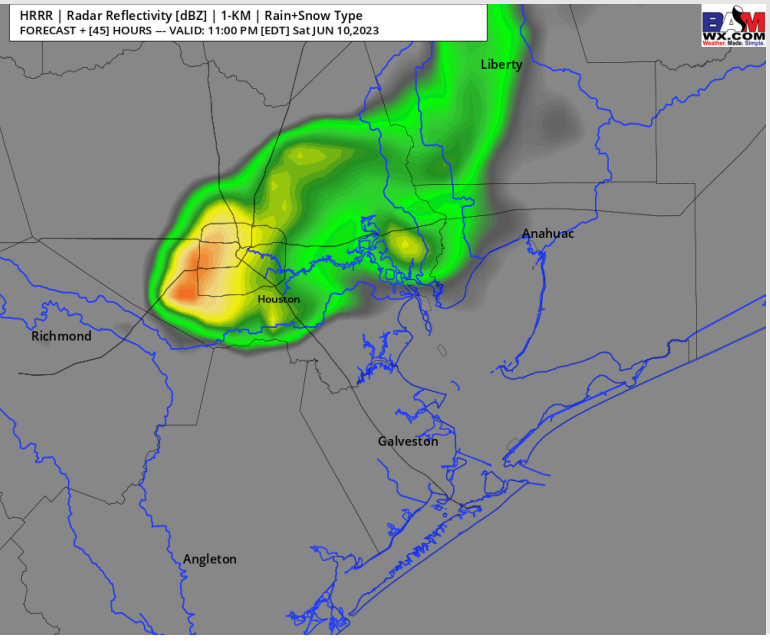
Precip: Favoring dry conditions for the morning and afternoon Saturday. Saturday night a 30-40% chance of small pocket of showers/thunderstorms between 7 PM - 12 AM .

Wind: Favoring winds to be out of the SW throughout the day Saturday. Winds N of Morgan's Point will be 4-9 kts during the morning hours before picking up to 6-11 kts at 12 PM until 7 PM. Winds S of Morgan's Point will be 6-11 kts during the morning before picking up to 10-15 kts at 12 PM until 7 PM. Around 7-8 PM for all stations winds will pick up associated with the possible thunderstorms to 15 - 20kts from the N. **Wind gusts of 25 - 30 kts is possible if caught under the strongest cells.**

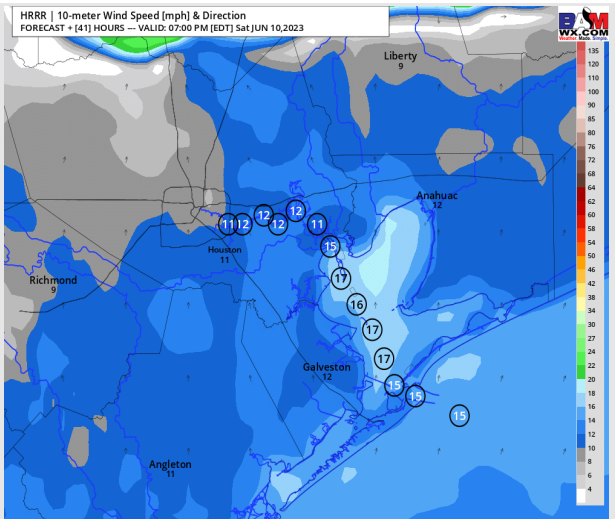
Temps: High temperatures Saturday will be in the mid 80s F near the Boarding Station, in the upper 80s F for all other stations S of Morgan's Point, and in the mid 90s F for stations N of Morgan's Point.

Visibility: Not anticipating any visibility concerns at this time.

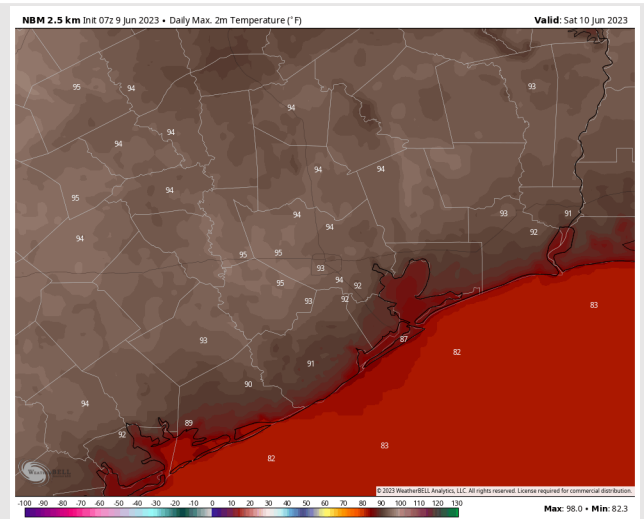
Precip Image: 10 PM CT



Wind Speed:
6 PM CT



High Temps
Saturday



Houston Pilots: Sun. 6/11/2023



Forecast Discussion

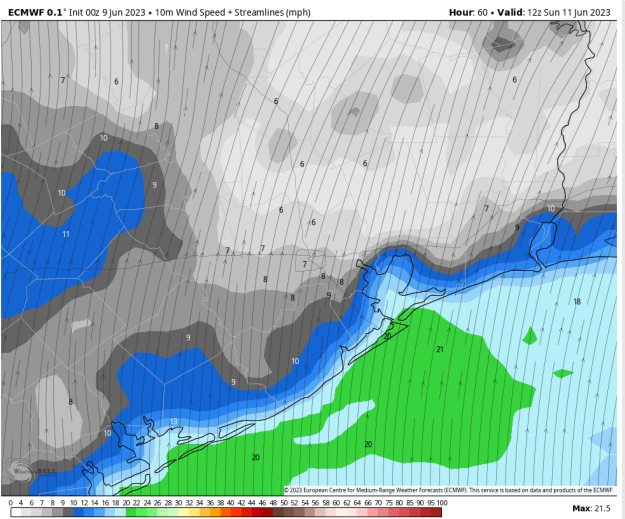
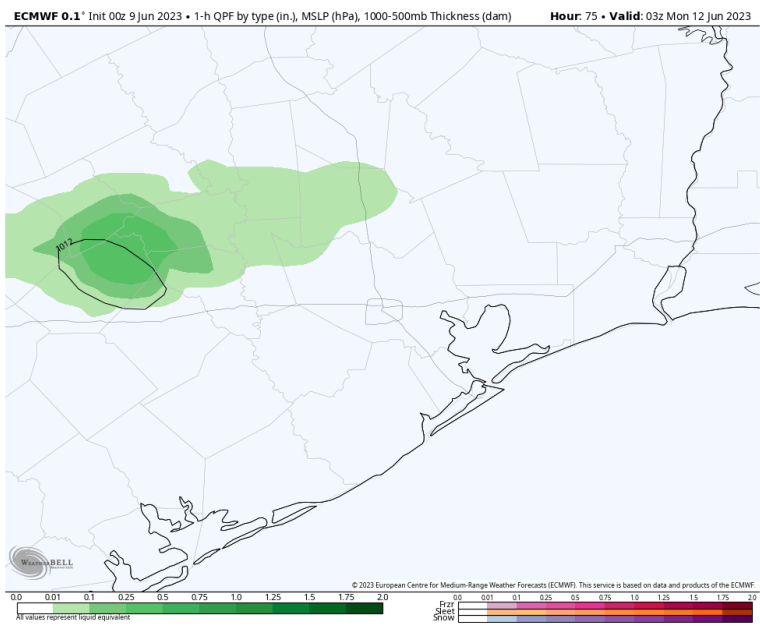
Precip: Favoring dry conditions for most of the day, with a 10-20% chance for isolated showers between 9 – 11 PM.

Wind: Winds will be out of the SW throughout the day on Sunday. Wind speeds N of Morgan's Point will be 5 – 10 kts through the early morning, then at 8 AM winds will pick up to 7 – 12 kts until 2 PM, when they will calm back down to 5 – 10 kts. Winds S of Morgan's Point will be at 12 - 17 kts throughout the day. Between 6 – 11 AM the boarding stations will experience winds of 14 – 19 kts from the SW.

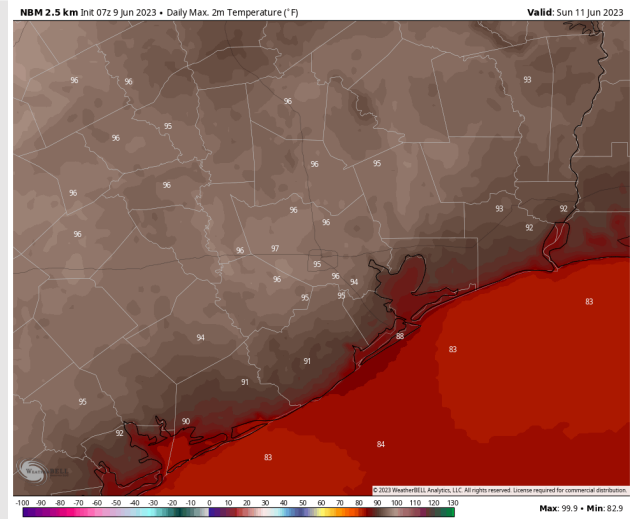
Temps: High temperatures on Sunday will be in the mid 80s F for the Boarding Station, the upper 80s F for Stations S of Morgan's Point and in the mid – upper 90s N of Morgan's Point.

Visibility: Not anticipating any visibility concerns at this time.

Precip Image: 10 PM CT

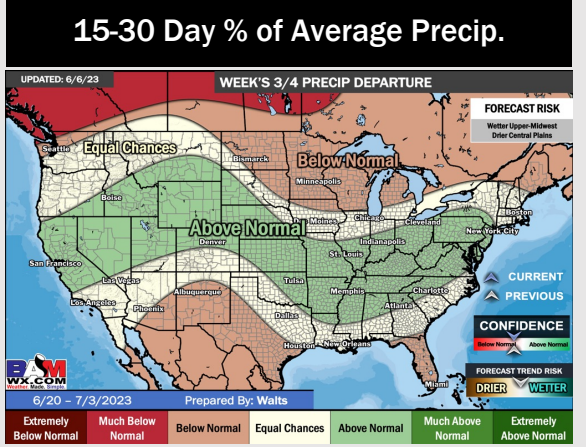
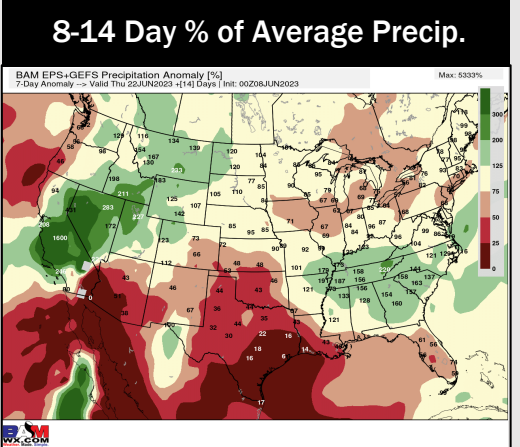
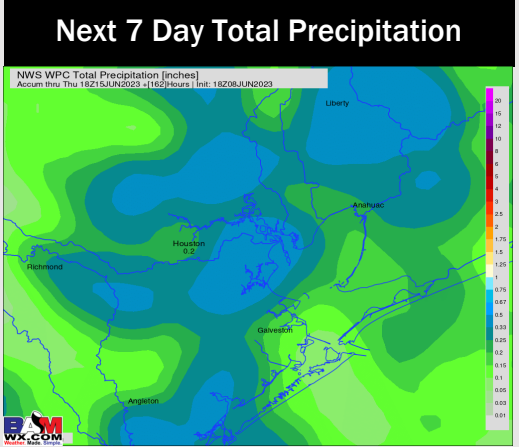
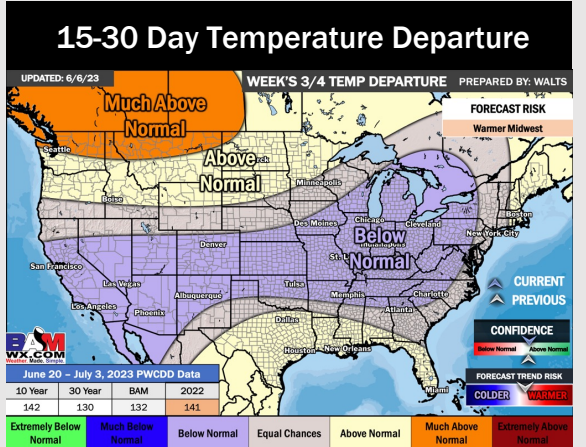
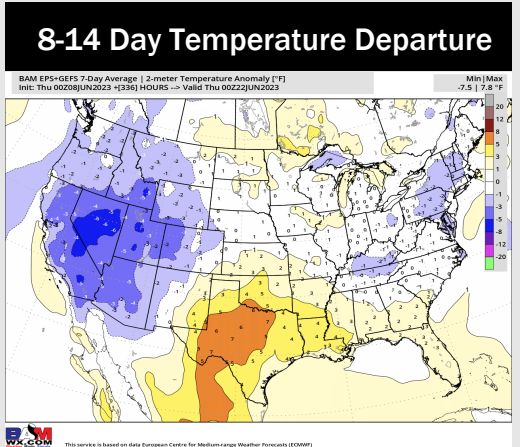
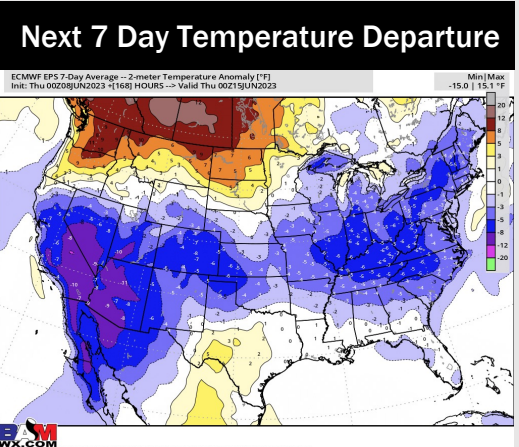


Wind Speed:
7 AM CT



High Temps
Sunday

Houston Pilots: 6/9/23



- Watching storm chances tonight with isolated risks over the following few days. Favoring seasonable temperatures over the next week.
- Expecting below normal precipitation chances and slightly above normal temperatures for the week 2 timeframe.
- Above normal temperatures and below normal chances for precipitation are favored in the weeks 3/4 timeframe.