

# Houston Pilots Forecast Package



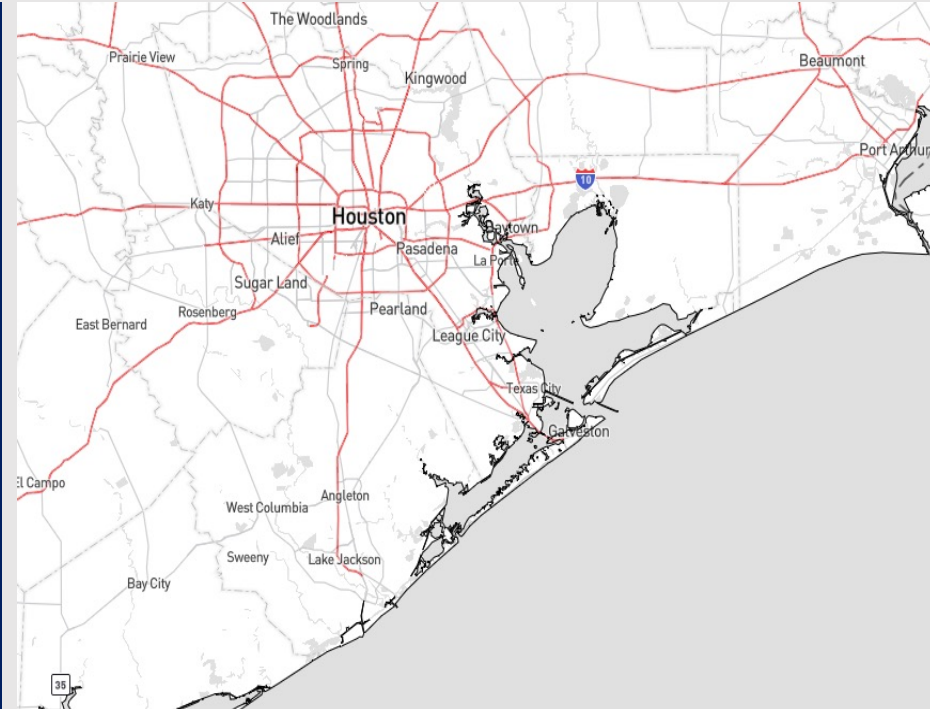
Updated: 5:00 AM CT

Wednesday, June 8, 2023

Forecaster: Xander Lowry

## Weather Headlines

- Tonight, system of thunderstorms and showers to move through the Houston and Bay area. Bringing the risk of strong wind and hail.
- Calmer winds are favored to continue, with occasional periods of winds reaching up to 8 - 13 kts. **Wind gusts will be upwards of 20-30 kts under heavier cells today.**
- Not anticipating any visibility concerns at this time.
- No tropical threats to monitor.



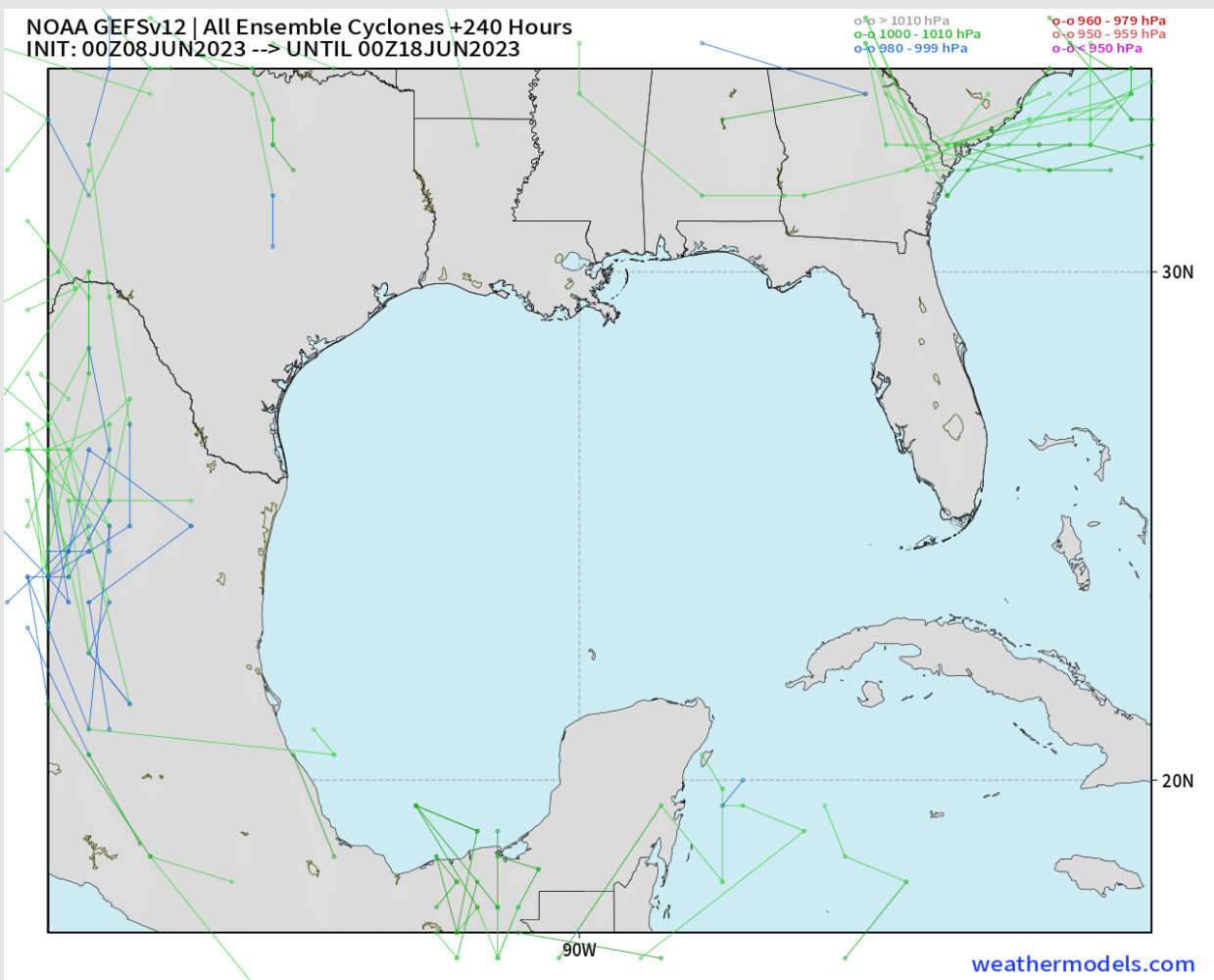
**Radar/NWS Alerts: 4:50 AM CT**



As always, please do not hesitate to reach out to us with any forecast questions via the chat option on the Weather Porthole or our on-call number, **(317)-560-8122** press 1 for forecast questions.

# Houston Pilots Tropical Update

## American Model Low Pressure Tracks Next 10-Day Tracks



No tropical activity anticipated over the next 7-10 days.

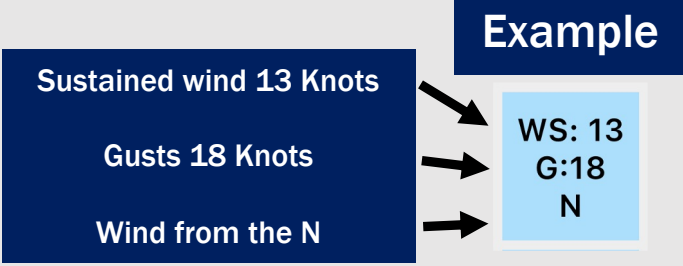
# Houston Pilots Visibility Chart (miles)



Time	Thu 5am	Thu 6am	Thu 7am	Thu 8am	Thu 9am	Thu 10am	Thu 11am	Thu 12pm	Thu 1pm	Thu 2pm	Thu 3pm	Thu 4pm	Thu 5pm	Thu 6pm	Thu 7pm	Thu 8pm	Thu 9pm	Thu 10pm	Thu 11pm	Fri 12am	Fri 1am	Fri 2am	Fri 3am	Fri 4am	Fri 5am	Fri 6am	Fri 7am	Fri 8am	Fri 9am	Fri 10am	Fri 11am	Fri 12pm	Fri 1pm	Fri 2pm	
610 Bridge	10	10	10	10	10	10	10	10	10	10	10	10	10	10	10	10	10	10	10	10	10	10	10	10	10	7	10	10	10	10	10	10	10	10	
Kinder 1	10	10	10	10	10	10	10	10	10	10	10	10	10	10	10	10	10	10	10	10	10	10	10	10	10	8	10	10	10	10	10	10	10	10	
Greens Bayou	10	10	10	10	10	10	10	10	10	10	10	10	10	10	10	10	10	10	10	10	10	10	10	10	10	8	10	10	10	10	10	10	10	10	
Shell Crude	10	10	10	10	10	10	10	10	10	10	10	10	10	10	10	10	10	10	10	10	10	10	10	10	10	8	10	10	10	10	10	10	10	10	
Lynchburg Ferries	10	10	10	10	10	10	10	10	10	10	10	10	10	10	10	10	10	10	10	10	10	10	10	9	10	10	8	10	10	10	10	10	10	10	
Exxon 3	10	10	10	10	10	10	10	10	10	10	10	10	10	10	10	10	10	10	10	10	10	10	10	10	10	8	10	10	10	10	10	10	10	10	
Morgans Point	10	10	10	10	10	10	10	10	10	10	10	10	10	10	10	10	10	10	10	10	10	10	10	10	10	8	10	10	10	10	10	10	10	10	
75/76	10	10	10	10	10	10	10	10	10	10	10	10	10	10	10	10	10	10	10	10	10	10	10	10	10	10	10	10	10	10	10	10	10	10	
63/64	10	10	10	10	10	10	10	10	10	10	10	10	10	10	10	10	10	10	10	10	10	10	10	10	10	10	10	10	10	10	10	10	10	10	
51/52	10	10	10	10	10	10	10	10	10	10	10	10	10	10	10	10	10	10	10	10	10	10	10	10	10	10	10	10	10	10	10	10	10	10	
37/38	10	10	10	10	10	10	10	10	10	10	10	10	10	10	10	10	10	10	10	10	10	10	10	10	10	10	10	10	10	10	10	10	10	10	
25/26	10	10	10	10	10	10	10	10	10	10	10	10	10	10	10	10	10	10	10	10	10	10	10	10	10	10	10	10	10	10	10	10	10	10	10
11/12	10	10	10	10	10	10	10	10	10	10	10	10	10	10	10	10	10	10	10	10	10	10	10	10	10	10	10	10	10	10	10	10	10	10	10
1 & 2 Bravo	10	10	10	10	10	10	10	10	10	10	10	10	10	10	10	10	10	10	10	10	10	10	10	10	10	10	10	10	10	10	10	10	10	10	10

**NOTE: This is automated data that may/may not agree with the official BAM thinking that's found on the daily slides or special visibility report slides. This data should be used as a guide only**

# Houston Pilots Wind Chart



Time Knots	Thu 5am	Thu 6am	Thu 7am	Thu 8am	Thu 9am	Thu 10am	Thu 11am	Thu 12pm	Thu 1pm	Thu 2pm	Thu 3pm	Thu 4pm	Thu 5pm	Thu 6pm	Thu 7pm	Thu 8pm	Thu 9pm	Thu 10pm	Thu 11pm	Fri 12am	Fri 1am	Fri 2am	Fri 3am	Fri 4am	Fri 5am	Fri 6am	Fri 7am	Fri 8am	Fri 9am	Fri 10am	Fri 11am	Fri 12pm	Fri 1pm	Fri 2pm	
610 Bridge	3	3	3	3	3	4	4	3	3	4	4	5	4	5	3	3	3	3	3	3	3	3	3	3	2	2	3	3	3	3	3	3	3	3	
W	W	W	WNW	WNW	WNW	WNW	WNW	WNW	WNW	WNW	NW	NW	S	SSW	SW	SSW	SW	SW	SW	SW	SW	SW	SW	WSW	WSW	WSW	WSW	W	W	W	W	W	W		
Kinder 1	3	3	3	3	3	4	3	3	3	4	4	5	4	5	4	3	3	3	3	3	3	3	3	2	2	3	3	3	3	3	3	3	3		
W	W	W	WNW	WNW	WNW	WNW	WNW	WNW	WNW	WNW	NW	WNW	S	S	SSW	SW	SSW	SW	SW	SW	SW	SW	SW	WSW	WSW	WSW	WSW	W	W	W	WNW	W	W		
Greens Bayou	3	3	3	3	3	4	3	3	3	4	4	4	4	5	4	3	3	2	3	3	3	3	3	3	2	2	3	3	3	3	3	3	3		
W	W	W	WNW	WNW	WNW	WNW	WNW	WNW	WNW	WNW	NW	WNW	SSW	S	SW	SW	SSW	SW	WSW	SW	SW	WSW	SW	WSW	WSW	WSW	W	W	W	WNW	WNW	W	WSW		
Shell Crude	3	3	3	3	3	4	3	3	3	3	4	4	4	5	4	3	3	3	3	3	3	3	3	3	2	2	3	3	3	3	3	3	3		
W	W	W	WNW	WNW	WNW	WNW	WNW	WNW	WNW	WNW	NW	WNW	SSW	S	SW	SW	SSW	SW	WSW	SW	SW	WSW	SW	WSW	WSW	WSW	W	W	W	WNW	WNW	W	WSW		
Lynchburg Ferries	3	3	3	3	3	4	3	3	3	3	4	4	4	5	4	3	3	3	3	3	3	3	3	3	2	2	3	3	3	3	3	3	3		
W	W	W	WNW	WNW	WNW	WNW	WNW	WNW	WNW	WNW	NW	WNW	SSW	S	SW	SW	SSW	SW	WSW	WSW	SW	WSW	WSW	WSW	W	WSW	WSW	W	W	W	WNW	W	WSW		
Exxon 3	3	3	3	3	3	4	3	3	3	3	4	4	4	5	4	3	3	3	3	3	3	3	3	3	2	2	3	3	3	3	3	3	3		
W	W	W	WNW	WNW	WNW	WNW	WNW	WNW	WNW	W	W	WNW	WSW	SSW	S	SW	SSW	SW	WSW	WSW	WSW	WSW	WSW	W	W	W	W	W	W	W	W	W	WSW		
Morgans Point	4	4	4	4	4	4	3	3	3	3	4	4	4	5	4	4	4	4	4	4	4	4	4	4	4	4	4	4	4	4	4	4	4	4	
W	W	W	WNW	WNW	WNW	WNW	WNW	WNW	W	W	WNW	WSW	SSW	S	SW	SSW	SW	WSW	WSW	WSW	WSW	WSW	WSW	W	W	W	W	W	W	W	W	W	WSW		
75/76	6	6	6	6	6	6	5	4	3	4	4	4	5	6	6	7	7	6	6	6	6	6	6	6	6	6	5	5	5	5	4	4	3	3	5
W	W	W	WNW	WNW	WNW	WNW	WNW	W	SW	SW	SSW	S	SSW	S	SW	SSW	WSW	SW	WSW	WSW	WSW	WSW	W	WSW	W	W	W	W	W	W	SSW	SSE	SE		
63/64	6	6	6	6	6	6	5	4	3	4	4	5	6	6	7	8	8	7	6	7	7	7	7	7	7	6	6	6	6	5	5	4	3	3	5
W	W	W	WNW	WNW	WNW	WNW	WNW	W	SSW	S	S	SSW	SSW	SW	SW	WSW	WSW	WSW	WSW	WSW	WSW	WSW	W	WSW	W	W	W	W	W	W	W	WSW	SE	SE	
51/52	6	6	6	6	6	6	5	4	3	3	4	4	5	6	6	7	8	7	6	6	6	6	6	6	6	5	5	5	5	4	4	3	3	5	
W	W	W	WNW	WNW	WNW	WNW	WNW	WNW	W	SSW	SSW	SSW	SSW	SSW	SW	SW	WSW	WSW	WSW	WSW	WSW	WSW	WSW	W	W	W	W	W	W	W	WNW	WNW	SE	SE	
37/38	5	5	5	5	5	5	4	3	3	4	4	5	6	6	7	7	8	6	6	6	6	6	6	6	5	5	5	5	5	4	4	3	3	5	
W	W	W	WNW	WNW	WNW	WNW	WNW	NW	SW	SSW	SSW	SSW	SSW	SSW	SW	SW	WSW	WSW	WSW	WSW	WSW	WSW	WSW	W	W	W	W	W	W	WNW	WNW	SSE	SSE		
25/26	5	5	5	5	5	5	4	3	3	3	4	4	5	6	6	7	7	6	6	6	6	6	6	6	5	5	5	5	4	4	3	3	4	5	
W	W	W	WNW	WNW	WNW	WNW	WNW	W	SSW	SSW	SSW	SSW	SSW	SSW	SW	SW	WSW	WSW	WSW	WSW	WSW	WSW	WSW	W	W	W	W	W	W	W	W	W	W	SSE	
11/12	6	6	6	6	6	6	5	4	3	3	4	4	5	6	6	7	8	7	6	6	6	6	6	6	6	5	5	5	5	4	4	3	3	5	
W	W	W	WNW	WNW	WNW	WNW	WNW	W	SSW	SSW	SSW	SSW	SSW	SSW	SW	SW	WSW	WSW	WSW	WSW	WSW	WSW	WSW	W	W	W	W	W	W	W	W	W	SSW	S	
1 & 2 Bravo	6	6	6	6	6	6	5	4	3	3	4	4	5	6	6	7	8	7	6	6	6	6	6	6	5	5	5	5	4	4	3	3	4	5	
W	W	W	WNW	WNW	WNW	WNW	WNW	W	SSW	SSW	SSW	SSW	SSW	SSW	SW	SW	WSW	WSW	WSW	WSW	WSW	WSW	W	W	W	W	W	W	W	W	W	W	W	WSW	

**NOTE: This is automated data that may/may not agree with the official BAM thinking that's found on the daily slides or special visibility report slides. This data should be used as a guide only**

# Houston Pilots: Thu. 6/8/2023



## Forecast Discussion

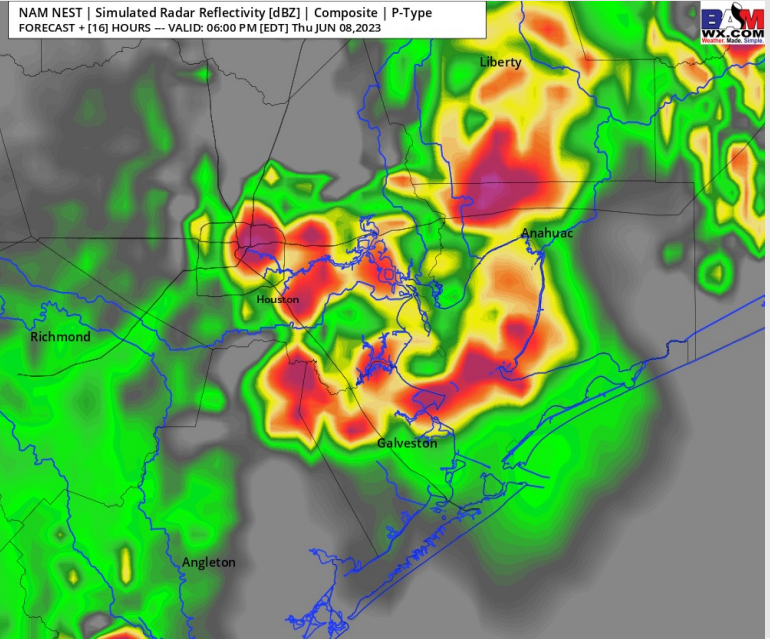
**Precip:** Favoring dry conditions early this morning. This afternoon between 3 – 7 PM a system of thunderstorms and showers will move through the Houston Metro and Bay area. These storms will bring a risk of strong wind gusts and hail.

**Wind:** Winds will be out of the WSW until 3 PM when they will become variable with a tendency to be from the NNW because of the associated storm system. Winds S of Morgan’s Point will be 5-10 kts throughout the day today. Winds N of Morgan’s Point will be at 2 - 7 kts throughout the day. **Wind gusts of 20-30kts will be possible for areas caught under a stronger cell.**

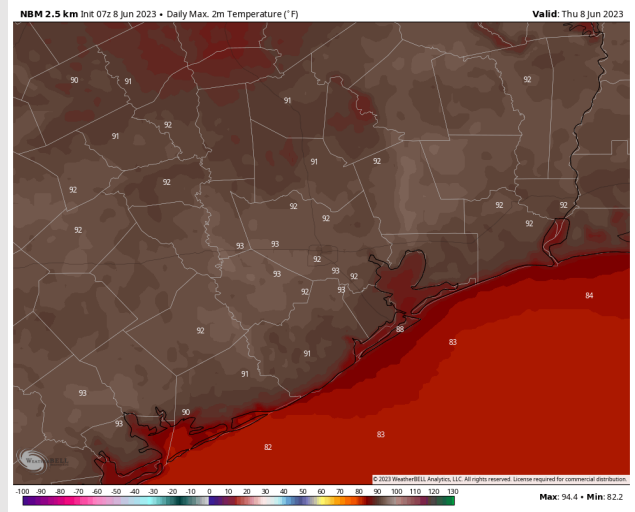
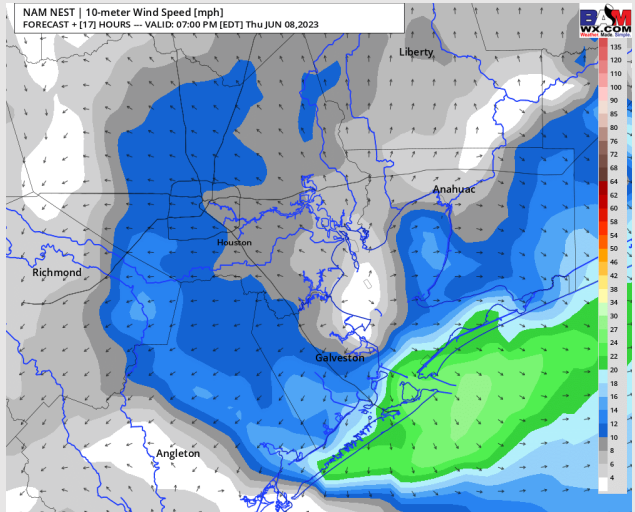
**Temps:** High temperatures Today will be in the mid 80s F near the boarding station and in the upper 80s F to low 90s F across all other stations.

**Visibility:** Not anticipating any visibility concerns at this time.

## Precip Image: 5 PM CT



**Wind Speed:  
6 PM CT**



**High Temps  
Today**

# Houston Pilots: Fri. 6/9/2023



## Forecast Discussion

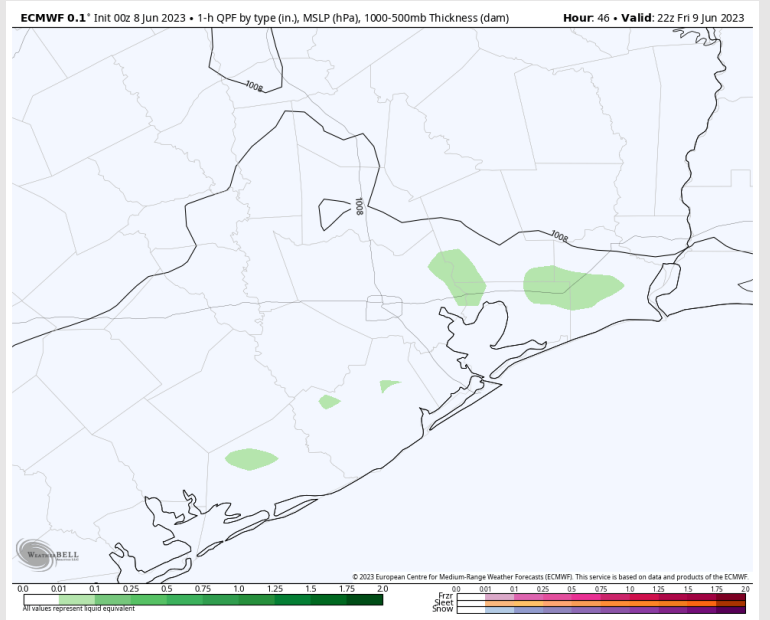
**Precip:** A 10-20% chance for a few isolated pop-ups will be possible during the afternoon Friday, with dry conditions moving in after 9 PM.

**Wind:** Sustained winds will be out of the WSW Friday AM before shifting to out of the SW and remain that way for the rest of the day. N of Morgan's Point will be 2-7 kts throughout the day Friday. Winds S of Morgan's Point will be 5-10 kts through 4 PM, then around 4-5 PM, favoring winds S of Morgan's Point to pick up to 10-15kts for the rest of the day.

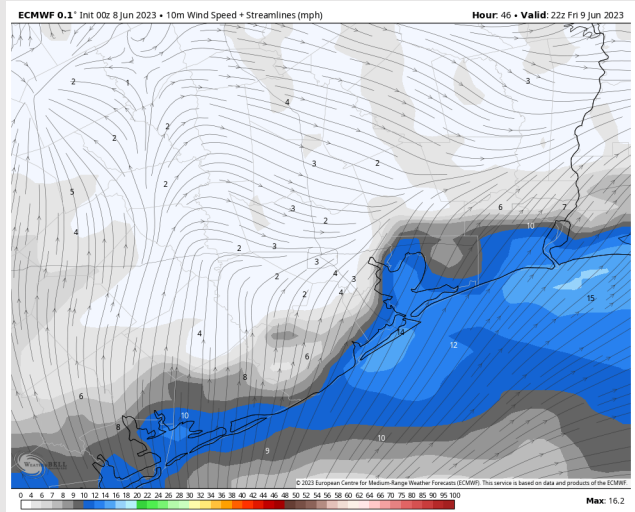
**Temps:** High temperatures Friday will be in the mid-upper 80s near the boarding station, in the upper 80s F/lower 90s F for all other stations S of Morgan's Point, and in the mid 90s F for stations N of Morgan's Point

**Visibility:** Not anticipating any visibility concerns at this time.

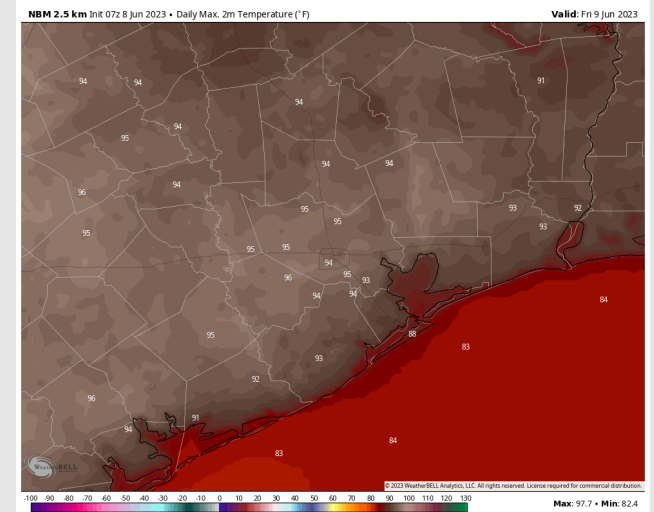
## Precip Image: 5 PM CT



Wind Speed:  
5 PM CT



High Temps  
Friday



# Houston Pilots: sat. 6/10/2023



## Forecast Discussion

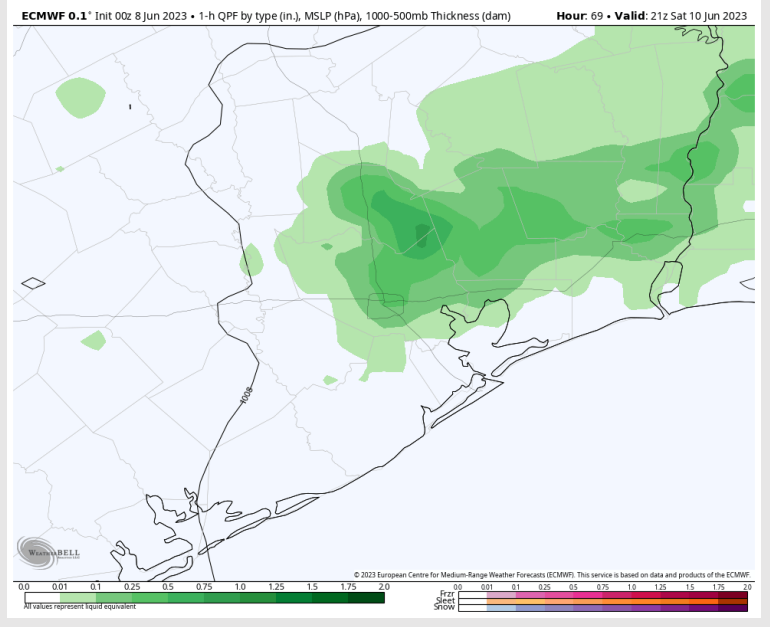
**Precip:** Favoring dry conditions for the morning Saturday. Saturday afternoon a system of showers/thunderstorms is possible between 1 – 7 PM.

**Wind:** Favoring winds to be out of the SSW throughout the day Saturday. Winds N of Morgan’s Point will be 4-9 kts during the morning hours before picking up to 6-11 kts around noon and remaining that way for the rest of the day. Winds S of Morgan’s Point will be 6-11 kts during the morning before picking up to 10-15 kts around noon and remaining that way for the rest of the day.

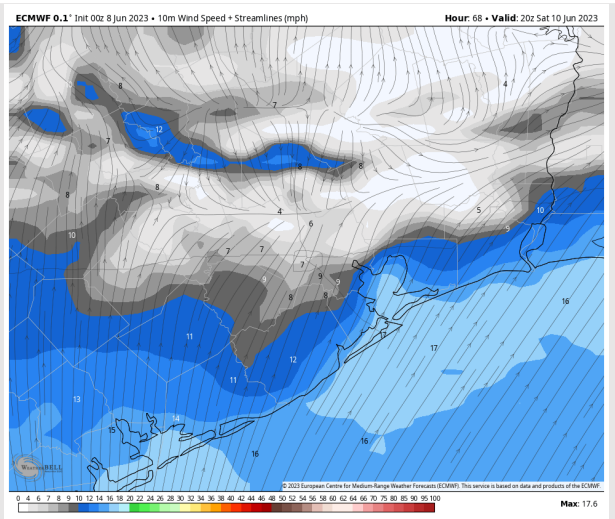
**Temps:** High temperatures Saturday will be in the mid 80s F near the Boarding Station, in the upper 80s F for all other stations S of Morgan’s Point, and in the mid 90s F for stations N of Morgan’s Point.

**Visibility:** Not anticipating any visibility concerns at this time.

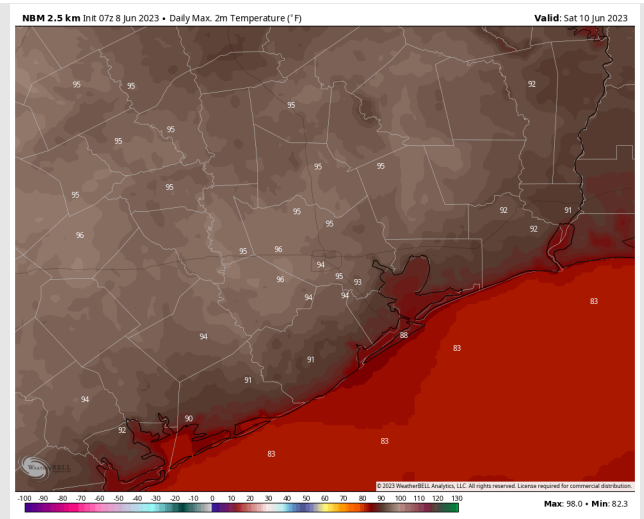
## Precip Image: 4 PM CT



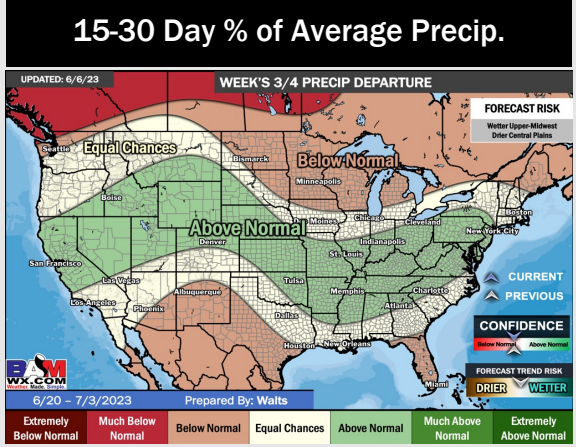
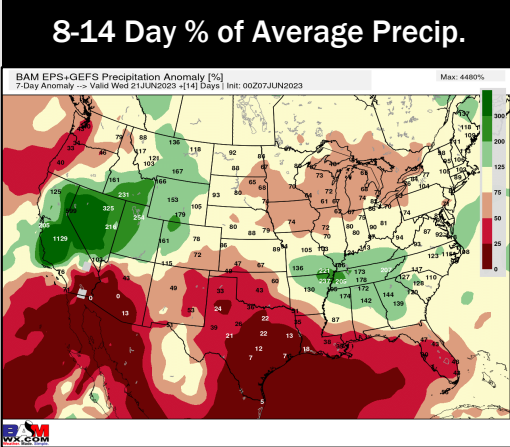
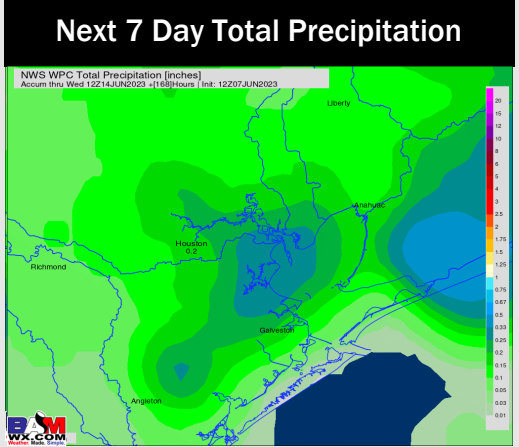
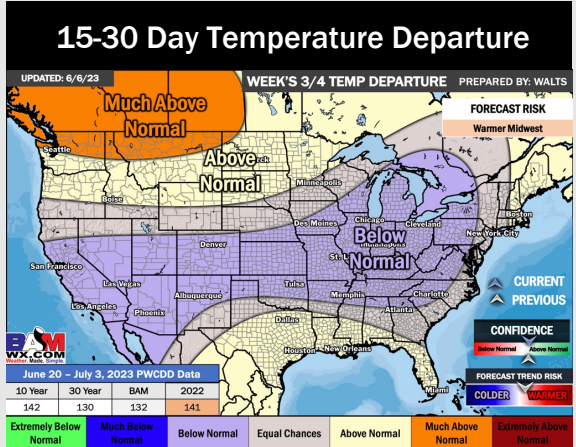
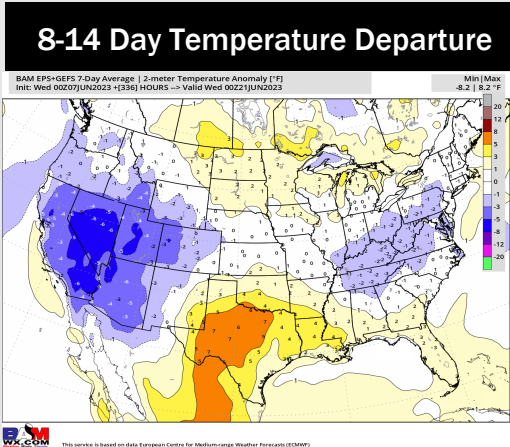
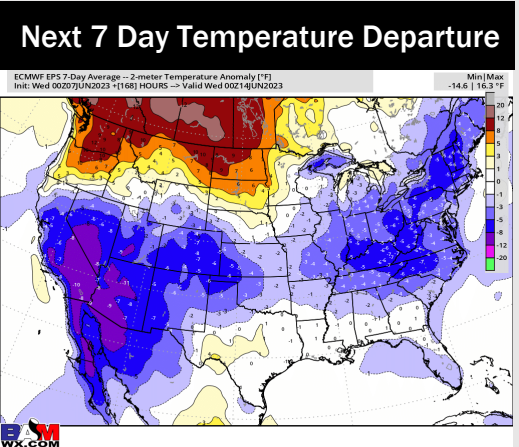
Wind Speed:  
3 PM CT



High Temps  
Saturday



# Houston Pilots: 6/8/23



- Watching isolated rain chances over the next few days. Favoring slightly below normal temperatures over the next week.
- Expecting below normal precipitation chances and near normal to slightly above normal temperatures for the week 2 timeframe.
- Slightly above normal temperatures and much below normal chances for precipitation are favored in the weeks 3/4 timeframe.