

# Houston Pilots Forecast Package

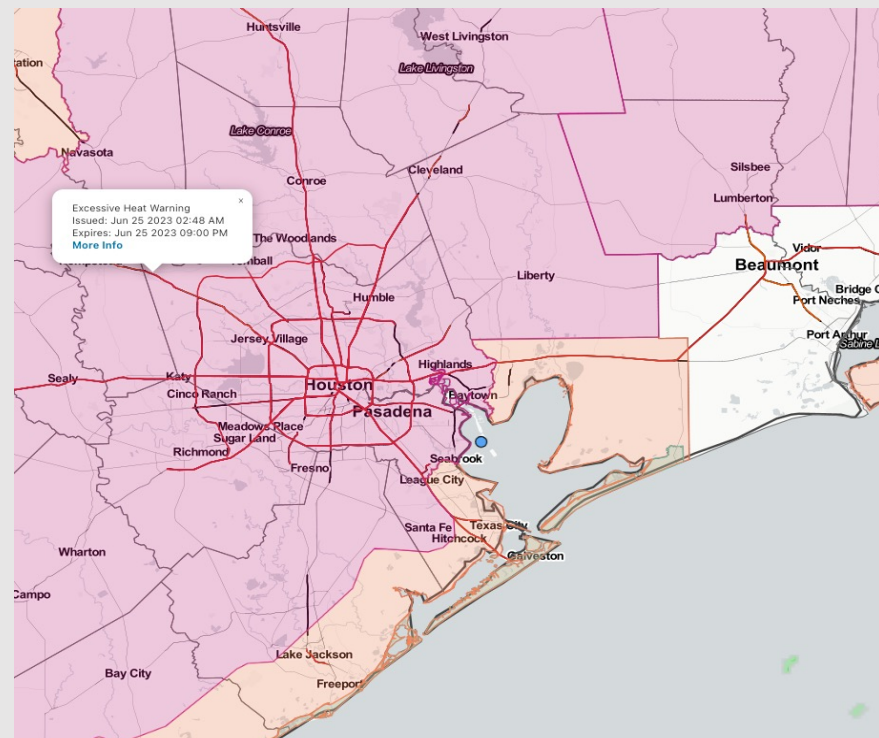


Updated: 1:30 PM CT  
Sunday, June 25, 2023

Forecaster: Jonathan kipper

## Weather Headlines

- An isolated chance for a few light showers will be possible over the next couple hours today and MON mid-day, before drier conditions move into the area over the next few days.
- Excessive heat concerns (90+ F) to continue throughout at least late this week.
- No active tropical threats to SE TX at this time.
- No signals for fog impacting stations moving forward.
- Precip pattern looks to turn slightly less active this week with low-end rain chances.



**Radar/NWS Alerts: 1:30 PM CT**

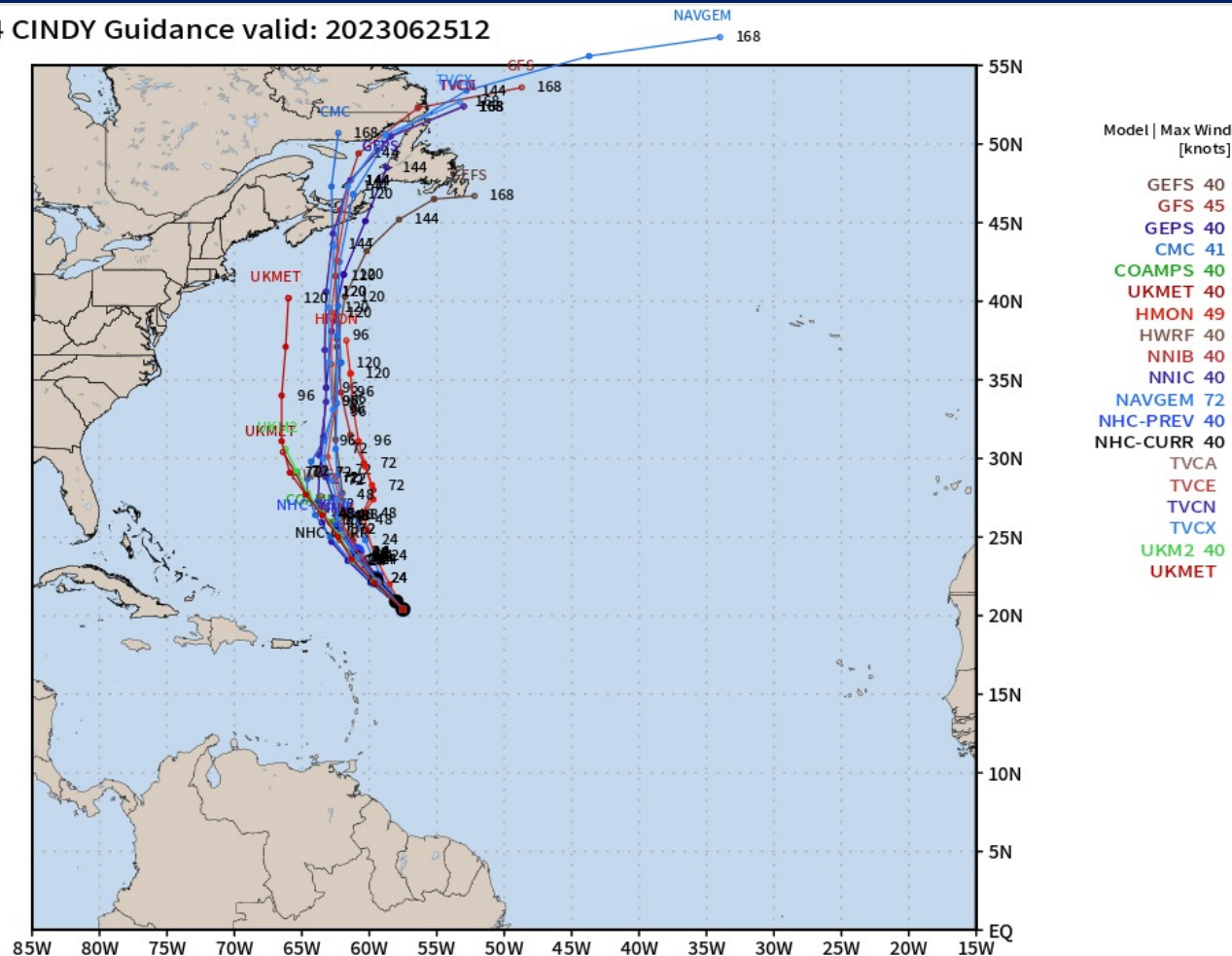


As always, please do not hesitate to reach out to us with any forecast questions via the chat option on the Weather Porthole or our on-call number, **(317)-560-8122** press 1 for forecast questions.

# Houston Pilots Tropical Update

## Tropical Storm Cindy Next 7 Days

AL04 CINDY Guidance valid: 2023062512



Note: This map includes raw model data from 6 or 12 hours prior. Consult NHC Official Forecasts. Model guidance only expert interpretation required. Source: <https://weathermodels.com>

No tropical activity anticipated over the next 10 days for SE TX.

Higher than average confidence on Cindy staying in the Atlantic and not being a concern for the Gulf.

No other areas of interest being noted across the Atlantic/Gulf.

# Houston Pilots Visibility Chart (miles)



Time	Sun 12pm	Sun 1pm	Sun 2pm	Sun 3pm	Sun 4pm	Sun 5pm	Sun 6pm	Sun 7pm	Sun 8pm	Sun 9pm	Sun 10pm	Sun 11pm	Mon 12am	Mon 1am	Mon 2am	Mon 3am	Mon 4am	Mon 5am	Mon 6am	Mon 7am	Mon 8am	Mon 9am	Mon 10am	Mon 11am	Mon 12pm	Mon 1pm	Mon 2pm	Mon 3pm	Mon 4pm	Mon 5pm	Mon 6pm	Mon 7pm	Mon 8pm
610 Bridge	10	10	10	10	10	10	10	10	10	10	10	10	10	10	10	10	10	10	10	10	10	10	10	10	10	10	10	10	10	10	10	10	
Kinder 1	10	10	10	10	10	10	10	10	10	10	10	10	10	10	10	10	10	10	10	10	10	10	10	10	10	10	10	10	10	10	10	10	
Greens Bayou	10	10	10	10	10	10	10	10	10	10	10	10	10	10	10	10	10	10	10	10	10	10	10	10	10	10	10	10	10	10	10	10	
Shell Crude	10	10	10	10	10	10	10	10	10	10	10	10	10	10	10	10	10	10	10	10	10	10	10	10	10	10	10	10	10	10	10	10	
Lynchburg Ferries	10	10	10	10	10	10	10	10	10	10	10	10	10	10	10	10	10	10	10	10	10	10	10	10	10	10	10	10	10	10	10	10	
Exxon 3	10	10	10	10	10	10	10	10	10	10	10	10	10	10	10	10	10	10	10	10	10	10	10	10	10	10	10	10	10	10	10	10	
Morgans Point	10	10	10	10	10	10	10	10	10	10	10	10	10	10	10	10	10	10	10	10	10	10	10	10	10	10	10	10	10	10	10	10	
75/76	10	10	10	10	10	10	10	10	10	10	10	10	10	10	10	10	10	10	10	10	10	10	10	10	10	10	10	10	10	10	10	10	
63/64	10	10	10	10	10	10	10	10	10	10	10	10	10	10	10	10	10	10	10	10	10	10	10	10	10	10	10	10	10	10	10	10	
51/52	10	10	10	10	10	10	10	10	10	10	10	10	10	10	10	10	10	10	10	10	10	10	10	10	10	10	10	10	10	10	10	10	
37/38	10	10	10	10	10	10	10	10	10	10	10	10	10	10	10	10	10	10	10	10	10	10	10	10	10	10	10	10	10	10	10	10	
25/26	10	10	10	10	10	10	10	10	10	10	10	10	10	10	10	10	10	10	10	10	10	10	10	10	10	10	10	10	10	10	10	10	
11/12	10	10	10	10	10	10	10	10	10	10	10	10	10	10	10	10	10	10	10	10	10	10	10	10	10	10	10	10	10	10	10	10	
1 & 2 Bravo	10	10	10	10	10	10	10	10	10	10	10	10	10	10	10	10	10	10	10	10	10	10	10	10	10	10	10	10	10	10	10	10	10

**NOTE:** This is automated data that may/may not agree with the official BAM thinking that's found on the daily slides or special visibility report slides. This data should be used as a guide only

# Houston Pilots Wind Chart



**Example**

Sustained wind 13 Knots  
Gusts 18 Knots  
Wind from the N

WS: 13  
G:18  
N

Time Knots	Sun 12pm	Sun 1pm	Sun 2pm	Sun 3pm	Sun 4pm	Sun 5pm	Sun 6pm	Sun 7pm	Sun 8pm	Sun 9pm	Sun 10pm	Sun 11pm	Mon 12am	Mon 1am	Mon 2am	Mon 3am	Mon 4am	Mon 5am	Mon 6am	Mon 7am	Mon 8am	Mon 9am	Mon 10am	Mon 11am	Mon 12pm	Mon 1pm	Mon 2pm	Mon 3pm	Mon 4pm	Mon 5pm	Mon 6pm	Mon 7pm	Mon 8pm
610 Bridge	7	7	8	8	8	10	11	11	10	10	10	10	10	10	9	9	9	9	8	7	7	7	7	7	6	6	6	7	7	8	9	10	10
	10	10	10	10	11	13	14	15	16	15	16	15	15	15	15	14	15	13	11	11	11	10	9	9	9	9	10	10	11	12	13	14	
	SSW	SSW	S	S	S	S	S	S	S	S	S	SSW	SSW	SSW	SSW	SSW	SSW	SSW	SSW	SSW	SSW	SSW	SSW	SSW	SSW	SSW	SSW	SSW	SSW	S	SSW		
Kinder 1	7	7	8	8	9	10	11	11	10	10	10	10	9	10	9	9	9	8	7	7	7	7	7	6	6	6	7	7	8	9	10	10	
	10	10	10	10	11	13	14	15	16	15	16	15	15	15	14	14	14	13	11	11	10	10	11	10	9	9	9	10	11	12	13	14	
	SSW	SSW	S	S	S	S	S	S	S	S	S	SSW	SSW	SSW	SSW	SSW	SSW	SSW	SSW	SSW	SSW	SSW	SSW	SSW	SSW	SSW	SSW	SSW	SSW	SSW	S	S	
Greens Bayou	7	7	8	8	9	11	11	11	10	10	10	10	9	10	9	9	9	8	7	7	7	7	7	6	6	6	7	7	8	10	10	10	
	9	10	10	11	12	13	14	15	16	15	15	15	15	14	13	14	12	11	10	10	10	10	10	9	9	9	10	10	11	12	14	14	
	SSW	SSW	S	S	S	S	S	S	S	S	S	SSW	SSW	SSW	SSW	SSW	SSW	SSW	SSW	SSW	SSW	SSW	SSW	SSW	SSW	SSW	SSW	SSW	SSW	SSW	S	S	
Shell Crude	7	7	8	9	10	11	12	12	11	10	10	10	9	10	9	9	9	8	7	7	7	7	7	6	6	6	7	8	9	10	10	10	
	9	9	10	11	12	14	15	16	16	15	15	15	14	15	14	14	14	12	11	10	10	10	10	9	9	9	10	11	12	13	14	14	
	SSW	S	S	S	S	S	S	S	S	S	S	SSW	SSW	SSW	SSW	SSW	SSW	SSW	SSW	SSW	SSW	SSW	SSW	SSW	SSW	SSW	S	S	S	S	S		
Lynchburg Ferries	7	7	9	10	11	12	12	12	12	11	11	10	10	10	9	9	8	7	7	7	7	7	7	6	6	7	8	8	10	11	11	11	
	9	10	11	12	13	15	15	16	16	16	16	15	14	15	14	13	14	12	11	10	10	10	10	9	9	10	11	11	13	13	15	15	
	SSW	S	S	S	S	S	S	S	S	S	S	SSW	SSW	SSW	SSW	SSW	SSW	SSW	SSW	SSW	SSW	SSW	SSW	SSW	SSW	S	S	S	S	S	S		
Exxon 3	8	8	10	11	12	13	13	13	12	12	11	11	10	10	10	10	9	8	8	7	7	7	7	6	6	7	9	10	11	12	13	11	
	9	10	12	13	14	16	16	17	16	16	16	15	14	14	14	14	13	11	11	10	10	10	10	9	9	10	12	14	15	16	15		
	SSW	S	S	SSE	S	S	S	S	S	S	S	SSW	SSW	SSW	SSW	SSW	SSW	SSW	SSW	SSW	SSW	SSW	SSW	SSW	SSW	S	S	S	S	S	S		
Morgans Point	8	9	11	13	13	15	14	15	14	14	13	12	12	12	11	11	11	11	10	9	9	8	8	7	6	7	8	10	11	13	14	14	
	10	11	13	14	16	17	17	18	17	17	16	15	15	15	14	14	14	13	12	11	11	10	9	9	9	11	13	14	15	16	17	17	
	S	S	S	SSE	S	S	S	S	S	S	S	SSW	SSW	SSW	SSW	SSW	SSW	SSW	SSW	SSW	SSW	SSW	SSW	SSW	S	S	SSE	S	S	S	S		
75/76	9	11	13	14	15	16	16	17	16	16	15	14	14	14	13	14	13	12	11	11	10	9	8	7	8	10	12	14	15	16	17	17	
	11	12	14	16	17	18	18	19	18	17	16	16	16	15	15	15	15	14	13	12	11	10	10	10	10	13	14	16	17	18	19	19	
	S	S	S	SSE	S	S	S	S	S	S	SSW	SSW	SSW	SSW	SSW	SSW	SSW	SSW	SSW	SSW	SSW	SSW	SSW	SSW	S	SSE	SSE	S	S	S	S		
63/64	10	11	13	15	15	16	17	17	17	16	15	15	15	14	14	14	14	13	12	11	11	9	8	8	8	11	13	14	16	17	18	18	
	12	13	14	16	16	18	18	19	18	18	17	16	16	16	16	16	15	14	13	12	12	10	11	10	11	13	15	16	17	19	19	19	
	S	S	S	S	S	S	S	S	S	S	SSW	SSW	SSW	SSW	SSW	SSW	SSW	SSW	SSW	SSW	SSW	SSW	SSW	S	S	S	S	S	S	S	S		
51/52	11	11	13	14	14	15	16	17	16	15	15	14	15	14	14	14	13	13	11	11	10	9	8	8	9	11	13	14	15	17	17	17	
	12	13	14	15	16	17	18	18	17	16	16	16	16	15	15	15	15	14	13	12	11	10	11	11	11	14	15	16	17	18	19	19	
	S	S	S	S	S	S	S	S	S	S	SSW	SSW	SSW	SSW	SSW	SSW	SSW	SSW	SSW	SSW	SSW	SSW	SSW	SSW	S	S	S	S	S	S	SSW	SSW	
37/38	11	11	12	13	14	15	15	15	14	13	14	14	14	14	13	13	13	12	11	10	10	9	9	9	9	12	13	14	15	16	16	16	
	12	12	14	14	15	16	17	17	16	15	15	15	16	15	15	15	15	14	13	11	11	10	11	11	11	12	13	14	16	16	17	18	
	SSW	S	S	S	S	S	S	S	S	SSW	SSW	SSW	SSW	SSW	SSW	SSW	SSW	SSW	SSW	SSW	SSW	SSW	SSW	SSW	S	S	S	SSW	SSW	SSW	SSW	SSW	
25/26	10	10	11	12	12	13	13	13	13	12	12	12	12	12	12	12	12	12	11	10	9	9	9	9	10	11	12	13	14	14	14	14	
	12	12	13	13	14	14	15	15	15	14	14	14	14	14	14	14	14	13	12	11	11	11	11	11	12	11	13	14	15	16	16	16	
	SSW	S	S	S	S	S	S	S	S	SSW	SSW	SSW	SSW	SSW	SSW	SSW	SSW	SSW	SSW	SSW	SSW	SSW	SSW	SSW	SSW	SSW	SSW	SSW	SSW	SSW	SSW	SSW	
11/12	9	10	11	11	12	12	13	12	12	12	12	12	12	12	12	12	12	12	11	11	10	10	9	9	9	10	11	12	13	13	13	14	
	11	11	12	12	13	14	14	14	14	13	13	14	14	14	14	14	14	14	13	12	11	11	11	11	11	12	13	14	14	15	15	15	
	SSW	SSW	S	S	S	S	S	S	SSW	SSW	SSW	SSW	SSW	SSW	SSW	SSW	SSW	SSW	SSW	SSW	SSW	SSW	SSW	SSW	SSW	SSW	SSW	SSW	SSW	SSW	SSW	SSW	
1 & 2 Bravo	9	9	10	10	11	12	13	13	14	13	14	14	14	14	15	15	14	14	13	12	11	10	10	9	9	10	11	12	13	14	14	15	
	11	11	11	11	12	13	14	14	15	14	15	15	16	16	16	15	15	15	14	13	12	12	11	11	11	12	13	14	15	16	17	17	
	SSW	SSW	S	S	S	S	S	S	SSW	SSW	SSW	SSW	SSW	SSW	SSW	SSW	SSW	SSW	SSW	SSW	SSW	SSW	SSW	SSW	SSW	SSW	SSW	SSW	SSW	SSW	SSW	SSW	

NOTE: This is automated data that may/may not agree with the official BAM thinking that's found on the daily slides.  
This data should be used as a guide only



# Houston Pilots: Sun. 6/25/2023

## Forecast Discussion

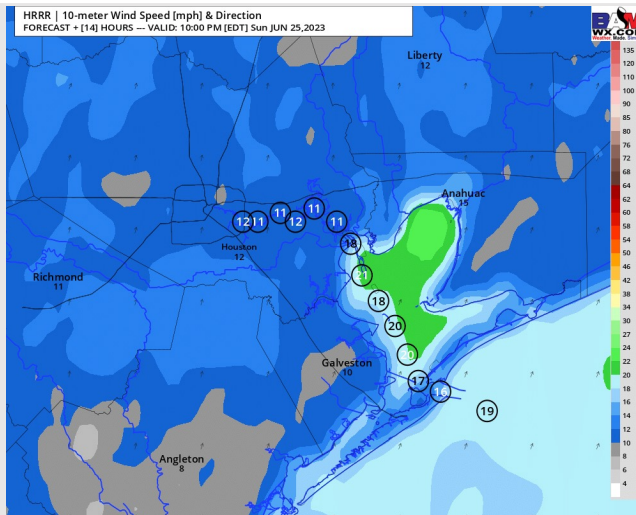
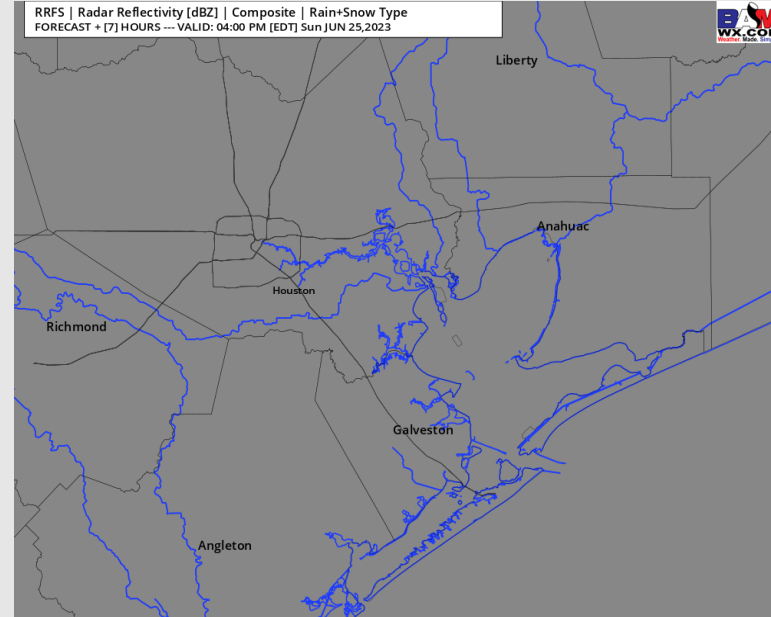
**Precip:** Outside of an isolated rain shower near the boarding station through 3 PM, favoring dry conditions for the remainder of the day.

**Wind:** Winds will be out of the S/SW throughout the day. Winds N of Morgan's Point will continue to be 8-13 kts, with winds S of Morgan's Point increasing to 15-20 kts by 3 PM and remaining there the rest of the day. **Wind gusts of 20-25 kts will be possible after 6 PM for all stations.**

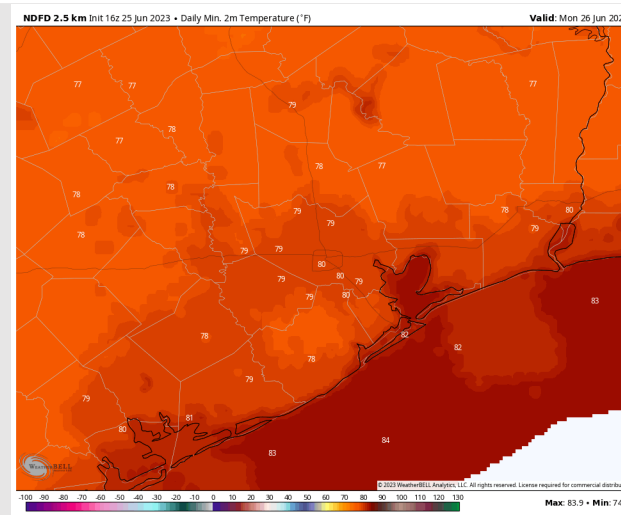
**Temps:** Low temperatures on Monday will be in the low/mid 80's F S of Morgan's Point and high 70's/low 80's N of Morgan's Point.

**Visibility:** Not anticipating any visibility concerns at this time.

## Precip Image: 3 PM CT



**Wind Speed:**  
**9 PM CT**



**Low Temps**  
**Monday**

# Houston Pilots: Mon. 6/26/2023

## Forecast Discussion

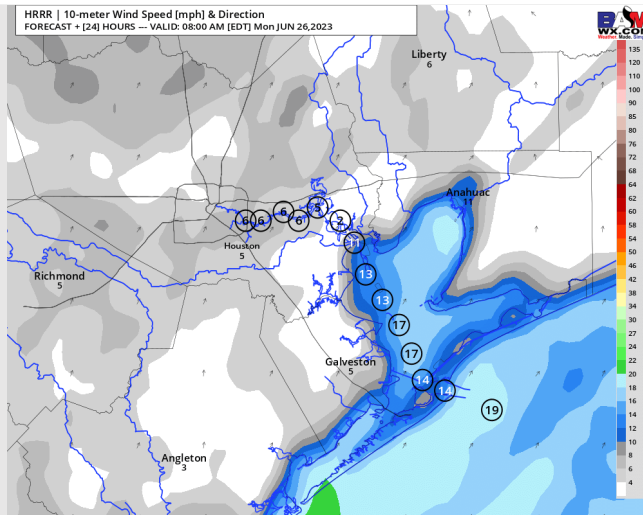
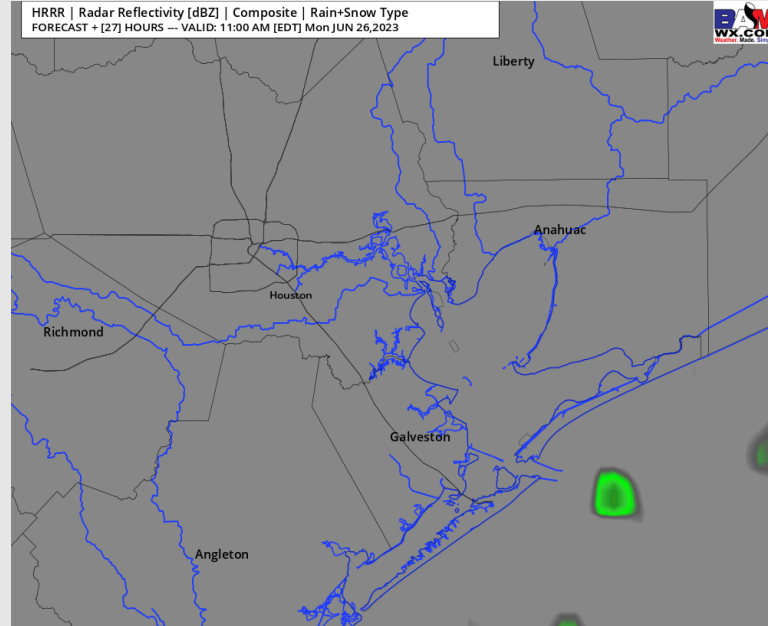
**Precip:** Favoring mostly dry conditions throughout the day outside of a 10% chance for isolated showers at the southern most stations between 9 AM – 2 PM.

**Wind:** Winds will be out of the S/SW throughout the day Monday. Winds N of Morgan's Point will be 3-8 kts before increasing to 9-14 kts by 2 PM and remaining that way for the rest of the day. Winds S of Morgan's Point will be 15-20 kts throughout the day outside of a decrease to 10-15 kts from 8 AM to 2 PM. **Wind gusts of 17-23 kts will be possible at all stations until 6 AM and again after 3 PM.**

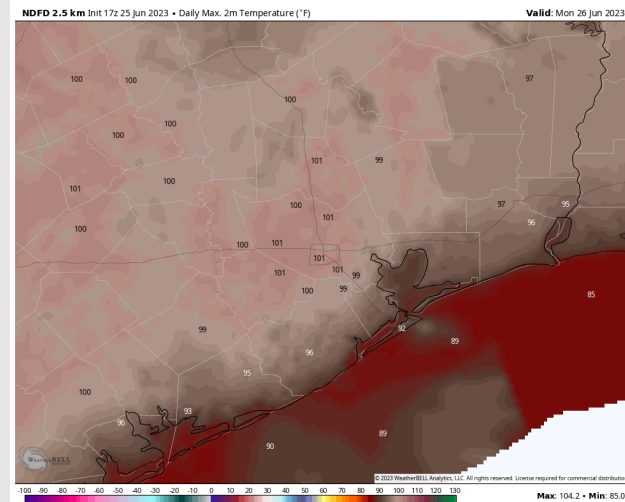
**Temps:** High temps will be in the mid/upper 80s F at the Boarding Station, low/mid 90s F for all other stations S of Morgan's Point, and upper 90s to low 100s F N of Morgan's Point.

**Visibility:** Not anticipating any visibility concerns at this time.

## Precip Image: 10 AM CT



**Wind Speed:**  
7 AM CT



**High Temps**  
**Monday**

# Houston Pilots: Tue. 6/27/2023

## Forecast Discussion

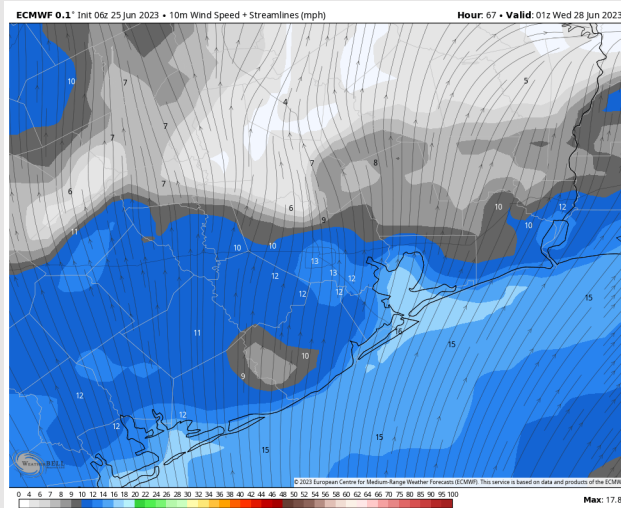
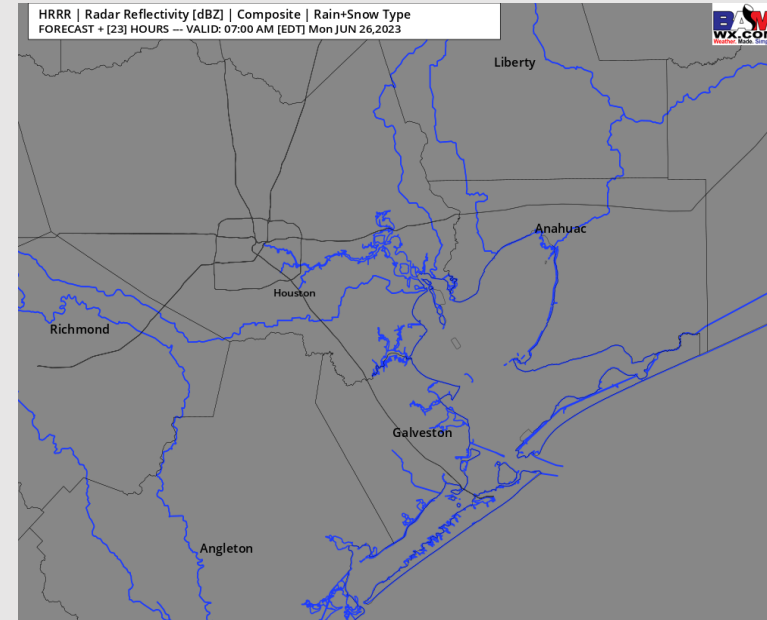
**Precip:** Favoring dry conditions throughout the day on Tuesday.

**Wind:** Winds will continue to be out of the S/SW on Tuesday. Speeds N of Morgan's Point will be 5-10 kts through 5 PM before increasing to 7-12 kts. Winds S of Morgan's Point will be 15-20 kts through 11 AM before decreasing to 9-14 kts through 2 PM. After 2 PM, favoring winds to pick back up to 13-18 kts for the rest of the day. **Gusts of 19-24 kts will be possible throughout the day for stations S of Morgan's Point and after 7 PM N. of Morgan's Point.**

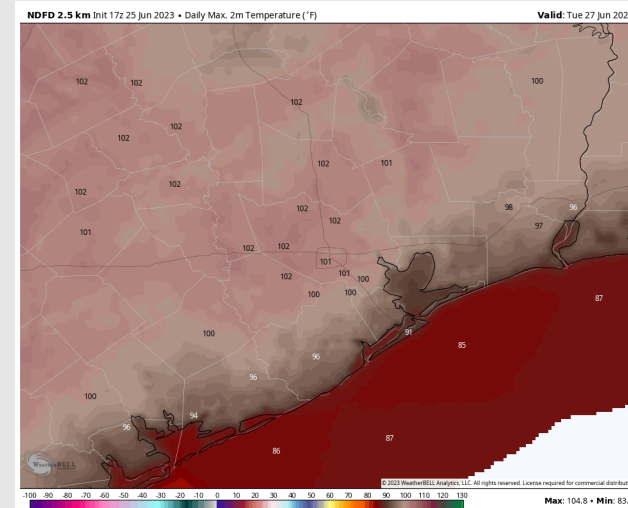
**Temps:** High temps Tuesday will be in the mid 80s F at the Boarding Station, low/mid 90s F for all other stations S of Morgan's Point, and upper 90s to low 100s F N of Morgan's Point.

**Visibility:** Not anticipating any visibility concerns at this time.

## Precip Image: 2 PM CT



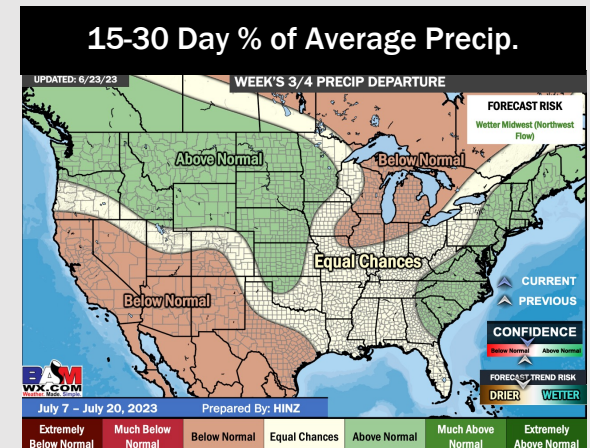
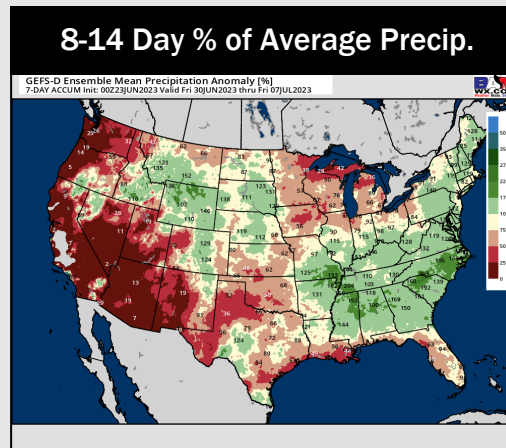
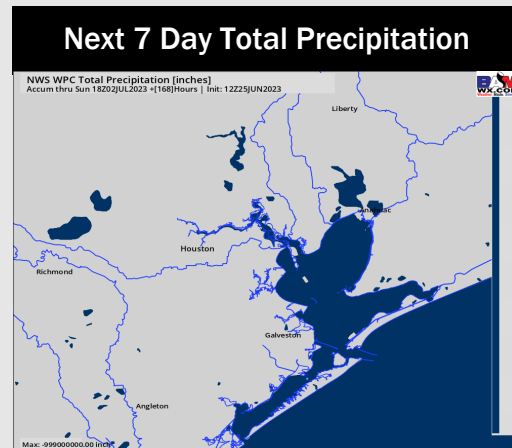
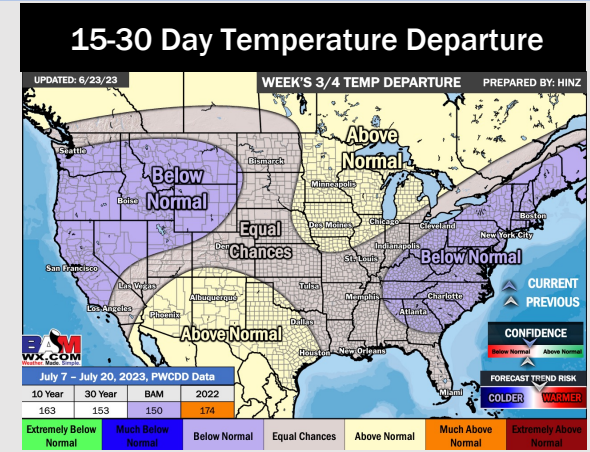
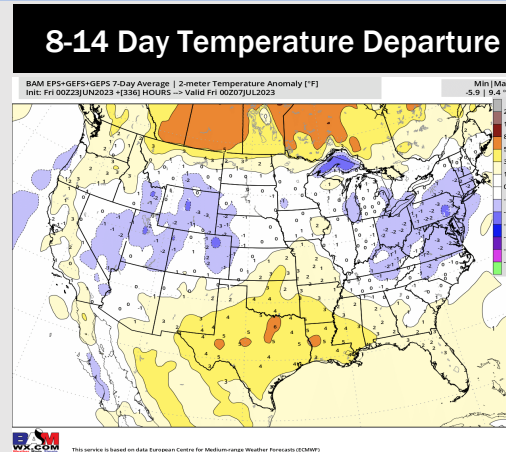
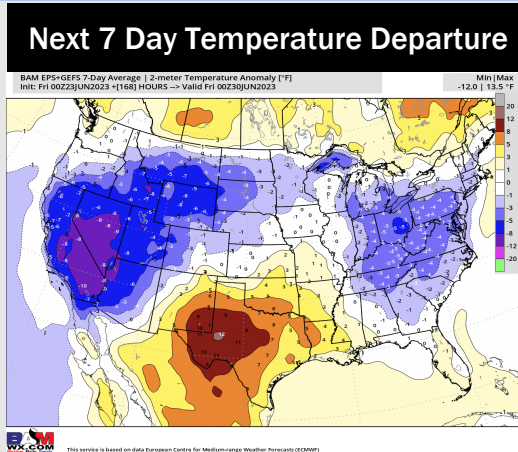
Wind Speed:  
8 PM CT



High Temps  
Tuesday



# Houston Pilots: 6/25/23



- Above normal temperatures are favored over the next week. Expecting only minor chances of precipitation over the next ~24 hours and dry conditions to follow
- Expecting much below normal precipitation chances and above normal temperatures for the week 2 timeframe.
- Above to near normal temperatures and below to near normal chances for precipitation are favored in the weeks ¾ timeframe.