

Houston Pilots Forecast Package



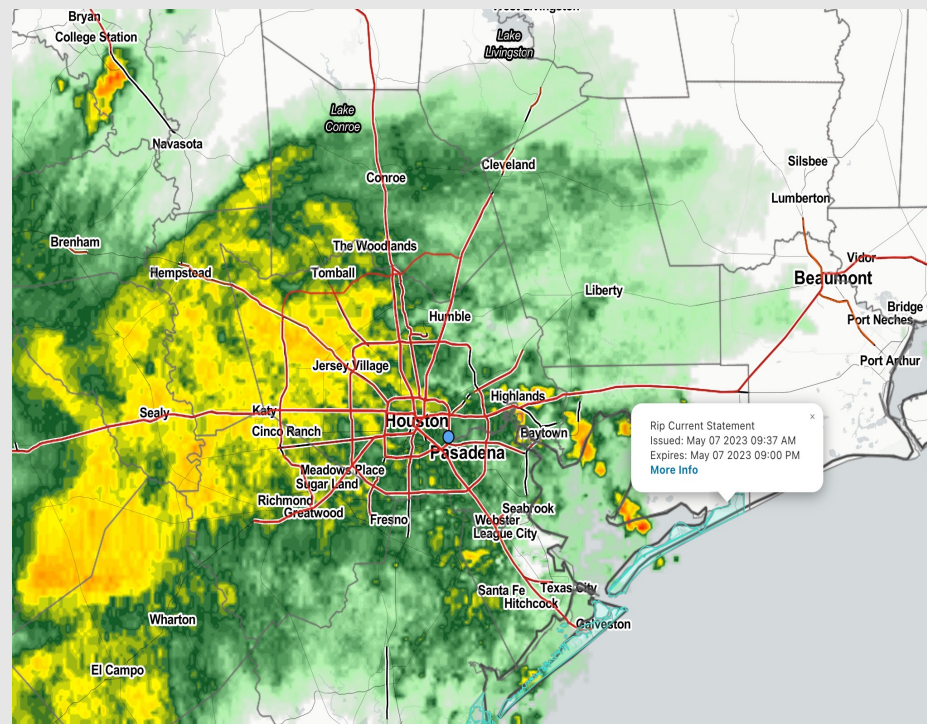
Updated: 12:00 PM CT

Sunday, May 7, 2023

Forecaster: Josh Collins

Weather Headlines

- Widespread rain chances will continue into the evening today before becoming more scattered through tomorrow morning. Next best shot of rain Monday and Tuesday with heavier potential
- Watching for periods of elevated winds through Monday AM (primarily at the boarding station with gusts up to 30 kts).
- Threats for sea fog formation look very low with no strong signals over the next several days.



Radar/NWS Alerts: 12:00 PM CT



As always, please do not hesitate to reach out to us with any forecast questions via the chat option on the Weather Porthole or our on-call number, **(317)-560-8122** press 1 for forecast questions.

Houston Pilots Extended Range Visibility Report



Wednesday 5/10/23

Reduced visibility not a concern at this time for Wednesday.


Forecast Confidence



Friday 5/12/23

Reduced visibility not a concern at this time for Friday.

Forecast Confidence



Thursday 5/11/23

Reduced visibility not a concern at this time for Thursday.

Forecast Confidence



Chance for Reduced Visibility

Wednesday AM	Unlikely
Wednesday PM	Unlikely
Thursday AM	Unlikely
Thursday PM	Unlikely
Friday AM	Unlikely
Friday PM	Unlikely

Houston Pilots Visibility Chart (miles)



Time	Sun 11am	Sun 12pm	Sun 1pm	Sun 2pm	Sun 3pm	Sun 4pm	Sun 5pm	Sun 6pm	Sun 7pm	Sun 8pm	Sun 9pm	Sun 10pm	Sun 11pm	Mon 12am	Mon 1am	Mon 2am	Mon 3am	Mon 4am	Mon 5am	Mon 6am	Mon 7am	Mon 8am	Mon 9am	Mon 10am	Mon 11am	Mon 12pm	Mon 1pm	Mon 2pm	Mon 3pm	Mon 4pm	Mon 5pm	Mon 6pm	Mon 7pm	Mon 8pm	Mon 9pm	Mon 10pm	
610 Bridge	10	10	10	10	10	7	8	8	8	8	8	8	8	9	9	7	7	6	7	7	6	6	6	7	8	10	10	10	10	10	9	8	7	7	8	8	
Kinder 1	10	10	10	10	9	7	8	8	8	8	8	8	8	9	9	7	7	6	7	7	6	6	6	7	8	10	10	10	10	10	8	8	8	7	8	8	
Greens Bayou	10	10	10	10	10	8	8	9	8	8	8	9	9	10	10	8	8	7	7	8	6	6	7	8	9	10	10	10	10	10	9	9	9	7	8	8	
Shell Crude	10	10	10	10	9	7	8	8	8	7	8	8	8	9	9	7	8	8	8	8	8	9	9	8	9	10	10	10	10	10	10	10	10	8	8	8	
Lynchburg Ferries	10	10	10	10	10	7	8	9	7	8	8	9	9	10	10	9	8	8	8	8	8	9	9	8	9	10	10	10	10	10	10	10	10	8	8	8	
Exxon 3	10	10	10	10	8	7	7	7	6	6	8	8	8	9	9	7	8	8	8	8	8	9	9	8	9	10	10	10	10	10	10	10	10	8	8	8	
Morgans Point	8	10	10	9	8	6	6	7	6	6	7	7	7	8	9	7	8	8	8	8	8	9	9	8	10	10	10	10	10	10	10	10	10	8	8	8	
75/76	7	8	8	8	7	6	6	6	6	6	7	7	7	7	9	6	8	8	8	8	8	9	9	8	10	10	10	10	10	10	10	10	10	8	8	8	
63/64	7	7	6	7	6	6	6	6	6	6	6	7	6	7	7	6	8	8	8	8	8	9	9	8	10	10	10	10	10	10	10	10	10	8	8	8	
51/52	6	6	6	6	6	6	6	6	6	6	6	6	6	7	7	6	8	8	8	8	8	9	9	8	10	10	10	10	10	10	10	10	10	8	8	8	
37/38	6	6	6	5	5	4	5	5	5	5	6	6	6	7	7	6	8	8	8	8	8	9	9	8	10	10	10	10	10	10	10	10	10	8	8	8	
25/26	5	5	5	5	5	4	5	5	5	4	6	6	6	6	7	6	8	8	8	8	8	9	9	10	10	10	10	10	10	10	10	10	10	8	8	8	8
11/12	6	5	5	5	5	4	5	5	4	4	5	6	6	6	7	6	8	8	8	8	8	9	9	10	10	10	10	10	10	10	10	10	8	8	8	8	
1 & 2 Bravo	6	6	5	5	5	4	4	4	4	4	5	6	6	6	5	5	8	8	8	8	8	9	9	10	10	10	10	10	9	10	8	8	8	8	8	8	

NOTE: This is automated data that may/may not agree with the official BAM thinking that's found on the daily slides or special visibility report slides. This data should be used as a guide only

Houston Pilots Wind Chart



Forecast Confidence

Above Normal

Below Normal

Example

Sustained wind 13 Knots

Gusts 18 Knots

Wind from the N

WS: 13

G:18

N

Time Knots	Sun 11am	Sun 12pm	Sun 1pm	Sun 2pm	Sun 3pm	Sun 4pm	Sun 5pm	Sun 6pm	Sun 7pm	Sun 8pm	Sun 9pm	Sun 10pm	Sun 11pm	Mon 12am	Mon 1am	Mon 2am	Mon 3am	Mon 4am	Mon 5am	Mon 6am	Mon 7am	Mon 8am	Mon 9am	Mon 10am	Mon 11am	Mon 12pm	Mon 1pm	Mon 2pm	Mon 3pm	Mon 4pm	Mon 5pm	Mon 6pm	Mon 7pm	Mon 8pm	Mon 9pm	Mon 10pm
610 Bridge	7 15 SSE	9 20 S	9 17 SW	10 16 WSW	8 12 WNW	3 7 SW	9 15 SSE	12 22 SSE	12 24 SSE	9 23 SSE	8 22 SSE	7 21 SSE	4 15 SE	2 10 SSE	2 9 SSE	2 15 SSE	9 14 SSE	13 19 SSE	8 12 SSE	7 10 SSE	8 12 SSE	8 11 SSE	8 12 SSE	9 13 SSE	10 14 SSE	10 15 SSE	11 15 SSE	11 15 SSE	10 15 SSE	11 15 SSE	11 15 SSE	11 14 SSE	9 14 SSE	8 13 SSE	8 12 SSE	
	7 16 SSE	9 20 S	8 17 SW	10 16 WSW	8 13 WNW	3 7 SW	9 15 SSE	12 21 SSE	12 24 SSE	9 23 SSE	8 22 SSE	7 21 SSE	4 16 SE	3 10 SSE	2 10 SSE	2 15 SSE	9 14 SSE	9 13 SSE	8 12 SSE	7 12 SSE	8 10 SSE	8 11 SSE	8 12 SSE	9 13 SSE	10 13 SSE	10 15 SSE	11 15 SSE	11 15 SSE	10 15 SSE	11 15 SSE	11 15 SSE	11 14 SSE	9 13 SSE	8 12 SSE	8 12 SSE	
Kinder 1	7 16 SSE	9 20 S	8 17 SW	10 16 WSW	8 13 WNW	3 7 SW	9 15 SSE	12 21 SSE	12 24 SSE	9 23 SSE	8 22 SSE	7 21 SSE	4 16 SE	3 10 SSE	2 10 SSE	2 15 SSE	9 14 SSE	9 13 SSE	8 12 SSE	7 12 SSE	8 10 SSE	8 11 SSE	8 12 SSE	9 13 SSE	10 13 SSE	10 15 SSE	11 15 SSE	11 15 SSE	10 15 SSE	11 15 SSE	11 15 SSE	11 14 SSE	9 13 SSE	8 12 SSE	8 12 SSE	
	7 16 SSE	9 20 S	9 18 SSW	9 15 WSW	9 14 WNW	3 7 SW	9 15 SSE	12 22 SSE	12 25 SSE	9 23 SSE	9 23 SSE	7 21 SSE	5 18 SSE	3 12 SSE	3 10 SSE	3 15 SSE	10 14 SSE	9 13 SSE	9 13 SSE	8 12 SSE	7 11 SSE	7 12 SSE	8 11 SSE	8 12 SSE	9 13 SSE	10 13 SSE	11 15 SSE	11 15 SSE	11 15 SSE	11 15 SSE	11 15 SSE	11 14 SSE	9 13 SSE	8 12 SSE	8 12 SSE	
Greens Bayou	7 16 SSE	9 20 S	9 18 SSW	9 15 WSW	9 14 WNW	3 7 SW	9 15 SSE	12 22 SSE	12 25 SSE	9 23 SSE	9 23 SSE	7 21 SSE	5 18 SSE	3 12 SSE	3 10 SSE	3 15 SSE	10 14 SSE	9 13 SSE	9 13 SSE	8 12 SSE	7 11 SSE	7 12 SSE	8 11 SSE	8 12 SSE	9 13 SSE	10 13 SSE	11 15 SSE	11 15 SSE	11 15 SSE	11 15 SSE	11 15 SSE	11 14 SSE	9 13 SSE	8 12 SSE	8 12 SSE	
	7 16 SSE	9 20 S	9 18 SSW	9 16 WSW	8 14 WNW	3 7 WSW	9 14 SSE	12 20 SSE	12 25 SSE	9 23 SSE	9 22 SSE	7 21 SSE	5 19 SSE	3 12 SSE	3 11 SSE	3 15 SSE	10 15 SSE	9 13 SSE	9 13 SSE	8 12 SSE	7 11 SSE	8 12 SSE	8 11 SSE	8 12 SSE	9 13 SSE	10 13 SSE	11 15 SSE	11 15 SSE	11 15 SSE	11 15 SSE	11 15 SSE	11 14 SSE	9 14 SSE	8 12 SSE	8 12 SSE	
Shell Crude	7 16 SSE	9 20 S	9 18 SSW	9 16 WSW	8 14 WNW	3 7 WSW	9 14 SSE	12 20 SSE	12 25 SSE	9 23 SSE	9 22 SSE	7 21 SSE	5 19 SSE	3 12 SSE	3 11 SSE	3 15 SSE	10 15 SSE	9 13 SSE	9 13 SSE	8 12 SSE	7 11 SSE	8 12 SSE	8 11 SSE	8 12 SSE	9 13 SSE	10 13 SSE	11 15 SSE	11 15 SSE	11 15 SSE	11 15 SSE	11 15 SSE	11 14 SSE	9 14 SSE	8 12 SSE	8 12 SSE	
	7 18 SSE	9 19 S	10 19 SSW	9 17 WSW	9 14 WNW	3 6 WSW	9 14 SSE	11 21 SSE	13 26 SSE	9 23 SSE	10 23 SSE	8 22 SSE	6 19 SSE	3 14 SSE	3 12 SSE	3 15 SSE	10 14 SSE	9 14 SSE	9 13 SSE	8 12 SSE	8 11 SSE	8 12 SSE	8 12 SSE	9 13 SSE	10 14 SSE	11 15 SSE	11 15 SSE	11 15 SSE	11 15 SSE	11 15 SSE	11 15 SSE	11 14 SSE	10 14 SSE	9 12 SSE	8 12 SSE	
Lynchburg Ferries	7 18 SSE	9 19 S	10 19 SSW	9 17 WSW	9 14 WNW	3 6 WSW	9 14 SSE	11 21 SSE	13 26 SSE	9 23 SSE	10 23 SSE	8 22 SSE	6 19 SSE	3 14 SSE	3 12 SSE	3 15 SSE	10 14 SSE	9 14 SSE	9 13 SSE	8 12 SSE	8 11 SSE	8 12 SSE	8 12 SSE	9 13 SSE	10 14 SSE	11 15 SSE	11 15 SSE	11 15 SSE	11 15 SSE	11 15 SSE	11 15 SSE	11 14 SSE	10 14 SSE	9 12 SSE	8 12 SSE	
	8 20 S	9 18 S	10 19 SSW	9 16 WSW	8 12 WNW	3 6 WNW	7 10 SE	10 18 SSE	14 26 SSE	11 24 SSE	10 22 SSE	10 23 SSE	8 20 SSE	4 14 SSE	4 13 SSE	4 15 SSE	11 15 SSE	10 14 SSE	10 14 SSE	9 13 SSE	8 12 SSE	9 12 SSE	9 12 SSE	9 13 SSE	10 13 SSE	11 15 SSE	11 15 SSE	11 15 SSE	11 15 SSE	11 15 SSE	11 15 SSE	11 14 SSE	10 13 SSE	10 12 SSE	9 12 SSE	
Exxon 3	8 20 S	9 18 S	10 19 SSW	9 16 WSW	8 12 WNW	3 6 WNW	7 10 SE	10 18 SSE	14 26 SSE	11 24 SSE	10 22 SSE	10 23 SSE	8 20 SSE	4 14 SSE	4 13 SSE	4 15 SSE	11 15 SSE	10 14 SSE	10 14 SSE	9 13 SSE	8 12 SSE	9 12 SSE	9 12 SSE	9 13 SSE	10 13 SSE	11 15 SSE	11 15 SSE	11 15 SSE	11 15 SSE	11 15 SSE	11 15 SSE	11 14 SSE	10 13 SSE	10 12 SSE	9 12 SSE	
	12 23 S	10 18 S	11 20 SSW	8 15 WSW	7 10 WNW	3 7 NW	6 9 SE	11 16 SSE	17 26 SSE	16 26 SSE	12 22 SSE	13 24 SSE	12 22 SSE	8 15 SSE	8 14 SSE	8 16 SSE	13 16 SSE	13 15 SSE	12 15 SSE	11 14 SSE	10 12 SSE	10 13 SSE	10 13 SSE	11 14 SSE	11 15 SSE	11 15 SSE	12 16 SSE	13 16 SSE	12 16 SSE	13 16 SSE	14 16 SSE	13 16 SSE	12 15 SSE	11 14 SSE	10 13 SSE	
Morgans Point	15 24 SSE	12 20 S	12 20 SSW	7 14 SW	5 8 WNW	4 6 NW	6 9 SE	13 15 SSE	20 25 SSE	21 27 SSE	18 26 SSE	17 25 SSE	17 23 SSE	11 16 SSE	11 16 SSE	16 16 SSE	16 18 SSE	16 18 SSE	15 18 SSE	14 16 SSE	12 14 SSE	12 14 SSE	12 14 SSE	13 14 SSE	13 15 SSE	12 16 SSE	13 17 SSE	14 17 SSE	15 17 SSE	16 17 SSE	15 17 SSE	16 17 SSE	15 16 SSE	14 15 SSE	13 14 SSE	
	16 24 SSE	13 20 S	12 18 S	7 13 SSW	6 8 WNW	7 9 WNW	4 6 SE	12 13 SSE	18 22 SSE	20 27 SSE	19 26 SSE	16 25 SSE	16 23 SSE	11 16 SSE	12 16 SSE	12 17 SSE	16 19 SSE	17 18 SSE	16 17 SSE	15 16 SSE	14 14 SSE	13 14 SSE	13 14 SSE	13 15 SSE	13 16 SSE	13 17 SSE	14 17 SSE	14 17 SSE	15 17 SSE	16 17 SSE	15 16 SSE	14 15 SSE	13 14 SSE	12 13 SSE		
63/64	16 24 SSE	13 20 S	12 18 S	7 13 SSW	6 8 WNW	7 9 WNW	4 6 SE	12 13 SSE	18 22 SSE	20 27 SSE	19 26 SSE	16 25 SSE	16 23 SSE	11 16 SSE	12 16 SSE	12 17 SSE	16 19 SSE	17 18 SSE	16 17 SSE	15 16 SSE	14 14 SSE	13 14 SSE	13 14 SSE	13 15 SSE	13 16 SSE	13 17 SSE	14 17 SSE	14 17 SSE	15 17 SSE	16 17 SSE	15 16 SSE	14 15 SSE	13 14 SSE	12 13 SSE		
	16 25 SSE	12 20 S	11 16 S	8 13 SSW	8 9 SSE	10 11 SW	3 4 SE	11 11 SSE	16 22 SSE	17 28 SSE	21 29 SSE	21 25 SSE	17 25 SSE	11 18 SSE	12 18 SSE	15 18 SSE	16 18 SSE	16 17 SSE	15 16 SSE	15 13 SSE	14 14 SSE	13 14 SSE	13 15 SSE	13 15 SSE	13 16 SSE	13 16 SSE	14 16 SSE	14 16 SSE	15 16 SSE	14 16 SSE	15 16 SSE	14 15 SSE	13 14 SSE	12 13 SSE		
51/52	16 25 SSE	12 20 S	11 16 S	8 13 SSW	8 9 SSE	10 11 SW	3 4 SE	11 11 SSE	16 22 SSE	17 28 SSE	21 29 SSE	21 25 SSE	17 25 SSE	11 18 SSE	12 18 SSE	15 18 SSE	16 18 SSE	16 17 SSE	15 16 SSE	15 13 SSE	14 14 SSE	13 14 SSE	13 15 SSE	13 15 SSE	13 16 SSE	13 16 SSE	14 16 SSE	14 16 SSE	15 16 SSE	14 16 SSE	15 16 SSE	14 15 SSE	13 14 SSE	12 13 SSE		
	16 25 SSE	12 20 S	11 16 S	7 13 SSW	8 9 SSE	10 11 SW	4 5 SE	9 11 SSE	13 22 SSE	20 27 SSE	19 26 SSE	16 25 SSE	16 23 SSE	12 18 SSE	11 17 SSE	15 16 SSE	16 18 SSE	16 17 SSE	15 16 SSE	14 13 SSE	13 14 SSE	12 14 SSE	12 15 SSE	12 15 SSE	12 16 SSE	12 16 SSE	13 16 SSE	13 16 SSE	14 16 SSE	14 16 SSE	15 16 SSE	14 15 SSE	13 14 SSE	12 13 SSE		
37/38	16 25 SSE	12 20 S	11 16 S	7 13 SSW	8 9 SSE	10 11 SW	4 5 SE	9 11 SSE	13 22 SSE	20 27 SSE	19 26 SSE	16 25 SSE	16 23 SSE	12 18 SSE	11 17 SSE	15 16 SSE	16 18 SSE	16 17 SSE	15 16 SSE	14 13 SSE	13 14 SSE	12 14 SSE	12 15 SSE	12 15 SSE	12 16 SSE	12 16 SSE	13 16 SSE	13 16 SSE	14 16 SSE	14 16 SSE	15 16 SSE	14 15 SSE	13 14 SSE	12 13 SSE		
	15 24 SSE	13 21 S	9 15 S	7 11 SSE	8 9 SSE	7 5 S	4 5 S	7 8 E	15 21 SE	17 25 SSE	21 29 SSE	18 25 SSE	18 23 SSE	9 12 SSE	13 17 SSE	14 16 SSE	14 15 SSE	13 13 SSE	13 12 SSE	12 11 SSE	11 13 SSE	11 13 SSE	11 14 SSE	11 15 SSE	11 15 SSE	12 15 SSE	12 15 SSE	13 15 SSE	13 15 SSE	14 15 SSE	13 14 SSE	12 13 SSE	11 10 SSE			
25/26	15 23 SSE	13 21 S	9 14 S	6 10 SSE	7 9 SSE	5 6 S	5 6 S	5 7 E	12 14 SE	16 21 SSE	17 23 SSE	21 29 SSE	20 30 SSE	15 24 SSE	10 17 SSE	13 15 SSE	14 16 SSE	14 15 SSE	13 13 SSE	13 12 SSE	12 11 SSE	11 13 SSE	11 13 SSE	11 14 SSE	11 15 SSE	11 15 SSE	12 15 SSE	12 15 SSE	13 15 SSE	13 15 SSE	14 15 SSE	13 13 SSE	12 12 SSE	11 10 SSE		
	15 23 SSE	13 21 S	9 14 S	6 10 SSE	7 9 SSE	5 6 S	5 6 S	5 7 E	12 14 SE	16 21 SSE	17 23 SSE	21 29 SSE	20 30 SSE	15 24 SSE	10 17 SSE	13 15 SSE	14 16 SSE	14 15 SSE	13 13 SSE	13 12 SSE	12 11 SSE	11 13 SSE	11 13 SSE	11 14 SSE	11 15 SSE	11 15 SSE	12 15 SSE	12 15 SSE	13 15 SSE	13 15 SSE	14 15 SSE	13 13 SSE	12 12 SSE	11 10 SSE		
11/12	15 23 SSE	13 21 S	9 14 S	6 10 SSE	7 9 SSE	5 6 S	5 6 S	5 7 E	12 14 SE	16 21 SSE	17 23 SSE	21 29 SSE	20 30 SSE	15 24 SSE	10 17 SSE	13 15 SSE	14 16 SSE	14 15 SSE	13 13 SSE	13 12 SSE	12 11 SSE	11 13 SSE	11 13 SSE	11 14 SSE	11 15 SSE	11 15 SSE	12 15 SSE	12 15 SSE	13 15 SSE	13 15 SSE	14 15 SSE	13 13 SSE	12 12 SSE	11 10 SSE		
	17 24 SE	15 21 SE	9 16 SSE	5 10 SSE	7 9 SE	9 10 E	9 11 E	10 12 SE	12 22 SE	18 23 SSE	18 28 SSE	23 30 SSE	24 27 SSE	19 30 SSE	12 19 SSE	15 16 SSE	16 17 SSE	16 16 SSE	15 16 SSE	15 16 SSE	14 14 SSE	13 14 SSE</														

NOTE: This is automated data that may/may not agree with the official BAM thinking that's found on the daily slides or special visibility report slides. This data should be used as a guide only

Houston Pilots: Sun. 5/7/2023

Forecast Discussion

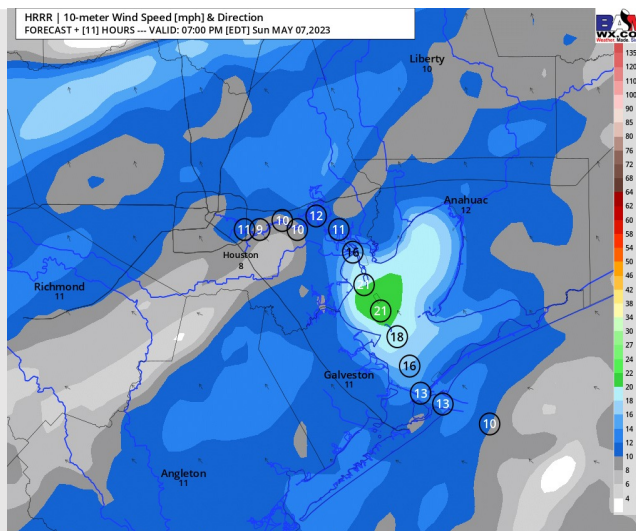
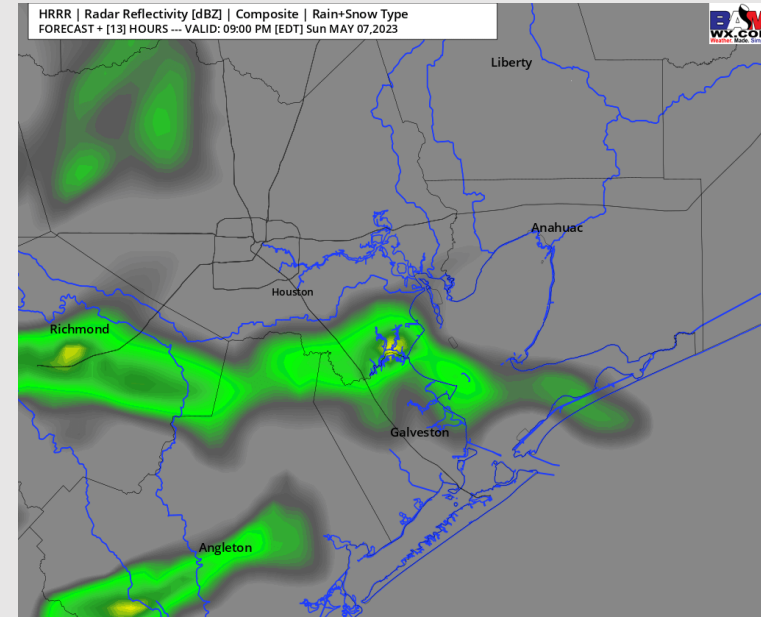
Precip: Favoring a 50-70% chance of showers and thunderstorms to continue through 6 PM local time, with better coverage N of the Boarding Station. Then after 6 PM favoring coverage to become spotty (20-30%) throughout the rest of the evening.

Wind: Sustained winds will continue to be out of the SSE throughout the rest of the day today. Favoring winds N of Morgan's Point to be 8-14 kts. Winds S of Morgan's Point will be 8-14 kts through 6 PM, then after 6 PM winds will increase to 15-21 kts throughout the rest of the evening.

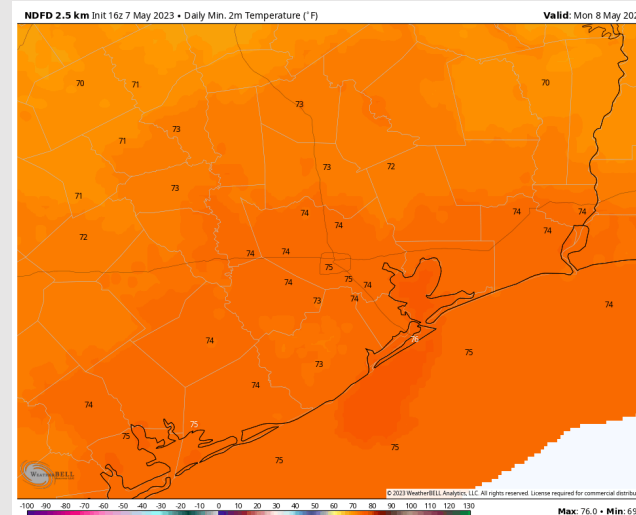
Temps: Low temperatures Monday AM will be in the mid 70s F across all stations.

Visibility: Not anticipating any fog concerns today.

Precip Image: 8 PM CT



Wind Speed:
6 PM CT



Low Temps
MON AM

Houston Pilots: Mon. 5/8/2023

Forecast Discussion

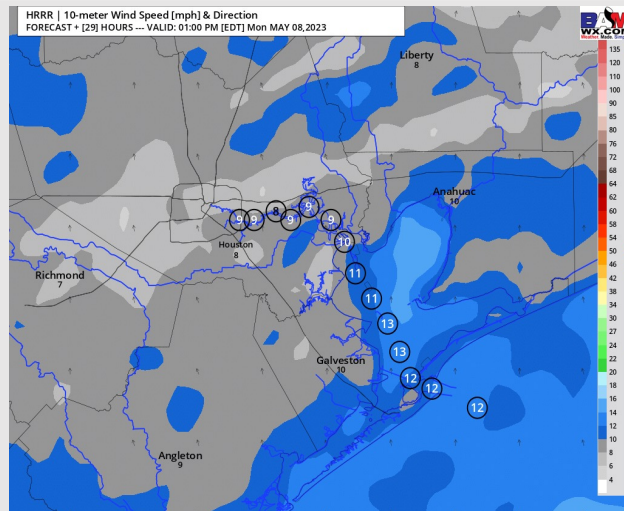
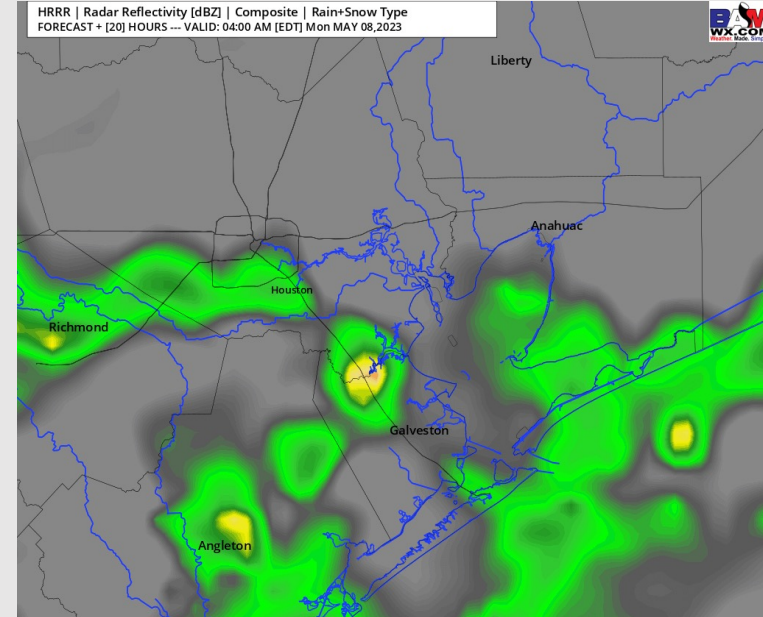
Precip: Scattered showers and storms will be possible through 3 AM Monday. After 3 AM, coverage will decrease to a few sporadic chances (10-20%) throughout 6 PM. Then after 6 PM favoring dry conditions for the rest of the day.

Wind: Winds Monday will be out of the SE throughout the day. Winds N of Morgan's Point will start of at 3-8 kts before increasing to 8-13 kts by 12 PM and remaining that way for the rest of the day. Winds S of Morgan's point will start of at 15-20 kts, then decrease to 12-17 kts by 8 AM and remain that way for the rest of the day.

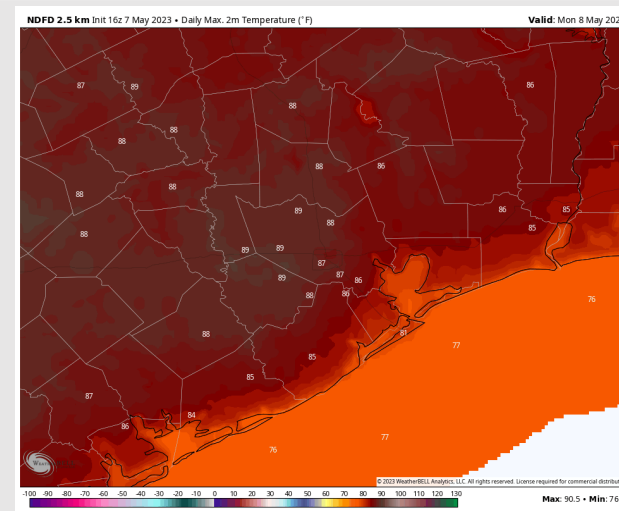
Temps: High temperatures Monday in the upper 70s F for stations South of Morgan's Point and in the mid to upper 80s F for stations N of Morgan's Point.

Visibility: Not anticipating any visibility concerns at this time.

Precip Image: 3 AM CT



Wind Speed:
12 PM CT



High Temps
Monday

Houston Pilots: Tue. 5/9/2023

Forecast Discussion

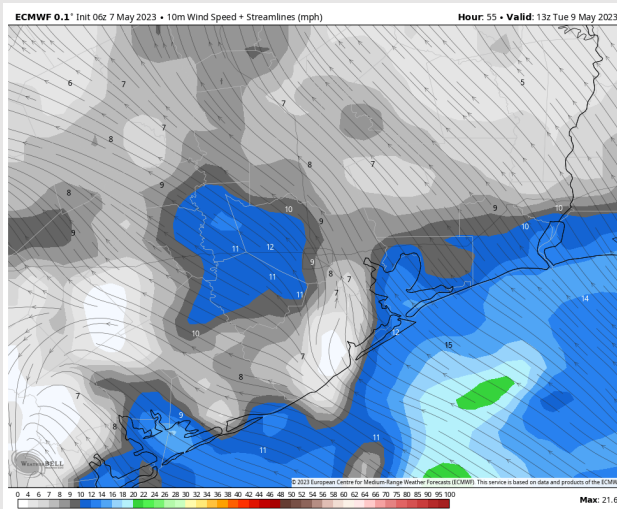
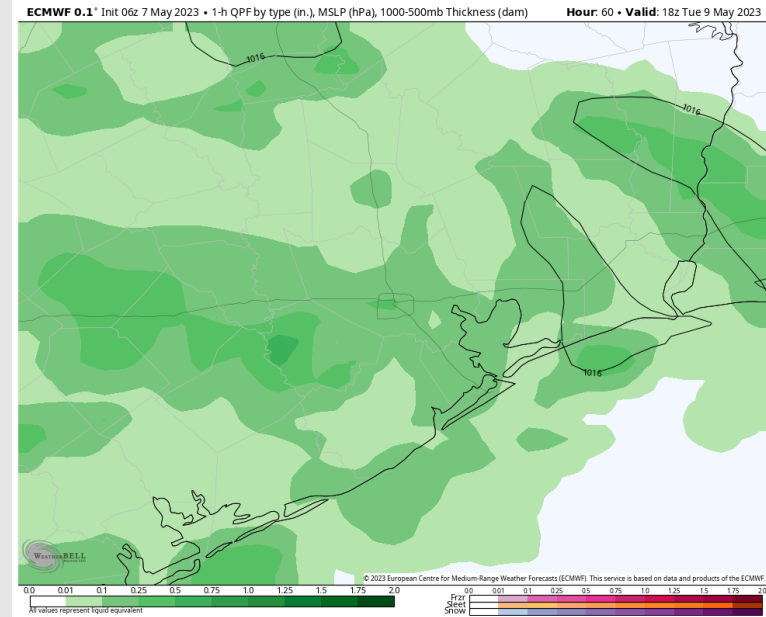
Precip: Isolated showers and storms throughout most of the morning on Tuesday. Chances will become more widespread around the 8-9 AM timeframe and last through the evening on Tuesday.

Wind: Sustained winds Tuesday out of the SE at 12 – 17 kts south of Morgan's Point and 5 – 10 kts north of Morgan's Point. Winds will pick up to 15 - 20 kts in the afternoon south of Morgan's point.

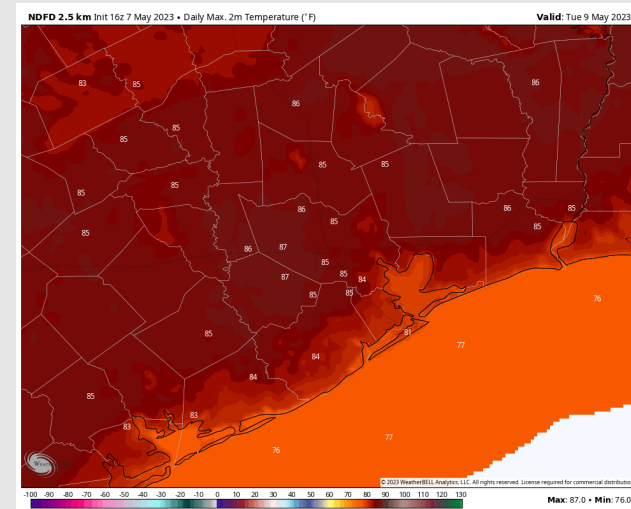
Temps: High temps Tuesday in the mid 70s F at the Boarding Station and in the mid 80s F for all other stations.

Visibility: Not anticipating any fog concerns Tuesday.

Precip Image: 1 PM CT



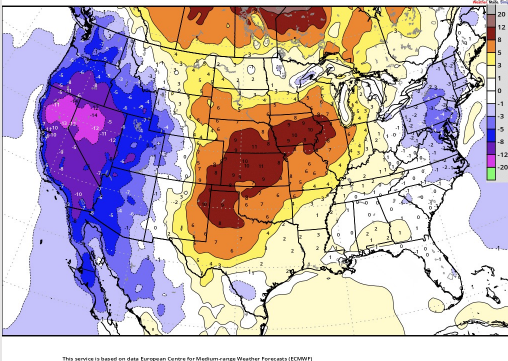
Wind Speed:
8 AM CT



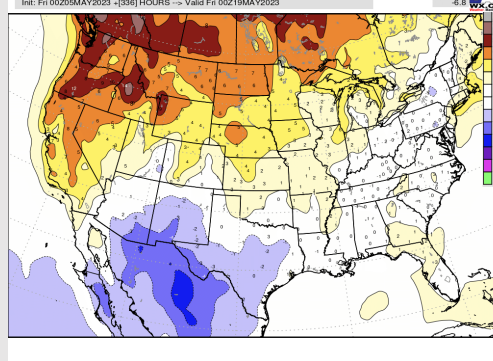
High Temps
Tuesday

Houston Pilots: 5/7/23

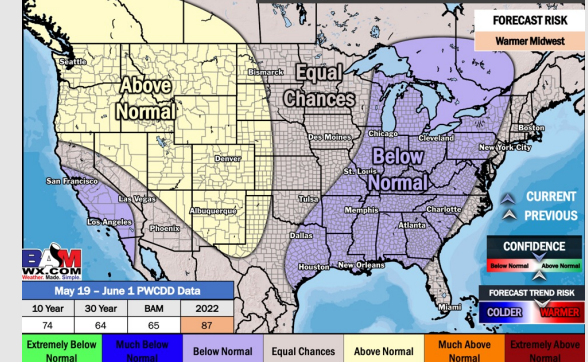
Next 7 Day Temperature Departure



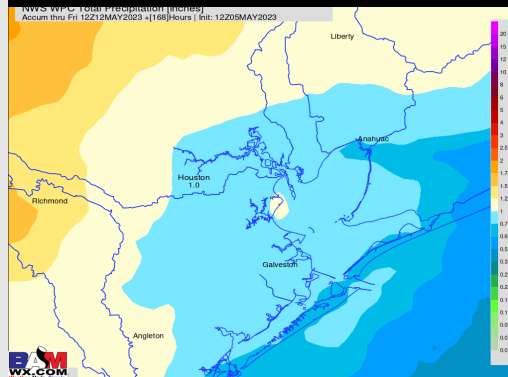
8-14 Day Temperature Departure



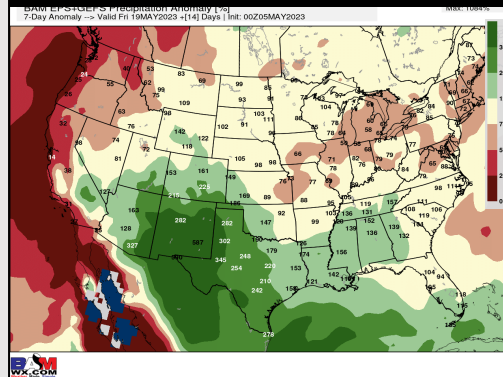
15-30 Day Temperature Departure



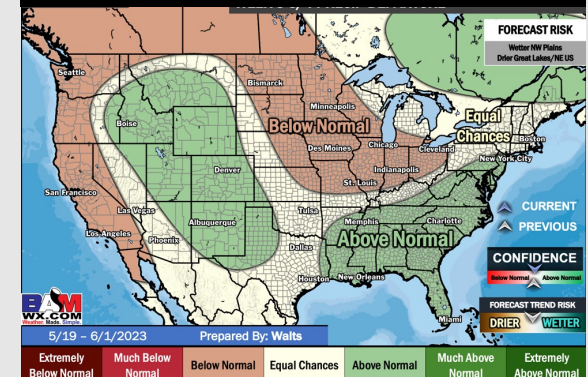
Next 7 Day Total Precipitation



8-14 Day % of Average Precip.



15-30 Day % of Average Precip.



- Best precip overall looks to sit further west in Central TX, with low end chances for precip over the coming days. The second half of week 1 holds the greatest rain risk. Temperatures slightly above normal for this time of year.
- Expecting above normal precipitation chances and near normal temperatures for the week 2 timeframe.
- Below normal temperatures and above normal chances for precipitation are favored in the week 3/4 timeframe.