

Houston Pilots Forecast Package

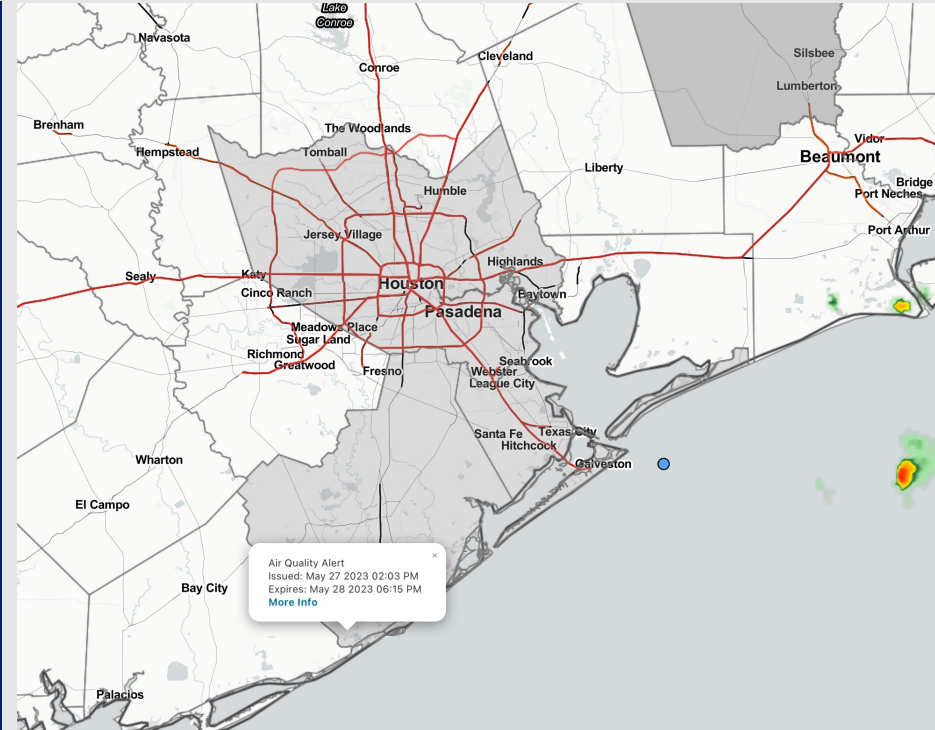


Updated: 1:15 PM CT
Sunday, May 28, 2023

Forecaster: Alyssa McClung

Weather Headlines

- Low end 10-20% isolated shower/thunderstorm chances will be possible over the next few days, with most (if not all) locations staying dry.
- Calmer winds are favored to continue, with periods of winds reaching up to 10 - 15 kts few and far between over the next few days.
- Not anticipating any issues with sea fog development over the next few days.
- No tropical threats to monitor.



Radar/NWS Alerts: 1:00 PM CT



As always, please do not hesitate to reach out to us with any forecast questions via the chat option on the Weather Porthole or our on-call number, **(317)-560-8122** press 1 for forecast questions.

Houston Pilots Extended Range Visibility Report



Wednesday 5/31/23

Low end risk for radiation fog for stations north of Morgan's Point through the early AM Wednesday.



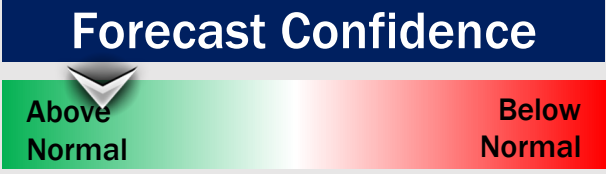
Friday 6/2/23

Not anticipating any visibility concerns on Friday.



Thursday 6/1/23

Not favoring any reduced visibility for Thursday.



Chance for Reduced Visibility

Wednesday AM	Possible
Wednesday PM	Unlikely
Thursday AM	Unlikely
Thursday PM	Unlikely
Friday AM	Unlikely
Friday PM	Unlikely

Houston Pilots Visibility Chart (miles)



Forecast Confidence



Time	Sun 12pm	Sun 1pm	Sun 2pm	Sun 3pm	Sun 4pm	Sun 5pm	Sun 6pm	Sun 7pm	Sun 8pm	Sun 9pm	Sun 10pm	Sun 11pm	Mon 12am	Mon 1am	Mon 2am	Mon 3am	Mon 4am	Mon 5am	Mon 6am	Mon 7am	Mon 8am	Mon 9am	Mon 10am	Mon 11am	Mon 12pm	Mon 1pm	Mon 2pm	Mon 3pm	Mon 4pm	Mon 5pm	Mon 6pm	Mon 7pm	Mon 8pm	
610 Bridge	10	10	10	10	10	10	10	10	10	10	10	10	10	10	10	10	10	10	10	10	10	10	10	10	10	10	10	10	10	10	10	10	10	10
Kinder 1	10	10	10	10	10	10	10	10	10	10	10	10	10	10	10	10	10	10	10	10	10	10	10	10	10	10	10	10	10	10	10	10	10	10
Greens Bayou	10	10	10	10	10	10	10	10	10	10	10	10	10	10	10	10	10	10	10	10	10	10	10	10	10	10	10	10	10	10	10	10	10	10
Shell Crude	10	10	10	10	10	10	10	10	10	10	10	10	10	10	10	10	10	10	10	10	10	10	10	10	10	10	10	10	10	10	10	10	10	10
Lynchburg Ferries	10	10	10	10	10	10	10	10	10	10	10	10	10	10	10	10	10	10	10	10	10	10	10	10	10	10	10	10	10	10	10	10	10	10
Exxon 3	10	10	10	10	10	10	10	10	10	10	10	10	10	10	10	10	10	10	10	10	10	10	10	10	10	10	10	10	10	10	10	10	10	10
Morgans Point	10	10	10	10	10	10	10	10	10	10	10	10	10	10	10	10	10	10	10	10	10	10	10	10	10	10	10	10	10	10	10	10	10	10
75/76	10	10	10	10	10	10	10	10	10	10	10	10	10	10	10	10	10	10	10	10	10	10	10	10	10	10	10	10	10	10	10	10	10	10
63/64	10	10	10	10	10	10	10	10	10	10	10	10	10	10	10	10	10	10	10	10	10	10	10	10	10	10	10	10	10	10	10	10	10	10
51/52	10	10	10	10	10	10	10	10	10	10	10	10	10	10	10	10	10	10	10	10	10	10	10	10	10	10	10	10	10	10	10	10	10	10
37/38	10	10	10	10	10	10	10	10	10	10	10	10	10	10	10	10	10	10	10	10	10	10	10	10	10	10	10	10	10	10	10	10	10	10
25/26	10	10	10	10	10	10	10	10	10	10	10	10	10	10	10	10	10	10	10	10	10	10	10	10	10	10	10	10	10	10	10	10	10	10
11/12	10	10	10	10	10	10	10	10	10	10	10	10	10	10	10	10	10	10	10	10	10	10	10	10	10	10	10	10	10	10	10	10	10	10
1 & 2 Bravo	10	10	10	10	10	10	10	10	10	10	10	10	10	10	10	10	10	10	10	10	10	10	10	10	10	10	10	10	10	10	10	10	10	10

NOTE: This is automated data that may/may not agree with the official BAM thinking that's found on the daily slides or special visibility report slides. This data should be used as a guide only

Houston Pilots Wind Chart



Forecast Confidence



Example

Sustained wind 13 Knots
Gusts 18 Knots
Wind from the N

WS: 13
G:18
N

Time Knots	Sun 12pm	Sun 1pm	Sun 2pm	Sun 3pm	Sun 4pm	Sun 5pm	Sun 6pm	Sun 7pm	Sun 8pm	Sun 9pm	Sun 10pm	Sun 11pm	Mon 12am	Mon 1am	Mon 2am	Mon 3am	Mon 4am	Mon 5am	Mon 6am	Mon 7am	Mon 8am	Mon 9am	Mon 10am	Mon 11am	Mon 12pm	Mon 1pm	Mon 2pm	Mon 3pm	Mon 4pm	Mon 5pm	Mon 6pm	Mon 7pm	Mon 8pm	
610 Bridge	5	6	7	7	8	9	9	9	8	6	5	4	4	4	3	2	2	2	2	2	2	3	3	5	6	6	7	8	8	8	9	9	8	6
	ESE	ESE	ESE	SE	SSE	SSE	SSE	SSE	SSE	SSE	SSE	SSE	SSE	SSE	S	SSE	SE	ESE	E	E	E	ESE	ESE	ESE	ESE	ESE	ESE	ESE	SE	SE	SE	SSE		
Kinder 1	5	6	7	8	8	9	10	9	8	6	5	4	4	4	3	2	2	2	2	2	2	3	3	5	6	6	7	8	9	9	9	9	6	
	ESE	ESE	SE	SE	SSE	SSE	SSE	SSE	SSE	SSE	SSE	SSE	SSE	S	S	SSE	SE	ESE	E	E	E	ESE	ESE	ESE	ESE	ESE	ESE	ESE	SE	SE	SE	SSE		
Greens Bayou	5	6	7	8	9	10	10	9	8	6	5	4	4	4	3	3	2	2	2	2	3	3	5	6	7	7	8	9	9	9	9	6		
	ESE	ESE	SE	SE	SSE	SSE	SSE	SSE	SSE	SSE	SSE	SSE	S	S	S	SSE	ESE	ENE	E	ENE	E	ESE	ESE	ESE	ESE	ESE	ESE	SE	SE	SE	SSE			
Shell Crude	6	7	8	9	9	10	11	10	8	6	5	4	4	4	3	2	2	2	2	3	3	3	5	6	7	8	8	9	9	10	9	7		
	ESE	ESE	SE	SE	SE	SSE	SSE	SSE	SSE	SSE	SSE	SSE	S	S	S	SSE	ESE	E	ENE	ENE	E	ESE	ESE	ESE	ESE	ESE	SE	SE	SE	SE	SSE			
Lynchburg Ferries	6	6	7	9	10	11	11	10	8	6	5	5	5	4	3	3	3	3	3	3	3	4	5	6	7	8	9	10	10	10	9	7		
	ESE	SE	SE	SE	SSE	SSE	SSE	SSE	SSE	SSE	SSE	SSE	S	S	S	S	SSE	ENE	ENE	ENE	E	ESE	ESE	ESE	ESE	ESE	SE	SE	SE	SE	SSE			
Exxon 3	6	7	8	9	10	11	11	11	9	7	6	6	6	5	5	4	4	3	3	3	4	4	4	5	6	7	8	9	10	10	10	7		
	SE	SE	SE	SSE	SSE	SSE	SSE	SSE	SSE	SSE	SSE	SSE	S	S	S	S	SSW	SE	ENE	ENE	E	ESE	ESE	ESE	ESE	SE	SE	SE	SE	SSE				
Morgans Point	6	7	9	11	12	13	13	12	11	9	8	7	7	7	6	6	5	4	4	4	5	5	6	7	8	8	9	11	11	12	11	9		
	SE	SE	SE	SSE	SSE	SSE	SSE	SSE	SSE	SSE	SSE	SSE	S	S	S	S	SSE	ESE	E	E	E	ESE	SE	ESE	SE	ESE	SE	SE	SE	SE	SSE			
75/76	7	8	10	12	13	15	15	15	14	12	11	10	9	9	8	8	7	6	6	6	6	7	7	8	9	9	11	13	13	14	14	13		
	ESE	SE	SE	SSE	SSE	SSE	SSE	SSE	SSE	SSE	SSE	SSE	S	S	S	S	SSE	SE	SE	SE	ESE	ESE	ESE	ESE	ESE	SE	SE	SE	SE	SE	SSE			
63/64	7	8	10	12	13	14	15	15	13	12	11	10	10	9	8	7	6	6	6	6	7	7	8	9	9	10	11	13	13	14	14	13		
	ESE	SE	SE	SSE	SSE	SSE	SSE	SSE	SSE	SSE	SSE	SSE	SSE	S	S	S	SSE	SE	SE	SE	ESE	ESE	ESE	ESE	ESE	SE	SE	SE	SE	SE	SSE			
51/52	7	8	10	11	13	13	14	14	12	11	10	10	10	9	8	7	6	6	6	6	7	7	8	9	9	10	11	13	14	15	15	14		
	ESE	SE	SE	SSE	SSE	SSE	SSE	SSE	SSE	SSE	SSE	SSE	SSE	S	S	S	SSE	SSE	SE	SE	ESE	ESE	ESE	ESE	ESE	SE	SE	SE	SE	SE	SSE			
37/38	7	9	10	10	12	12	13	12	11	10	10	10	10	9	8	8	7	6	5	6	7	7	8	9	10	10	11	11	12	12	12	10		
	ESE	SE	SE	SE	SSE	SSE	SSE	SSE	SSE	SSE	SSE	SSE	SSE	S	S	S	SSE	SSE	SE	SE	SE	SE	SE	ESE	ESE	ESE	ESE	SE	SE	SE	SE	SSE		
25/26	8	9	10	10	11	11	11	11	10	9	9	9	8	8	7	7	6	5	5	6	7	7	8	9	10	10	11	11	11	11	10	9		
	ESE	ESE	SE	SE	SE	SSE	SSE	SSE	SSE	SSE	SSE	SSE	SSE	SSE	SSE	SSE	SSE	SSE	SSE	SE	SE	SE	ESE	ESE	ESE	ESE	ESE	ESE	SE	SE	SE	SSE		
11/12	8	9	10	10	10	10	11	10	9	9	9	9	9	8	8	7	6	6	6	6	7	7	8	9	10	10	10	11	11	10	10	9		
	ESE	ESE	SE	SE	SE	SSE	SSE	SSE	SSE	SSE	SSE	SSE	SSE	SSE	SSE	SSE	SSE	SSE	SSE	SE	SE	SE	ESE	ESE	ESE	ESE	ESE	ESE	SE	SE	SE	SSE		
1 & 2 Bravo	8	9	9	10	10	11	11	12	11	10	10	10	10	10	9	8	7	7	7	8	8	9	9	10	10	10	10	11	12	11	12	11		
	ESE	ESE	SE	SE	SE	SE	SE	SE	SE	SE	SE	SE	SE	SE	SE	SE	SE	SE	SE	SE	SE	SE	ESE	ESE	ESE	ESE	ESE	ESE	SE	SE	SE	SE		

NOTE: This is automated data that may/may not agree with the official BAM thinking that's found on the daily slides or special visibility report slides. This data should be used as a guide only

Forecast Discussion

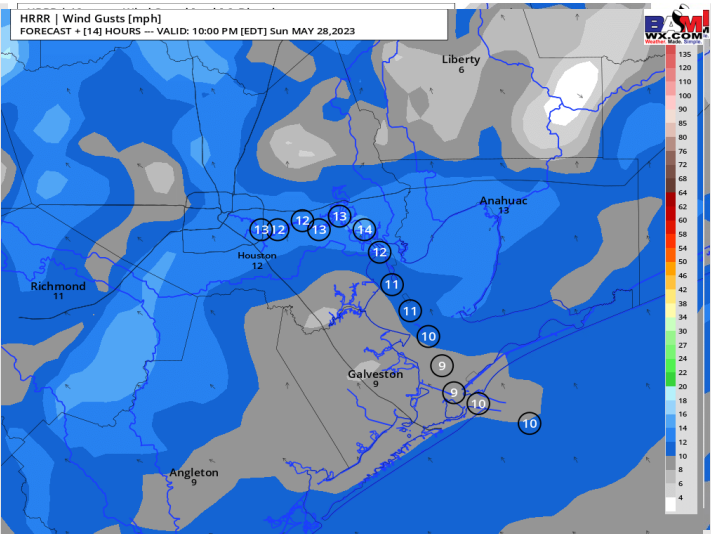
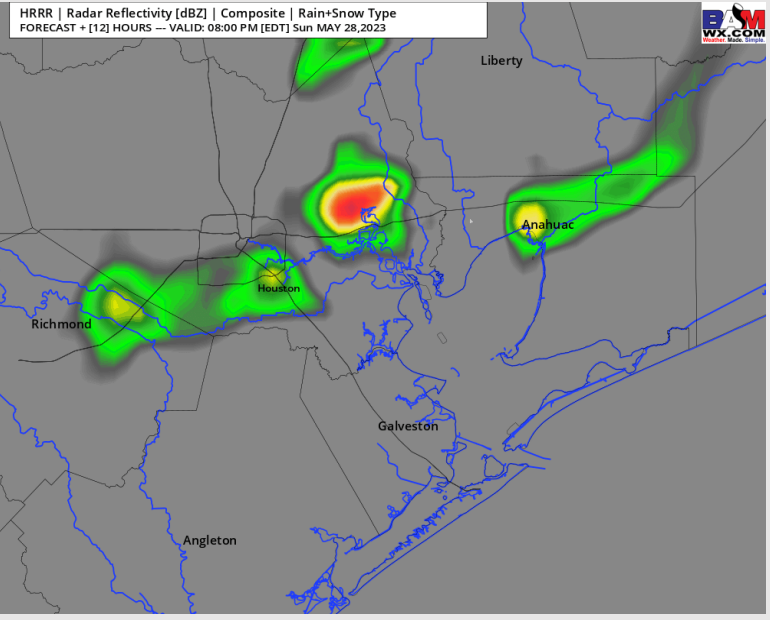
Precip: Favoring more dry time than not with a 20% chance for for a couple scattered showers / storms between 3 – 10 PM. Greatest threat is for stations N of Morgan’s Point.

Wind: Winds will gradually veer out of the S/SSE through the early afternoon where they will gradually increase to 8 – 13 kts.

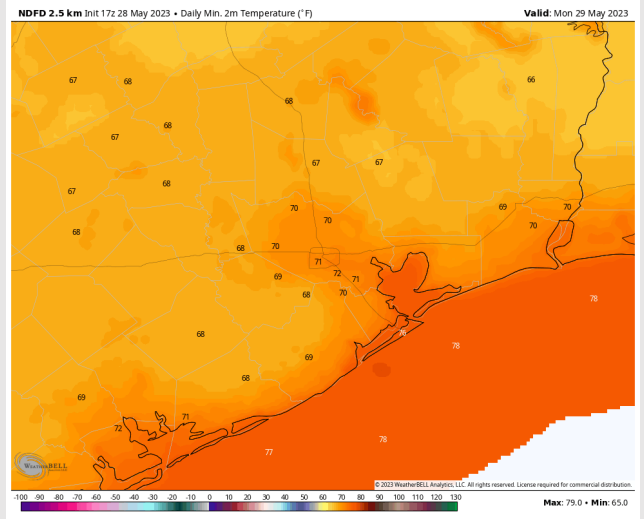
Temps: Low temperatures in the low to mid 70s F across all stations Monday morning.

Visibility: Not anticipating any visibility concerns at this time.

Precip Image: 7 PM CT



**Wind Speed:
9 PM CT**



**Low Temps
Monday AM**

Houston Pilots: Mon. 5/29/2023



Forecast Discussion

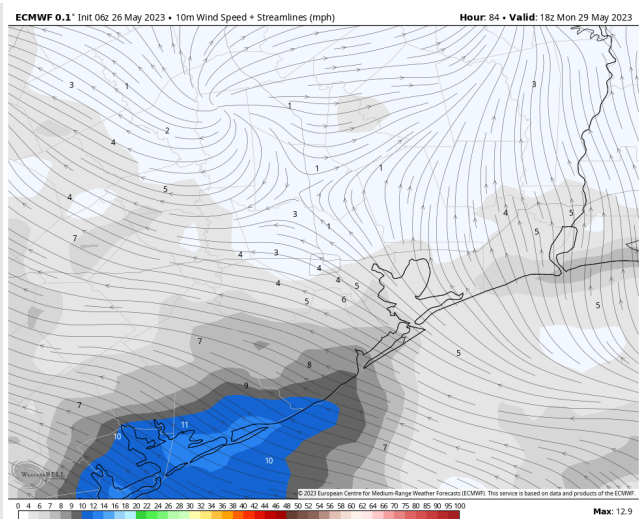
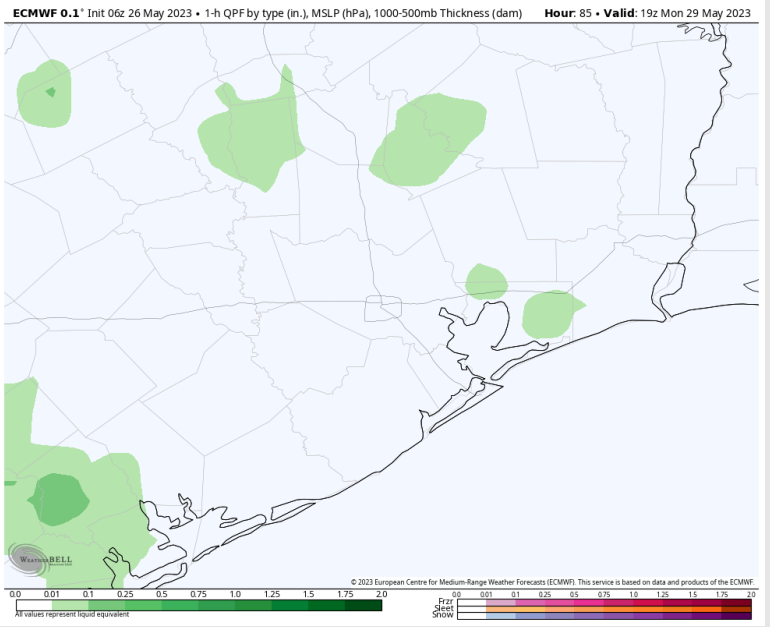
Precip: A few hit and miss showers / storms will begin to creep in from the SW after 11 AM Monday. As we get further into the afternoon, storm chances will continue to increase, tapering off around sunset.

Wind: Winds will begin out of the SSE Monday at 5 - 10 kts before sunrise. After 5 AM, winds will become more variable as a weak boundary works over with calmer winds of 2 - 6 kts. After noon, winds will veer back out of the SSE and will pick back up to 5 - 10 kts.

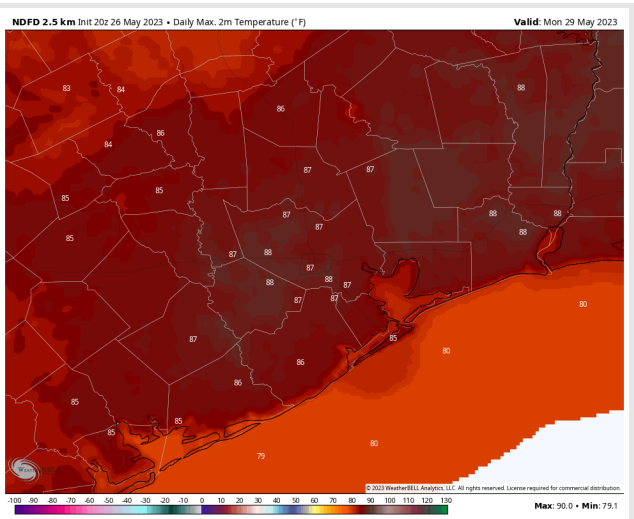
Temps: High temperatures Monday will be near 80 F at the Boarding Station and in the mid to upper 80s F for all other stations.

Visibility: Not anticipating any visibility concerns at this time.

Precip Image: 2 PM CT



Wind Speed:
1 PM CT



High Temps
Monday

Forecast Discussion

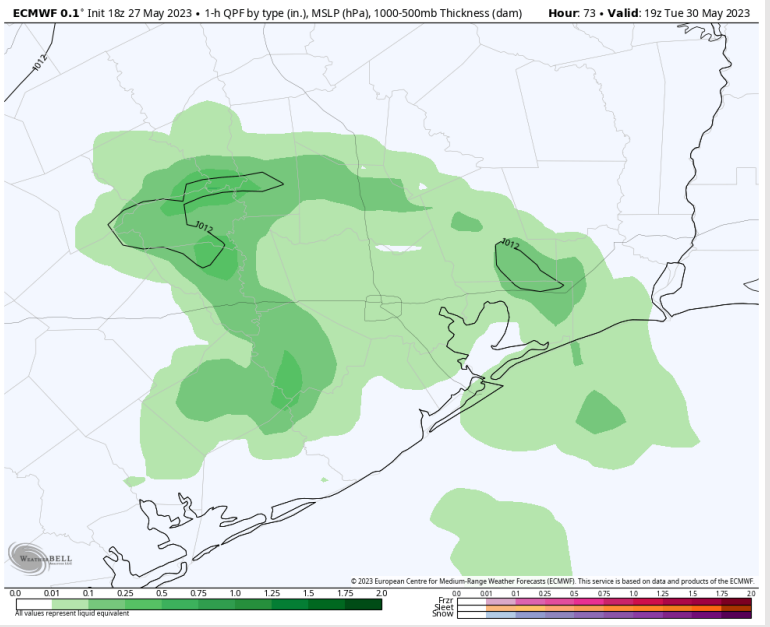
Precip: A few rounds of showers and storms will work into the area Tuesday. Favoring these rain chances to begin in the morning with chances lasting out through the early evening.

Wind: Sustained winds through the AM generally out of the SE at 5- 10 kts. Winds will then remain out of the SSE throughout the rest of the day with wind speeds slightly increasing to 10 - 15 kts.

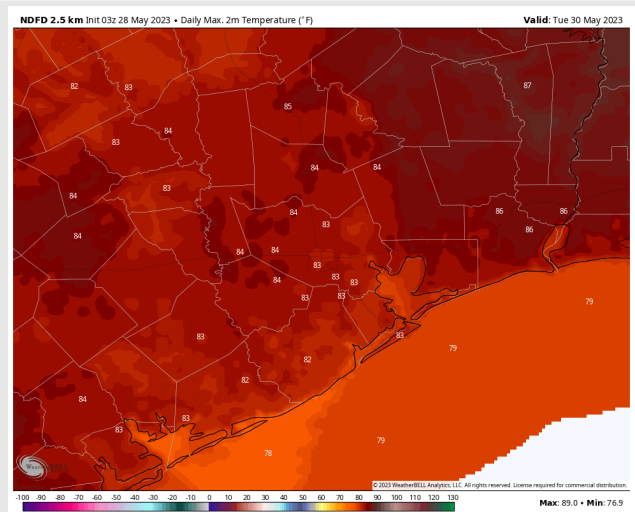
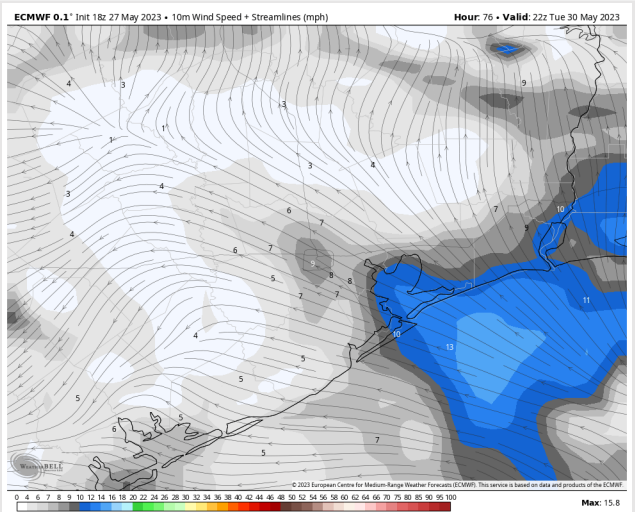
Temps: Favoring high temperatures Tuesday to be in the upper 70s F for stations S of Morgan's Point, while stations N of Morgan's Point sit in the low 80s F.

Visibility: Not anticipating visibility concerns at this time.

Precip Image: 2 PM CT



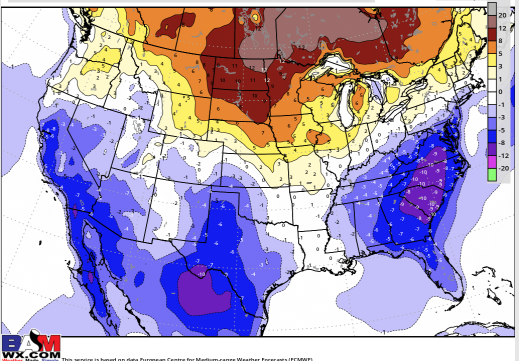
Wind Speed:
5 PM CT



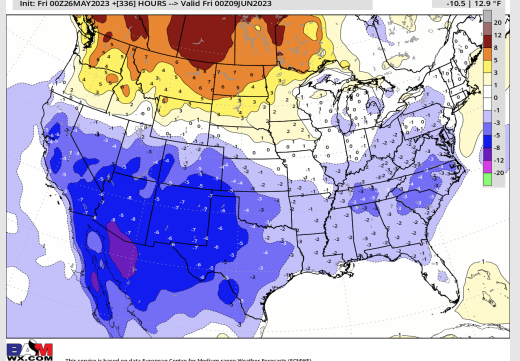
High Temps
Tuesday

Houston Pilots: 5/28/23

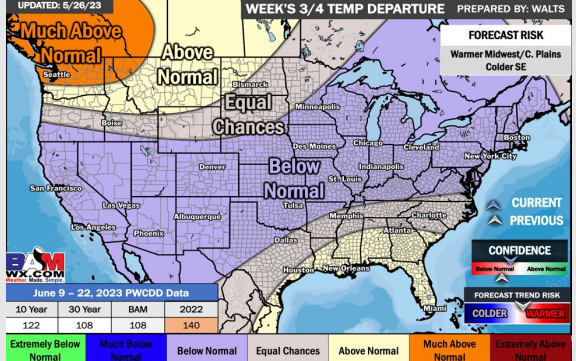
Next 7 Day Temperature Departure



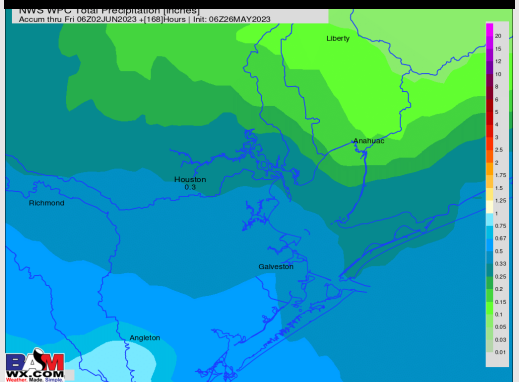
8-14 Day Temperature Departure



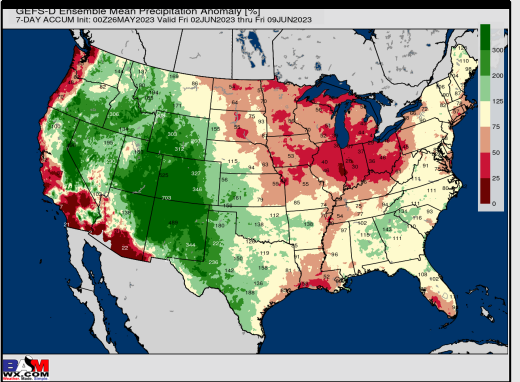
15-30 Day Temperature Departure



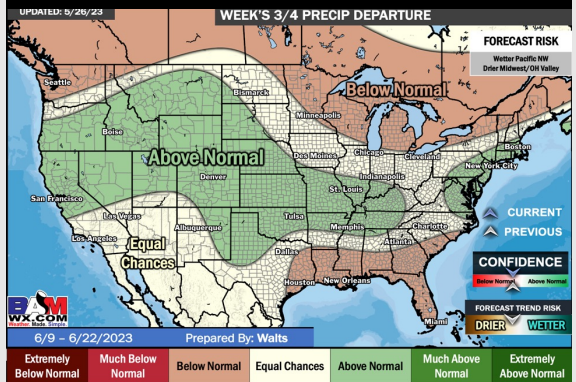
Next 7 Day Total Precipitation



8-14 Day % of Average Precip.



15-30 Day % of Average Precip.



- A few very isolated rain chances over the next couple days with the better shot working in toward the middle of next week. Favoring cooler than normal temperatures over the next week.
- Expecting below normal precipitation chances and slightly below normal temperatures for the week 2 timeframe.
- Above normal temperatures and below normal chances for precipitation are favored in the week 3/4 timeframe.