

Houston Pilots Extended Range Visibility Report



Tuesday 5/30/23

Not anticipating any visibility concerns for Tuesday.



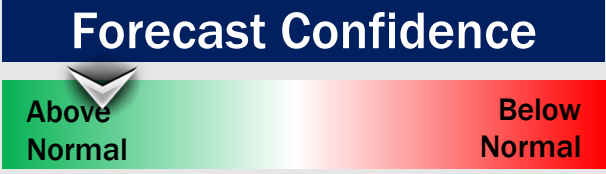
Thursday 6/1/23

Not anticipating any visibility concerns on Thursday.



Wednesday 5/31/23

Not favoring any reduced visibility for Wednesday.



Chance for Reduced Visibility

Tuesday AM	Unlikely
Tuesday PM	Unlikely
Wednesday AM	Unlikely
Wednesday PM	Unlikely
Thursday AM	Unlikely
Thursday PM	Unlikely

Houston Pilots Visibility Chart (miles)



Forecast Confidence



Time	Sat 4am	Sat 5am	Sat 6am	Sat 7am	Sat 8am	Sat 9am	Sat 10am	Sat 11am	Sat 12pm	Sat 1pm	Sat 2pm	Sat 3pm	Sat 4pm	Sat 5pm	Sat 6pm	Sat 7pm	Sat 8pm	Sat 9pm	Sat 10pm	Sat 11pm	Sun 12am	Sun 1am	Sun 2am	Sun 3am	Sun 4am	Sun 5am	Sun 6am	Sun 7am	Sun 8am	Sun 9am	Sun 10am	Sun 11am	Sun 12pm	Sun 1pm	Sun 2pm
610 Bridge	10	10	10	10	10	10	10	10	10	10	10	10	10	10	10	10	10	10	10	10	10	10	10	10	10	10	10	10	10	10	10	10	10	10	10
Kinder 1	10	10	10	10	10	10	10	10	10	10	10	10	10	10	10	10	10	10	10	10	10	10	10	10	10	10	10	10	10	10	10	10	10	10	10
Greens Bayou	10	10	10	10	10	10	10	10	10	10	10	10	10	10	10	10	10	10	10	10	10	10	10	10	10	10	10	10	10	10	10	10	10	10	10
Shell Crude	10	10	10	10	10	10	10	10	10	10	10	10	10	10	10	10	10	10	10	10	10	10	10	10	10	10	10	10	10	10	10	10	10	10	10
Lynchburg Ferries	10	10	10	10	10	10	10	10	10	10	10	10	10	10	10	10	10	10	10	10	10	10	10	10	10	10	10	10	10	10	10	10	10	10	10
Exxon 3	10	10	10	10	10	10	10	10	10	10	10	10	10	10	10	10	10	10	10	10	10	10	10	10	10	10	10	10	10	10	10	10	10	10	10
Morgans Point	10	10	10	10	10	10	10	10	10	10	10	10	10	10	10	10	10	10	10	10	10	10	10	10	10	10	10	10	10	10	10	10	10	10	10
75/76	10	10	10	10	10	10	10	10	10	10	10	10	10	10	10	10	10	10	10	10	10	10	10	10	10	10	10	10	10	10	10	10	10	10	10
63/64	10	10	10	10	10	10	10	10	10	10	10	10	10	10	10	10	10	10	10	10	10	10	10	10	10	10	10	10	10	10	10	10	10	10	10
51/52	10	10	10	10	10	10	10	10	10	10	10	10	10	10	10	10	10	10	10	10	10	10	10	10	10	10	10	10	10	10	10	10	10	10	10
37/38	10	10	10	10	10	10	10	10	10	10	10	10	10	10	10	10	10	10	10	10	10	10	10	10	10	10	10	10	10	10	10	10	10	10	10
25/26	10	10	10	10	10	10	10	10	10	10	10	10	10	10	10	10	10	10	10	10	10	10	10	10	10	10	10	10	10	10	10	10	10	10	10
11/12	10	10	10	10	10	10	10	10	10	10	10	10	10	10	10	10	10	10	10	10	10	10	10	10	10	10	10	10	10	10	10	10	10	10	10
1 & 2 Bravo	10	10	10	10	10	10	10	10	10	10	10	10	10	10	10	10	10	10	10	10	10	10	10	10	10	10	10	10	10	10	10	10	10	10	10

NOTE: This is automated data that may/may not agree with the official BAM thinking that's found on the daily slides or special visibility report slides. This data should be used as a guide only

Houston Pilots Wind Chart



Forecast Confidence



Example

Sustained wind 13 Knots
Gusts 18 Knots
Wind from the N

WS: 13
G:18
N

Time Knots	Sat 4am	Sat 5am	Sat 6am	Sat 7am	Sat 8am	Sat 9am	Sat 10am	Sat 11am	Sat 12pm	Sat 1pm	Sat 2pm	Sat 3pm	Sat 4pm	Sat 5pm	Sat 6pm	Sat 7pm	Sat 8pm	Sat 9pm	Sat 10pm	Sat 11pm	Sun 12am	Sun 1am	Sun 2am	Sun 3am	Sun 4am	Sun 5am	Sun 6am	Sun 7am	Sun 8am	Sun 9am	Sun 10am	Sun 11am	Sun 12pm	Sun 1pm	Sun 2pm		
610 Bridge	2	2	2	2	3	3	5	5	5	5	6	6	6	6	6	6	6	5	5	4	4	4	3	3	3	2	2	2	2	2	4	4	4	4	5	6	
	NNW	NNW	NW	NNE	NE	NE	NE	NE	ENE	ENE	ENE	ENE	ENE	E	ESE	SSE	S	S	SSW	SSW	SW	WSW	WSW	W	NNW	ENE	ENE	NE	NE	ENE	E	E	ESE	ESE			
Kinder 1	2	2	2	2	3	3	5	5	5	5	6	6	6	6	6	6	5	5	5	4	4	4	3	3	3	2	2	2	2	4	4	4	4	5	5	6	
	NNW	NNW	WSW	NNE	NE	NE	NE	NE	ENE	ENE	ENE	ENE	ENE	ESE	ESE	SSE	S	S	SSW	SSW	SW	WSW	WSW	WNW	NW	E	NNE	NE	NE	ENE	E	E	ESE	ESE			
Greens Bayou	2	2	2	3	3	4	4	5	6	7	7	7	8	8	8	8	7	6	7	6	6	5	5	5	3	3	3	3	5	5	6	6	7	7	7	7	
	NNW	NNW	ESE	NNE	NE	NE	NE	NE	ENE	ENE	ENE	ENE	ENE	E	ESE	SE	SSE	SSE	S	SSW	SSW	SW	WSW	WSW	WNW	NW	SE	NNE	NE	NE	ENE	E	E	ESE	ESE		
Shell Crude	2	2	2	3	4	4	5	4	5	5	6	6	6	6	7	7	6	5	5	4	4	4	3	3	3	2	2	2	2	3	4	4	4	5	5	6	
	NNW	NNW	NNE	NNE	NE	NE	NE	NE	ENE	ENE	ENE	ENE	E	E	ESE	SE	SSE	S	S	SSW	SSW	SW	WSW	WSW	WNW	NW	SW	NNE	NE	NE	ENE	E	ESE	ESE	ESE		
Lynchburg Ferries	2	3	3	4	4	4	4	5	5	5	5	6	6	6	7	7	6	6	5	5	4	4	4	3	3	3	3	3	3	3	3	3	3	3	3	3	
	NNW	W	NNE	NNE	NE	NE	NE	NE	ENE	ENE	ENE	E	E	ESE	SE	SSE	S	S	SSW	SSW	SW	WSW	WSW	WNW	NW	SE	NNE	NE	NE	ENE	E	ESE	ESE	ESE			
Exxon 3	3	3	3	4	4	4	4	5	5	5	5	6	6	6	6	8	8	8	6	6	5	5	5	4	4	4	3	3	3	3	4	4	4	5	5	7	
	NW	SSE	NNE	NNE	NE	NE	NE	NE	ENE	E	E	ESE	SE	SE	SSE	SSE	S	S	SSW	SSW	SW	WSW	WSW	WNW	NW	WSW	NNE	NE	NE	ENE	E	ESE	ESE	SE			
Morgans Point	3	4	4	5	6	5	5	5	5	5	5	6	7	8	10	9	8	8	7	6	6	5	5	5	5	4	4	4	4	4	4	4	4	5	5	6	8
	WNW	SSW	ESE	NNE	NE	NE	NE	ENE	E	ESE	ESE	ESE	ESE	SE	SE	SSE	SSE	S	S	SSW	SSW	SW	WSW	W	WNW	NW	NNW	WS	NNE	NNE	ENE	ESE	SE	SSE			
75/76	4	4	5	7	7	7	6	6	5	5	6	7	9	10	12	12	11	10	8	8	7	7	6	6	6	6	6	6	5	5	6	6	6	7	7	9	
	W	NW	W	NNE	NE	NE	NE	ENE	E	E	ESE	SE	SE	SE	SSE	SSE	S	S	SSW	SSW	SW	WSW	WSW	W	WNW	NW	NNW	N	NE	ENE	E	ESE	ESE	SSE			
63/64	3	3	5	7	8	8	7	6	5	5	5	6	8	10	12	12	11	10	8	8	8	7	6	6	6	6	5	6	6	6	5	6	6	5	7	9	
	WSW	NW	NW	NNE	NE	NE	NE	ENE	ENE	ESE	SE	SE	SE	SE	SSE	SSE	S	S	SSW	SSW	SW	WSW	WSW	W	WNW	NW	NNW	N	NE	ENE	ESE	SE	SSE				
51/52	3	3	4	6	8	8	7	6	4	5	5	6	8	10	11	11	10	9	8	8	7	7	5	6	6	6	6	6	6	6	6	6	6	7	8	10	
	WSW	NW	SW	NE	NE	NE	NE	NE	E	SE	SE	SE	SE	SSE	SSE	SSE	S	S	SSW	SSW	SW	SW	WSW	W	WNW	NW	NNW	N	NE	NE	ENE	ESE	SE	SSE			
37/38	3	2	3	6	7	8	7	6	5	5	5	6	8	9	10	9	9	8	7	7	7	6	5	4	5	4	4	4	5	6	6	6	6	7	9		
	WSW	NW	SW	ENE	NE	NE	NE	NE	ENE	ESE	SE	SE	SE	SSE	SSE	S	S	S	SSW	SSW	SW	WSW	WSW	W	WNW	NW	NNW	NE	NE	ENE	E	ESE	SE	SSE			
25/26	3	2	3	5	7	7	7	6	5	5	5	6	8	9	8	7	7	6	7	6	7	6	5	4	4	4	4	4	4	5	5	6	6	8	9	9	
	SW	NW	WSW	ENE	NE	NE	NE	NE	ENE	ESE	SE	SE	SE	SE	SSE	S	S	S	SSW	SSW	SW	SW	WSW	W	WNW	NW	NNW	NE	NE	ENE	E	ESE	SE	SSE			
11/12	3	3	3	5	7	7	7	6	5	5	5	7	8	8	8	8	7	7	7	7	6	6	5	5	4	4	4	4	5	6	6	6	6	7	9		
	SSW	SW	SSW	NNE	NNE	NE	NE	NE	ENE	ESE	SE	SE	SE	SSE	SSE	SSE	S	S	S	SSW	SSW	SW	WSW	W	WNW	NW	N	NNE	NE	NE	ENE	ESE	ESE	SE			
1 & 2 Bravo	3	3	3	6	8	8	8	7	5	5	5	6	7	8	8	8	8	8	8	7	7	6	5	5	4	5	5	6	6	6	7	7	7	7	8	9	
	S	NE	NNE	NNE	NE	NE	NE	NE	NE	E	ESE	SE	SE	SE	SSE	SSE	SSE	S	SSE	S	S	S	S	S	S	S	S	S	S	S	S	S	S	S	S		

NOTE: This is automated data that may/may not agree with the official BAM thinking that's found on the daily slides or special visibility report slides. This data should be used as a guide only

Houston Pilots: Sat. 5/27/2023



Forecast Discussion

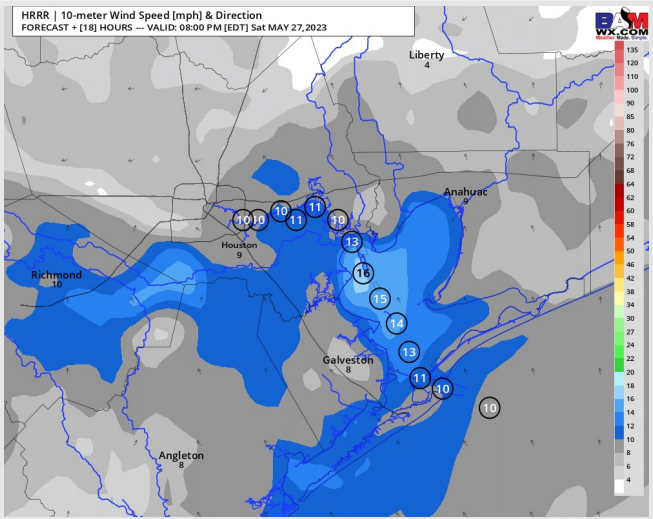
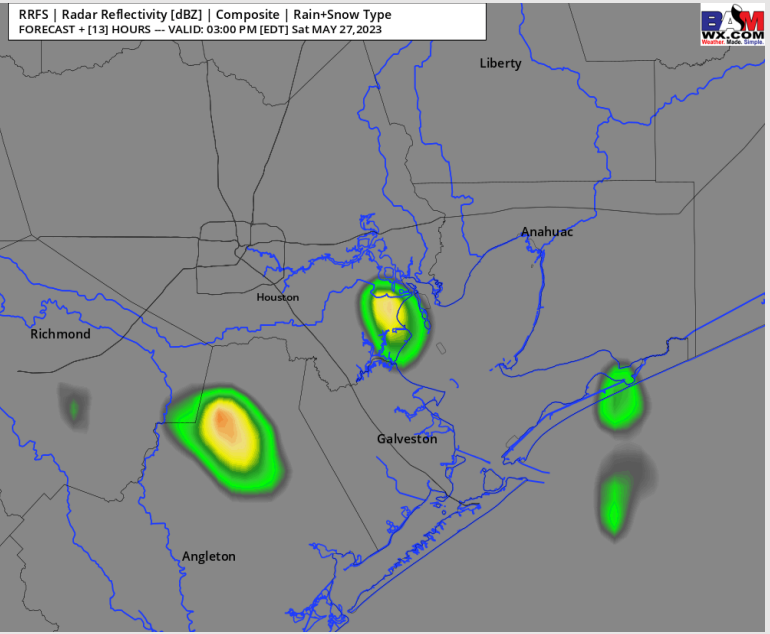
Precip: Favoring mostly dry conditions for today, however a 20% chance for an isolated shower/downpour cannot be ruled out during the 2 – 6 PM timeframe

Wind: Variable winds out of the west will begin calm at 2 – 7 kts through the AM. They will then become variable around the lunch timeframe before they shift out of the S/SW after 4 PM, at which point winds will pick up to 8 - 13 kts.

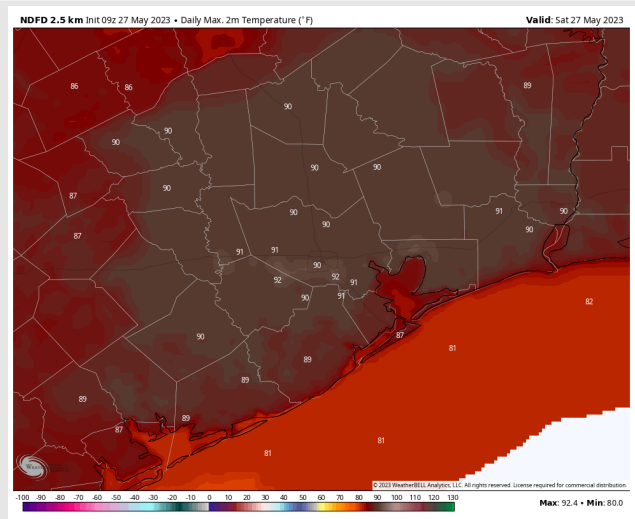
Temps: High temperatures Saturday in the low 80s F for stations south of Morgan’s Point and in the upper 80s F / lower 90s F for stations north of Morgan’s Point.

Visibility: Not anticipating visibility concerns at this time.

Precip Image: 2 PM CT



Wind Speed:
7 PM CT



High Temps
Saturday

Houston Pilots: Sun. 5/28/2023



Forecast Discussion

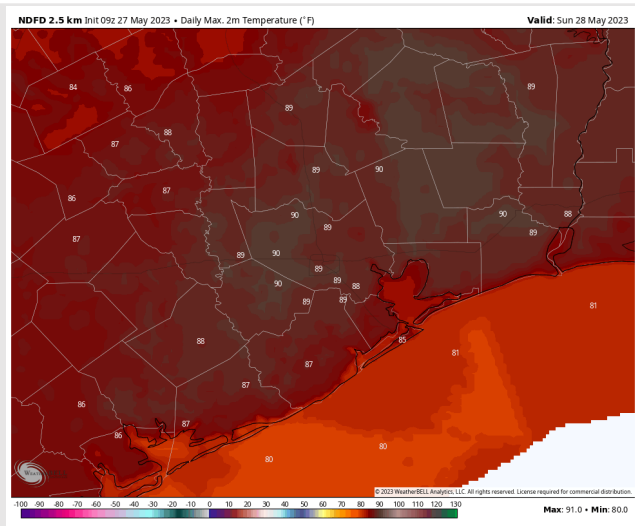
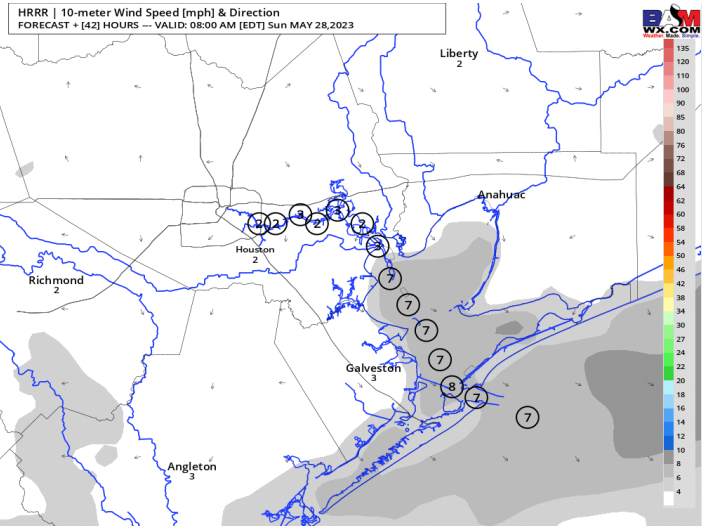
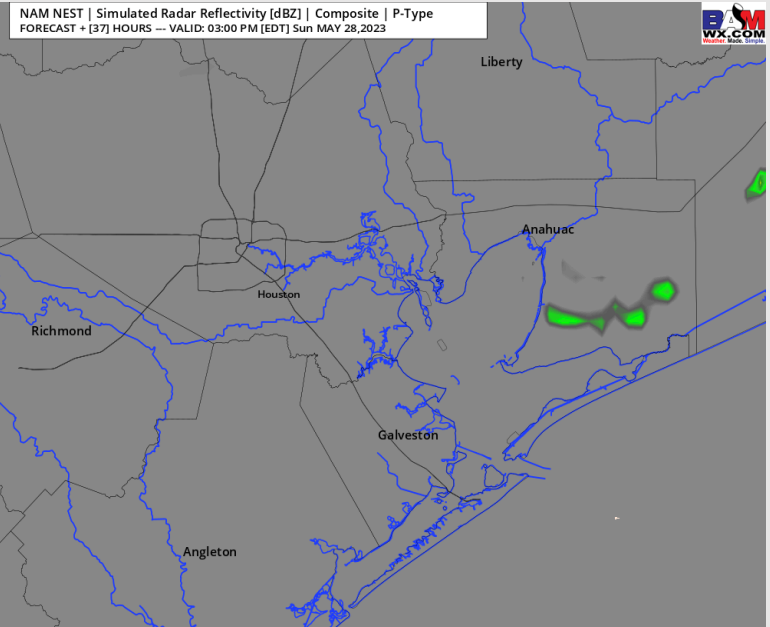
Precip: Favoring dry conditions Sunday outside of a less than 10% chance for a light, isolated shower between 2 – 5 PM.

Wind: Winds expected to be variable and calm at at 2 – 6 kts throughout much of the AM. After 2 PM, winds will veer out of the S/SSE where they will gradually increase to 7 – 12 kts.

Temps: High temperatures near 80 F at the Boarding Station and in the upper 80s to near 90 F across all other stations.

Visibility: Not anticipating any visibility concerns at this time.

Precip Image: 2 PM CT



Houston Pilots: Mon. 5/29/2023



Forecast Discussion

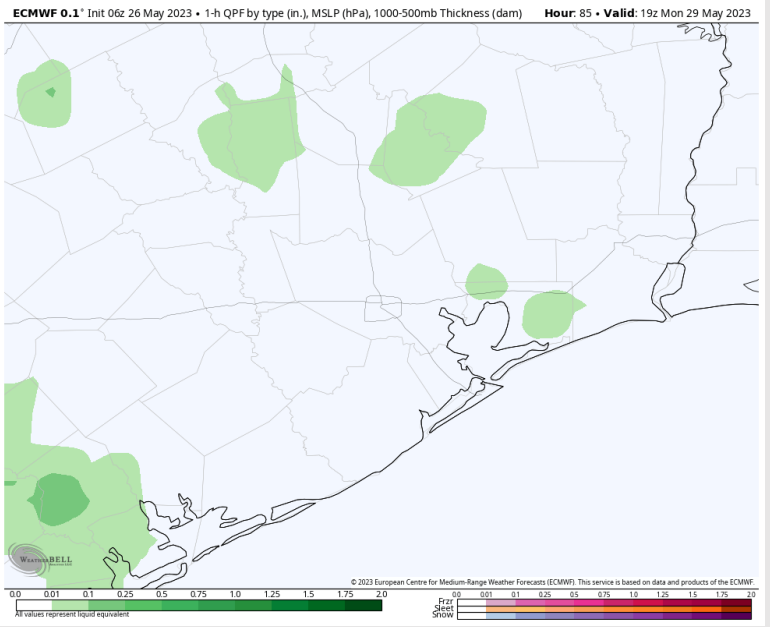
Precip: A few hit and miss showers / storms will begin to creep in from the SW after 11 AM Monday. We we get further into the afternoon, storm chances will continue to increase, tapering off around sunset.

Wind: Winds will begin out of the SSE Monday at 5 - 10 kts before sunrise. After 5 AM, winds will become more variable as a weak boundary works over with calmer winds of 1 - 6 kts. After noon, winds will veer back out of the SSE and will pick back up to 5 - 10 kts.

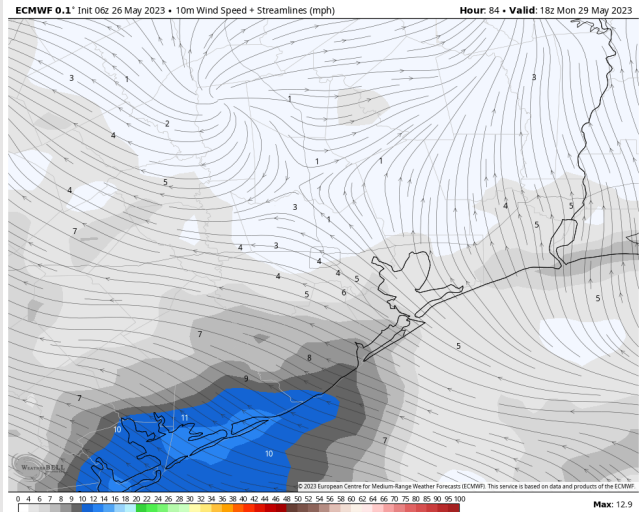
Temps: High temperatures Monday will be near 80 F at the Boarding Station and in the mid to upper 80s F for all other stations.

Visibility: Not anticipating any visibility concerns at this time.

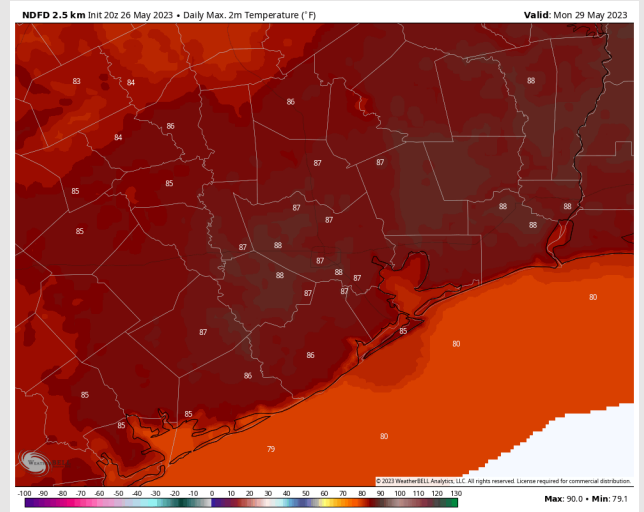
Precip Image: 2 PM CT



Wind Speed:
1 PM CT

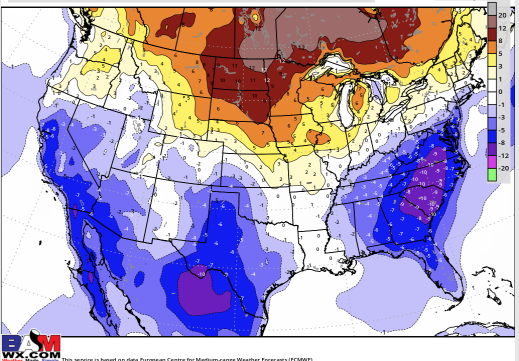


High Temps
Monday

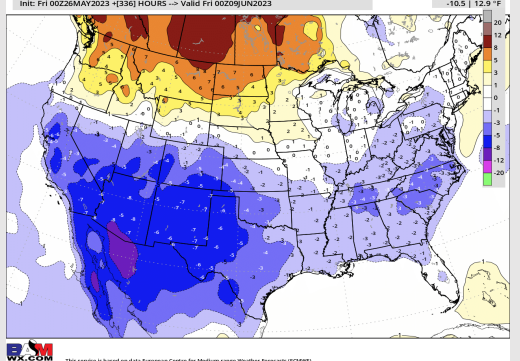


Houston Pilots: 5/27/23

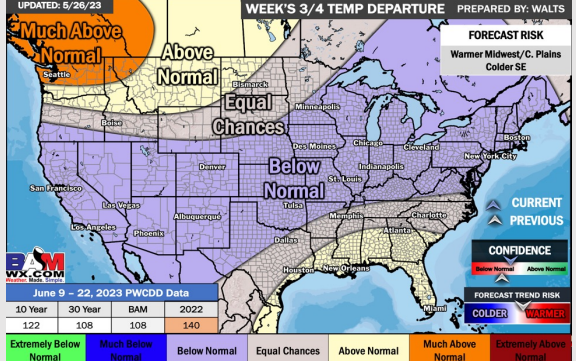
Next 7 Day Temperature Departure



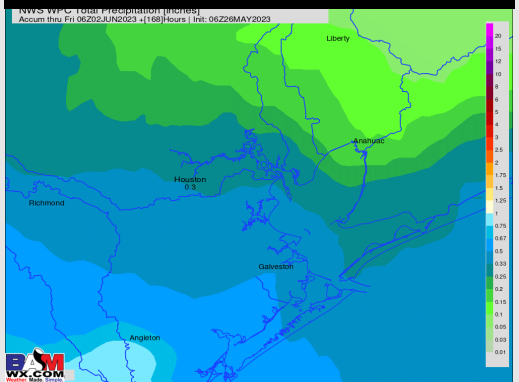
8-14 Day Temperature Departure



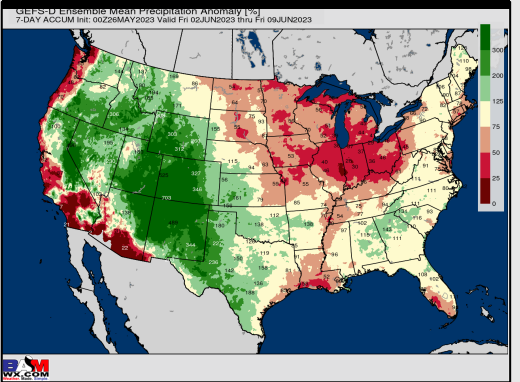
15-30 Day Temperature Departure



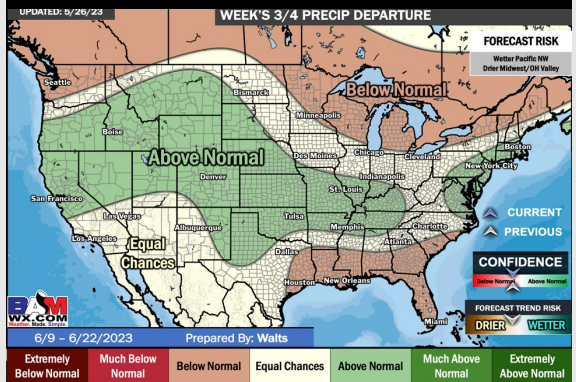
Next 7 Day Total Precipitation



8-14 Day % of Average Precip.



15-30 Day % of Average Precip.



- A few very isolated rain chances over the next couple days with the better shot working in toward the middle of next week. Favoring cooler than normal temperatures over the next week.
- Expecting below normal precipitation chances and slightly below normal temperatures for the week 2 timeframe.
- Above normal temperatures and below normal chances for precipitation are favored in the week 3/4 timeframe.